

**NOTICE!!**

**These documents have been scanned!**

**Do not place un-scanned documents beneath this notice!**

**Do not remove this notice from this file!**

GPO Jacket No. 560-102  
Print Order 61540  
Rise Business Services, LLC  
Job=AZ15 7/9/2019



Box Number= AZ15152



Claim Begin-End: AMC449477-AMC449738

**1 Initial Receipt**



AZ15152-33

AMC448714-AMC449477

**United States Department of the Interior**  
**Bureau of Land Management**  
 DIV OF LANDS, MINRLS & ENERGY  
 ONE N CENTRAL AVE  
 PHOENIX, AZ 85004 -4427  
 Phone: 602-417-9200

Receipt

No: 4103187

<b>Transaction #:</b> 4215905	
<b>Date of Transaction:</b> 03/02/2018	
<b>CUSTOMER:</b>	
FOSSIL LAND AND LIVESTOCK LIMITED CO 13138 N HIGH HAWK DR MARANA, AZ 85658-4250 US	

LINE #	QTY	DESCRIPTION	REMARKS	UNIT PRICE	TOTAL
		LOCATABLE MINERALS / MINING CLAIMS- NEW, UNADJUD, ONE OR MORE AUTH NOS / NEW MINING CLAIM PROCESSING FEE CASES: AMC449477/\$20.00, AMC449478/\$20.00, AMC449479/\$20.00, AMC449480/\$20.00, AMC449481/\$20.00, AMC449482/\$20.00, AMC449483/\$20.00, AMC449484/\$20.00, AMC449485/\$20.00, AMC449486/\$20.00, AMC449487/\$20.00, AMC449488/\$20.00, AMC449489/\$20.00, AMC449490/\$20.00, AMC449491/\$20.00, AMC449492/\$20.00, AMC449493/\$20.00, AMC449494/\$20.00, AMC449495/\$20.00, AMC449496/\$20.00, AMC449497/\$20.00, AMC449498/\$20.00, AMC449499/\$20.00, AMC449500/\$20.00, AMC449501/\$20.00, AMC449502/\$20.00, AMC449503/\$20.00, AMC449504/\$20.00, AMC449505/\$20.00, AMC449506/\$20.00, AMC449507/\$20.00, AMC449508/\$20.00, AMC449509/\$20.00, AMC449510/\$20.00, AMC449511/\$20.00, AMC449512/\$20.00, AMC449513/\$20.00, AMC449514/\$20.00, AMC449515/\$20.00, AMC449516/\$20.00, AMC449517/\$20.00, AMC449518/\$20.00, AMC449519/\$20.00, AMC449520/\$20.00, AMC449521/\$20.00, AMC449522/\$20.00, AMC449523/\$20.00, AMC449524/\$20.00, AMC449525/\$20.00, AMC449526/\$20.00, AMC449527/\$20.00, AMC449528/\$20.00, AMC449529/\$20.00, AMC449530/\$20.00, AMC449531/\$20.00, AMC449532/\$20.00,			



1	262.00	AMC449533/\$20.00, AMC449534/\$20.00,	- n/a -	5240.00
		AMC449535/\$20.00, AMC449536/\$20.00,		
		AMC449537/\$20.00, AMC449538/\$20.00,		
		AMC449539/\$20.00, AMC449540/\$20.00,		
		AMC449541/\$20.00, AMC449542/\$20.00,		
		AMC449543/\$20.00, AMC449544/\$20.00,		
		AMC449545/\$20.00, AMC449546/\$20.00,		
		AMC449547/\$20.00, AMC449548/\$20.00,		
		AMC449549/\$20.00, AMC449550/\$20.00,		
		AMC449551/\$20.00, AMC449552/\$20.00,		
		AMC449553/\$20.00, AMC449554/\$20.00,		
		AMC449555/\$20.00, AMC449556/\$20.00,		
		AMC449557/\$20.00, AMC449558/\$20.00,		
		AMC449559/\$20.00, AMC449560/\$20.00,		
		AMC449561/\$20.00, AMC449562/\$20.00,		
		AMC449563/\$20.00, AMC449564/\$20.00,		
		AMC449565/\$20.00, AMC449566/\$20.00,		
		AMC449567/\$20.00, AMC449568/\$20.00,		
		AMC449569/\$20.00, AMC449570/\$20.00,		
		AMC449571/\$20.00, AMC449572/\$20.00,		
		AMC449573/\$20.00, AMC449574/\$20.00,		
		AMC449575/\$20.00, AMC449576/\$20.00,		
		AMC449577/\$20.00, AMC449578/\$20.00,		
		AMC449579/\$20.00, AMC449580/\$20.00,		
		AMC449581/\$20.00, AMC449582/\$20.00,		
		AMC449583/\$20.00, AMC449584/\$20.00,		
		AMC449585/\$20.00, AMC449586/\$20.00,		
		AMC449587/\$20.00, AMC449588/\$20.00,		
		AMC449589/\$20.00, AMC449590/\$20.00,		
		AMC449591/\$20.00, AMC449592/\$20.00,		
		AMC449593/\$20.00, AMC449594/\$20.00,		
		AMC449595/\$20.00, AMC449596/\$20.00,		
		AMC449597/\$20.00, AMC449598/\$20.00,		
		AMC449599/\$20.00, AMC449600/\$20.00,		
		AMC449601/\$20.00, AMC449602/\$20.00,		
		AMC449603/\$20.00, AMC449604/\$20.00,		
		AMC449605/\$20.00, AMC449606/\$20.00,		
		AMC449607/\$20.00, AMC449608/\$20.00,		
		AMC449609/\$20.00, AMC449610/\$20.00,		
		AMC449611/\$20.00, AMC449612/\$20.00,		
		AMC449613/\$20.00, AMC449614/\$20.00,		
		AMC449615/\$20.00, AMC449616/\$20.00,		
		AMC449617/\$20.00, AMC449618/\$20.00,		
		AMC449619/\$20.00, AMC449620/\$20.00,		
		AMC449621/\$20.00, AMC449622/\$20.00,		
		AMC449623/\$20.00, AMC449624/\$20.00,		
		AMC449625/\$20.00, AMC449626/\$20.00,		
		AMC449627/\$20.00, AMC449628/\$20.00,		
		AMC449629/\$20.00, AMC449630/\$20.00,		
		AMC449631/\$20.00, AMC449632/\$20.00,		

AMC449633/\$20.00, AMC449634/\$20.00,  
AMC449635/\$20.00, AMC449636/\$20.00,  
AMC449637/\$20.00, AMC449638/\$20.00,  
AMC449639/\$20.00, AMC449640/\$20.00,  
AMC449641/\$20.00, AMC449642/\$20.00,  
AMC449643/\$20.00, AMC449644/\$20.00,  
AMC449645/\$20.00, AMC449646/\$20.00,  
AMC449647/\$20.00, AMC449648/\$20.00,  
AMC449649/\$20.00, AMC449650/\$20.00,  
AMC449651/\$20.00, AMC449652/\$20.00,  
AMC449653/\$20.00, AMC449654/\$20.00,  
AMC449655/\$20.00, AMC449656/\$20.00,  
AMC449657/\$20.00, AMC449658/\$20.00,  
AMC449659/\$20.00, AMC449660/\$20.00,  
AMC449661/\$20.00, AMC449662/\$20.00,  
AMC449663/\$20.00, AMC449664/\$20.00,  
AMC449665/\$20.00, AMC449666/\$20.00,  
AMC449667/\$20.00, AMC449668/\$20.00,  
AMC449669/\$20.00, AMC449670/\$20.00,  
AMC449671/\$20.00, AMC449672/\$20.00,  
AMC449673/\$20.00, AMC449674/\$20.00,  
AMC449675/\$20.00, AMC449676/\$20.00,  
AMC449677/\$20.00, AMC449678/\$20.00,  
AMC449679/\$20.00, AMC449680/\$20.00,  
AMC449681/\$20.00, AMC449682/\$20.00,  
AMC449683/\$20.00, AMC449684/\$20.00,  
AMC449685/\$20.00, AMC449686/\$20.00,  
AMC449687/\$20.00, AMC449688/\$20.00,  
AMC449689/\$20.00, AMC449690/\$20.00,  
AMC449691/\$20.00, AMC449692/\$20.00,  
AMC449693/\$20.00, AMC449694/\$20.00,  
AMC449695/\$20.00, AMC449696/\$20.00,  
AMC449697/\$20.00, AMC449698/\$20.00,  
AMC449699/\$20.00, AMC449700/\$20.00,  
AMC449701/\$20.00, AMC449702/\$20.00,  
AMC449703/\$20.00, AMC449704/\$20.00,  
AMC449705/\$20.00, AMC449706/\$20.00,  
AMC449707/\$20.00, AMC449708/\$20.00,  
AMC449709/\$20.00, AMC449710/\$20.00,  
AMC449711/\$20.00, AMC449712/\$20.00,  
AMC449713/\$20.00, AMC449714/\$20.00,  
AMC449715/\$20.00, AMC449716/\$20.00,  
AMC449717/\$20.00, AMC449718/\$20.00,  
AMC449719/\$20.00, AMC449720/\$20.00,  
AMC449721/\$20.00, AMC449722/\$20.00,  
AMC449723/\$20.00, AMC449724/\$20.00,  
AMC449725/\$20.00, AMC449726/\$20.00,  
AMC449727/\$20.00, AMC449728/\$20.00,  
AMC449729/\$20.00, AMC449730/\$20.00,  
AMC449731/\$20.00, AMC449732/\$20.00,

		AMC449733/\$20.00, AMC449734/\$20.00, AMC449735/\$20.00, AMC449736/\$20.00, AMC449737/\$20.00, AMC449738/\$20.00			
2		LOCATABLE MINERALS / MINING CLAIMS- NEW, UNADJUD, ONE OR MORE AUTH NOS / NEW MINING CLAIMS LOCATION FEE <b>CASES:</b> AMC449477/\$37.00, AMC449478/\$37.00, AMC449479/\$37.00, AMC449480/\$37.00, AMC449481/\$37.00, AMC449482/\$37.00, AMC449483/\$37.00, AMC449484/\$37.00, AMC449485/\$37.00, AMC449486/\$37.00, AMC449487/\$37.00, AMC449488/\$37.00, AMC449489/\$37.00, AMC449490/\$37.00, AMC449491/\$37.00, AMC449492/\$37.00, AMC449493/\$37.00, AMC449494/\$37.00, AMC449495/\$37.00, AMC449496/\$37.00, AMC449497/\$37.00, AMC449498/\$37.00, AMC449499/\$37.00, AMC449500/\$37.00, AMC449501/\$37.00, AMC449502/\$37.00, AMC449503/\$37.00, AMC449504/\$37.00, AMC449505/\$37.00, AMC449506/\$37.00, AMC449507/\$37.00, AMC449508/\$37.00, AMC449509/\$37.00, AMC449510/\$37.00, AMC449511/\$37.00, AMC449512/\$37.00, AMC449513/\$37.00, AMC449514/\$37.00, AMC449515/\$37.00, AMC449516/\$37.00, AMC449517/\$37.00, AMC449518/\$37.00, AMC449519/\$37.00, AMC449520/\$37.00, AMC449521/\$37.00, AMC449522/\$37.00, AMC449523/\$37.00, AMC449524/\$37.00, AMC449525/\$37.00, AMC449526/\$37.00, AMC449527/\$37.00, AMC449528/\$37.00, AMC449529/\$37.00, AMC449530/\$37.00, AMC449531/\$37.00, AMC449532/\$37.00, AMC449533/\$37.00, AMC449534/\$37.00, AMC449535/\$37.00, AMC449536/\$37.00, AMC449537/\$37.00, AMC449538/\$37.00, AMC449539/\$37.00, AMC449540/\$37.00, AMC449541/\$37.00, AMC449542/\$37.00, AMC449543/\$37.00, AMC449544/\$37.00, AMC449545/\$37.00, AMC449546/\$37.00, AMC449547/\$37.00, AMC449548/\$37.00, AMC449549/\$37.00, AMC449550/\$37.00, AMC449551/\$37.00, AMC449552/\$37.00, AMC449553/\$37.00, AMC449554/\$37.00, AMC449555/\$37.00, AMC449556/\$37.00, AMC449557/\$37.00, AMC449558/\$37.00, AMC449559/\$37.00, AMC449560/\$37.00, AMC449561/\$37.00, AMC449562/\$37.00, AMC449563/\$37.00, AMC449564/\$37.00,			



	AMC449565/\$37.00, AMC449566/\$37.00, AMC449567/\$37.00, AMC449568/\$37.00, AMC449569/\$37.00, AMC449570/\$37.00, AMC449571/\$37.00, AMC449572/\$37.00, AMC449573/\$37.00, AMC449574/\$37.00, AMC449575/\$37.00, AMC449576/\$37.00, AMC449577/\$37.00, AMC449578/\$37.00, AMC449579/\$37.00, AMC449580/\$37.00, AMC449581/\$37.00, AMC449582/\$37.00, AMC449583/\$37.00, AMC449584/\$37.00, AMC449585/\$37.00, AMC449586/\$37.00, AMC449587/\$37.00, AMC449588/\$37.00, AMC449589/\$37.00, AMC449590/\$37.00, AMC449591/\$37.00, AMC449592/\$37.00, AMC449593/\$37.00, AMC449594/\$37.00, AMC449595/\$37.00, AMC449596/\$37.00, AMC449597/\$37.00, AMC449598/\$37.00, AMC449599/\$37.00, AMC449600/\$37.00, AMC449601/\$37.00, AMC449602/\$37.00, AMC449603/\$37.00, AMC449604/\$37.00, AMC449605/\$37.00, AMC449606/\$37.00, AMC449607/\$37.00, AMC449608/\$37.00, AMC449609/\$37.00, AMC449610/\$37.00, AMC449611/\$37.00, AMC449612/\$37.00, AMC449613/\$37.00, AMC449614/\$37.00, AMC449615/\$37.00, AMC449616/\$37.00, AMC449617/\$37.00, AMC449618/\$37.00, AMC449619/\$37.00, AMC449620/\$37.00, AMC449621/\$37.00, AMC449622/\$37.00, AMC449623/\$37.00, AMC449624/\$37.00, AMC449625/\$37.00, AMC449626/\$37.00, AMC449627/\$37.00, AMC449628/\$37.00, AMC449629/\$37.00, AMC449630/\$37.00, AMC449631/\$37.00, AMC449632/\$37.00, AMC449633/\$37.00, AMC449634/\$37.00, AMC449635/\$37.00, AMC449636/\$37.00, AMC449637/\$37.00, AMC449638/\$37.00, AMC449639/\$37.00, AMC449640/\$37.00, AMC449641/\$37.00, AMC449642/\$37.00, AMC449643/\$37.00, AMC449644/\$37.00, AMC449645/\$37.00, AMC449646/\$37.00, AMC449647/\$37.00, AMC449648/\$37.00, AMC449649/\$37.00, AMC449650/\$37.00, AMC449651/\$37.00, AMC449652/\$37.00, AMC449653/\$37.00, AMC449654/\$37.00, AMC449655/\$37.00, AMC449656/\$37.00, AMC449657/\$37.00, AMC449658/\$37.00, AMC449659/\$37.00, AMC449660/\$37.00, AMC449661/\$37.00, AMC449662/\$37.00, AMC449663/\$37.00, AMC449664/\$37.00,		
262.00		- n/a -	9694.00

		AMC449665/\$37.00, AMC449666/\$37.00, AMC449667/\$37.00, AMC449668/\$37.00, AMC449669/\$37.00, AMC449670/\$37.00, AMC449671/\$37.00, AMC449672/\$37.00, AMC449673/\$37.00, AMC449674/\$37.00, AMC449675/\$37.00, AMC449676/\$37.00, AMC449677/\$37.00, AMC449678/\$37.00, AMC449679/\$37.00, AMC449680/\$37.00, AMC449681/\$37.00, AMC449682/\$37.00, AMC449683/\$37.00, AMC449684/\$37.00, AMC449685/\$37.00, AMC449686/\$37.00, AMC449687/\$37.00, AMC449688/\$37.00, AMC449689/\$37.00, AMC449690/\$37.00, AMC449691/\$37.00, AMC449692/\$37.00, AMC449693/\$37.00, AMC449694/\$37.00, AMC449695/\$37.00, AMC449696/\$37.00, AMC449697/\$37.00, AMC449698/\$37.00, AMC449699/\$37.00, AMC449700/\$37.00, AMC449701/\$37.00, AMC449702/\$37.00, AMC449703/\$37.00, AMC449704/\$37.00, AMC449705/\$37.00, AMC449706/\$37.00, AMC449707/\$37.00, AMC449708/\$37.00, AMC449709/\$37.00, AMC449710/\$37.00, AMC449711/\$37.00, AMC449712/\$37.00, AMC449713/\$37.00, AMC449714/\$37.00, AMC449715/\$37.00, AMC449716/\$37.00, AMC449717/\$37.00, AMC449718/\$37.00, AMC449719/\$37.00, AMC449720/\$37.00, AMC449721/\$37.00, AMC449722/\$37.00, AMC449723/\$37.00, AMC449724/\$37.00, AMC449725/\$37.00, AMC449726/\$37.00, AMC449727/\$37.00, AMC449728/\$37.00, AMC449729/\$37.00, AMC449730/\$37.00, AMC449731/\$37.00, AMC449732/\$37.00, AMC449733/\$37.00, AMC449734/\$37.00, AMC449735/\$37.00, AMC449736/\$37.00, AMC449737/\$37.00, AMC449738/\$37.00			
3		LOCATABLE MINERALS / MINING CLAIMS- NEW, UNADJUD, ONE OR MORE AUTH NOS / NEW MINING CLAIMS MAINTENANCE FEE <b>CASES:</b> AMC449477/\$155.00, AMC449478/\$155.00, AMC449479/\$155.00, AMC449480/\$155.00, AMC449481/\$155.00, AMC449482/\$155.00, AMC449483/\$155.00, AMC449484/\$155.00, AMC449485/\$155.00, AMC449486/\$155.00, AMC449487/\$155.00, AMC449488/\$155.00, AMC449489/\$155.00, AMC449490/\$155.00, AMC449491/\$155.00, AMC449492/\$155.00, AMC449493/\$155.00, AMC449494/\$155.00, AMC449495/\$155.00, AMC449496/\$155.00,			

262.00

AMC449497/\$155.00, AMC449498/\$155.00,  
AMC449499/\$155.00, AMC449500/\$155.00,  
AMC449501/\$155.00, AMC449502/\$155.00,  
AMC449503/\$155.00, AMC449504/\$155.00,  
AMC449505/\$155.00, AMC449506/\$155.00,  
AMC449507/\$155.00, AMC449508/\$155.00,  
AMC449509/\$155.00, AMC449510/\$155.00,  
AMC449511/\$155.00, AMC449512/\$155.00,  
AMC449513/\$155.00, AMC449514/\$155.00,  
AMC449515/\$155.00, AMC449516/\$155.00,  
AMC449517/\$155.00, AMC449518/\$155.00,  
AMC449519/\$155.00, AMC449520/\$155.00,  
AMC449521/\$155.00, AMC449522/\$155.00,  
AMC449523/\$155.00, AMC449524/\$155.00,  
AMC449525/\$155.00, AMC449526/\$155.00,  
AMC449527/\$155.00, AMC449528/\$155.00,  
AMC449529/\$155.00, AMC449530/\$155.00,  
AMC449531/\$155.00, AMC449532/\$155.00,  
AMC449533/\$155.00, AMC449534/\$155.00,  
AMC449535/\$155.00, AMC449536/\$155.00,  
AMC449537/\$155.00, AMC449538/\$155.00,  
AMC449539/\$155.00, AMC449540/\$155.00,  
AMC449541/\$155.00, AMC449542/\$155.00,  
AMC449543/\$155.00, AMC449544/\$155.00,  
AMC449545/\$155.00, AMC449546/\$155.00,  
AMC449547/\$155.00, AMC449548/\$155.00,  
AMC449549/\$155.00, AMC449550/\$155.00,  
AMC449551/\$155.00, AMC449552/\$155.00,  
AMC449553/\$155.00, AMC449554/\$155.00,  
AMC449555/\$155.00, AMC449556/\$155.00,  
AMC449557/\$155.00, AMC449558/\$155.00,  
AMC449559/\$155.00, AMC449560/\$155.00,  
AMC449561/\$155.00, AMC449562/\$155.00,  
AMC449563/\$155.00, AMC449564/\$155.00,  
AMC449565/\$155.00, AMC449566/\$155.00,  
AMC449567/\$155.00, AMC449568/\$155.00,  
AMC449569/\$155.00, AMC449570/\$155.00,  
AMC449571/\$155.00, AMC449572/\$155.00,  
AMC449573/\$155.00, AMC449574/\$155.00,  
AMC449575/\$155.00, AMC449576/\$155.00,  
AMC449577/\$155.00, AMC449578/\$155.00,  
AMC449579/\$155.00, AMC449580/\$155.00,  
AMC449581/\$155.00, AMC449582/\$155.00,  
AMC449583/\$155.00, AMC449584/\$155.00,  
AMC449585/\$155.00, AMC449586/\$155.00,  
AMC449587/\$155.00, AMC449588/\$155.00,  
AMC449589/\$155.00, AMC449590/\$155.00,  
AMC449591/\$155.00, AMC449592/\$155.00,  
AMC449593/\$155.00, AMC449594/\$155.00,  
AMC449595/\$155.00, AMC449596/\$155.00,



AMC449597/\$155.00, AMC449598/\$155.00,  
AMC449599/\$155.00, AMC449600/\$155.00,  
AMC449601/\$155.00, AMC449602/\$155.00,  
AMC449603/\$155.00, AMC449604/\$155.00,  
AMC449605/\$155.00, AMC449606/\$155.00,  
AMC449607/\$155.00, AMC449608/\$155.00,  
AMC449609/\$155.00, AMC449610/\$155.00,  
AMC449611/\$155.00, AMC449612/\$155.00,  
AMC449613/\$155.00, AMC449614/\$155.00,  
AMC449615/\$155.00, AMC449616/\$155.00,  
AMC449617/\$155.00, AMC449618/\$155.00,  
AMC449619/\$155.00, AMC449620/\$155.00,  
AMC449621/\$155.00, AMC449622/\$155.00,  
AMC449623/\$155.00, AMC449624/\$155.00,  
AMC449625/\$155.00, AMC449626/\$155.00,  
AMC449627/\$155.00, AMC449628/\$155.00,  
AMC449629/\$155.00, AMC449630/\$155.00,  
AMC449631/\$155.00, AMC449632/\$155.00,  
AMC449633/\$155.00, AMC449634/\$155.00,  
AMC449635/\$155.00, AMC449636/\$155.00,  
AMC449637/\$155.00, AMC449638/\$155.00,  
AMC449639/\$155.00, AMC449640/\$155.00,  
AMC449641/\$155.00, AMC449642/\$155.00,  
AMC449643/\$155.00, AMC449644/\$155.00,  
AMC449645/\$155.00, AMC449646/\$155.00,  
AMC449647/\$155.00, AMC449648/\$155.00,  
AMC449649/\$155.00, AMC449650/\$155.00,  
AMC449651/\$155.00, AMC449652/\$155.00,  
AMC449653/\$155.00, AMC449654/\$155.00,  
AMC449655/\$155.00, AMC449656/\$155.00,  
AMC449657/\$155.00, AMC449658/\$155.00,  
AMC449659/\$155.00, AMC449660/\$155.00,  
AMC449661/\$155.00, AMC449662/\$155.00,  
AMC449663/\$155.00, AMC449664/\$155.00,  
AMC449665/\$155.00, AMC449666/\$155.00,  
AMC449667/\$155.00, AMC449668/\$155.00,  
AMC449669/\$155.00, AMC449670/\$155.00,  
AMC449671/\$155.00, AMC449672/\$155.00,  
AMC449673/\$155.00, AMC449674/\$155.00,  
AMC449675/\$155.00, AMC449676/\$155.00,  
AMC449677/\$155.00, AMC449678/\$155.00,  
AMC449679/\$155.00, AMC449680/\$155.00,  
AMC449681/\$155.00, AMC449682/\$155.00,  
AMC449683/\$155.00, AMC449684/\$155.00,  
AMC449685/\$155.00, AMC449686/\$155.00,  
AMC449687/\$155.00, AMC449688/\$155.00,  
AMC449689/\$155.00, AMC449690/\$155.00,  
AMC449691/\$155.00, AMC449692/\$155.00,  
AMC449693/\$155.00, AMC449694/\$155.00,  
AMC449695/\$155.00, AMC449696/\$155.00,

- n/a - 40610.00

	AMC449697/\$155.00, AMC449698/\$155.00, AMC449699/\$155.00, AMC449700/\$155.00, AMC449701/\$155.00, AMC449702/\$155.00, AMC449703/\$155.00, AMC449704/\$155.00, AMC449705/\$155.00, AMC449706/\$155.00, AMC449707/\$155.00, AMC449708/\$155.00, AMC449709/\$155.00, AMC449710/\$155.00, AMC449711/\$155.00, AMC449712/\$155.00, AMC449713/\$155.00, AMC449714/\$155.00, AMC449715/\$155.00, AMC449716/\$155.00, AMC449717/\$155.00, AMC449718/\$155.00, AMC449719/\$155.00, AMC449720/\$155.00, AMC449721/\$155.00, AMC449722/\$155.00, AMC449723/\$155.00, AMC449724/\$155.00, AMC449725/\$155.00, AMC449726/\$155.00, AMC449727/\$155.00, AMC449728/\$155.00, AMC449729/\$155.00, AMC449730/\$155.00, AMC449731/\$155.00, AMC449732/\$155.00, AMC449733/\$155.00, AMC449734/\$155.00, AMC449735/\$155.00, AMC449736/\$155.00, AMC449737/\$155.00, AMC449738/\$155.00			
<b>TOTAL:</b>				<b>\$55,544.00</b>

PAYMENT INFORMATION				
1	AMOUNT:	55544.00	POSTMARKED:	N/A
	TYPE:	CHECK	RECEIVED:	03/02/2018
	CHECK NO:	100186		
	NAME:	BHPBILLITON 1360 POST OAK BLVD STE 150 HOUSTON TX 77056 US		

REMARKS

This receipt was generated by the automated BLM Collections and Billing System and is a paper representation of a portion of the official electronic record contained therein.

**NOTICE!!**

**These documents have been scanned!**

**Do not place un-scanned documents beneath this notice!**

**Do not remove this notice from this file!**

GPO Jacket No. 560-102  
Print Order 61540  
Rise Business Services, LLC  
Job=AZ15 7/9/2019



Box Number= AZ15152



Claim Begin-End: AMC449477-AMC449738

**2 Correspondence**



AZ15152-33

AMC448714-AMC449477





# United States Department of the Interior

BUREAU OF LAND MANAGEMENT,  
Arizona State Office  
One North Central Avenue, Suite 800  
Phoenix, Arizona 85004-4427  
[www.blm.gov/az/](http://www.blm.gov/az/)



**FEB 06 2020**

In Reply Refer To:  
3800 (9200) RM  
AMC449477

CERTIFIED MAIL - RETURN RECEIPT REQUESTED No. 9214 8901 9403 8305 7602 74

## DECISION

FOSSIL LAND AND LIVESTOCK LIMITED CO : This Decision Affects the Claim(s)  
13138 N HIGH HAWK DR : Shown in the Block Below.  
MARANA, AZ 85658-4250 :

---

AMC449483, AMC449484, AMC449494, AMC449495, AMC449505, AMC449506,  
AMC449516, AMC449517, AMC449527, AMC449528, AMC449538, AMC449539,  
AMC449549, AMC449550, AMC449561, AMC449562, AMC449572, AMC449573

HOOK 7, HOOK 8, HOOK 18, HOOK 19, HOOK 29, HOOK 30, HOOK 40, HOOK 41, HOOK  
51, HOOK 52, HOOK 62, HOOK 63, HOOK 73, HOOK 74, HOOK 85, HOOK 86, HOOK 96,  
HOOK 97

---

### Mining Claim(s) Declared Forfeited

Pursuant to Title 43 Code of Federal Regulations (CFR) 3832.1, this office received your notice(s) of location for recording mining claims. The claim(s) listed above is/are hereby declared forfeited for the reason indicated below.

The claims were not filed within 90 days of the date of location. In accordance with 43 CFR 3833.11(a) mining claims must be filed with BLM within 90 days of the date of location. The date of location was November 30, 2017. 90 days from that date is February 28, 2018. The claims were filed with the Bureau of Land Management on March 2, 2018.

This decision does not relieve you of the liability for reclamation of all areas disturbed by your activities on land encompassed by your mining claim(s) and/or site(s). After you complete the reclamation, you must notify the authorized officer of the appropriate surface managing agency so that the authorized officer may conduct a final site inspection and determine whether you may be released from liability. If you fail to reclaim the land to the satisfaction of the authorized officer, the surface management agency may cite you for noncompliance under its surface management regulations.

For land administered by the Bureau of Land Management (BLM), if you fail to reclaim the land to the satisfaction of the authorized officer as required in 43 CFR Subpart 3809, the BLM will issue an order of noncompliance under 43 CFR 3809.601(a). If you fail to comply with the noncompliance order, the BLM may take further action under 43 CFR 3809.604. Failure to conduct reclamation is a prohibited act that may subject you to criminal penalties. See 43 CFR 3809.605(h) and 43 CFR 3809.700. If your occupancy has been terminated and you fail to remove structures, material, and equipment, and any personal property in accordance with the regulations in 43 CFR 3715.5-1, the BLM may dispose of the property. In accordance with 43 CFR 3715.5-2, you will remain liable for the costs the BLM incurs in removing and disposing of the property.

### **Appeal Procedures**

This decision may be appealed to the Interior Board of Land Appeals, Office of the Secretary, in accordance with the regulations contained in 43 CFR, Part 4 and the enclosed Form 1842-1. If an appeal is taken, your notice of appeal must be filed in this office (at the above address) within 30 days from receipt of this decision. The appellant has the burden of showing that the decision appealed from is in error.

If you wish to file a petition pursuant to regulation 43 CFR 4.21 (58 FR 4939, January 19, 1993), for a stay of the effectiveness of this decision during the time that your appeal is being reviewed by the Board, the petition for a stay must accompany your notice of appeal. A petition for a stay is required to show sufficient justification based on the standards listed below. Copies of the notice of appeal and petition for a stay must also be submitted to each party named in this decision and to the Interior Board of Land Appeals and to the appropriate Office of the Solicitor (see 43 CFR 4.413) at the same time the original documents are filed with this office. If you request a stay, you have the burden of proof to demonstrate that a stay should be granted.

### **Standards for Obtaining a Stay**

Except as otherwise provided by law or other pertinent regulation, a petition for a stay of a decision pending appeal shall show sufficient justification based on the following standards:

- (1) The relative harm to the parties if the stay is granted or denied,
- (2) The likelihood of the appellant's success on the merits,
- (3) The likelihood of immediate and irreparable harm if the stay is not granted, and
- (4) Whether the public interest favors granting the stay.

If additional information is required, please contact RéAnn Myers at 602-417-9413. Please include your AMC serial number(s) on all correspondence.



Elena Fink  
Deputy State Director  
Lands, Minerals and Energy Division

Enclosure





Date Produced: 02/17/2020

ConnectSuite Inc.:

The following is the delivery information for Certified Mail™/RRE item number 9214 8901 9403 8305 7602 74. Our records indicate that this item was delivered on 02/12/2020 at 12:54 p.m. in MARANA, AZ 85658. The scanned image of the recipient information is provided below.

Signature of Recipient :

Address of Recipient :

**13138 N HIGH HAWK  
DR MARANA, AZ 85658**

Thank you for selecting the Postal Service for your mailing needs. If you require additional assistance, please contact your local post office or Postal Service representative.

Sincerely,  
United States Postal Service

The customer reference number shown below is not validated or endorsed by the United States Postal Service. It is solely for customer use.

Customer Reference Number: C1901189.10850227

**NO  
DOCUMENTS  
FOUND**

NO DOCUMENTS FOUND  
NO DOCUMENTS FOUND

**NOTICE!!**

**These documents have been scanned!**

**Do not place un-scanned documents beneath this notice!**

**Do not remove this notice from this file!**

GPO Jacket No. 560-102  
Print Order 61540  
Rise Business Services, LLC  
Job=AZ15 7/9/2019



Box Number= AZ15152



Claim Begin-End: AMC449477-AMC449738

**3 Transfers**



AZ15152-33

AMC448714-AMC449477

**NO  
DOCUMENTS  
FOUND**

NO DOCUMENTS FOUND  
NO DOCUMENTS FOUND



**NOTICE!!**

**These documents have been scanned!**

**Do not place un-scanned documents beneath this notice!**

**Do not remove this notice from this file!**

GPO Jacket No. 560-102  
Print Order 61540  
Rise Business Services, LLC  
Job=AZ15 7/9/2019



Box Number= AZ15152



Claim Begin-End: AMC449477-AMC449738

**4 Annual Filings**



AZ15152-33

AMC448714-AMC449477



August 9, 2018

Bureau of Land Management  
One North Central Avenue  
Phoenix, Arizona 85004-4427

To Whom It May Concern,

I am enclosing 2 checks for the combined Maintenance Fees of BHP Mineral resources Inc and Fossil Land and Livestock Company. I am also enclosing a return shipment label for your use. Please feel free to contact me if there is any issues.

Regards,

Jon Bryant-Baker  
318-470-8978

449497  
BHP 450203

451099

180 W Magee Rd  
Suite 134

Oro Valley, AZ 85704

T (520) 219-8784  
bhpbilliton.com

438568

451099

436473

435144

444183

445109

443348

444999

451385

PHOENIX, ARIZONA

2018 AUG 13 P 2:26

RECEIVED  
BLM AZ STATE OFFICE

ENTERED  
AUG 20 2018  
BY: RAM

UNITED STATES  
DEPARTMENT OF THE INTERIOR  
BUREAU OF LAND MANAGEMENT  
**MAINTENANCE FEE PAYMENT FORM FOR  
LODE CLAIMS, MILL SITES, AND TUNNEL SITES**

Remitter Name: Fossil Land and Livestock Compan

Mailing Address: PO Box 68604

City, State, Zip: Tucson, AZ, 85737

☐ Check here if this is a change of address.

**FOR COUNTY RECORDER'S USE**

No. of claims/sites 297

x \$155 per claim/site

Total due BLM \$ 46,035

1. The maintenance fee may be paid by cash, check, money order, Bureau of Land Management (BLM) Declining Deposit Account, or credit card (VISA, American Express, Discover, or MasterCard). Payments must be remitted to the BLM State Office where your claim or site is recorded and received on or before September 1. If the payment is mailed, the envelope must be postmarked by a bona fide delivery service on or before September 1 and received at the proper BLM State Office within 15 calendar days after the due date. Payments may also be made by telephone using a credit card. A complete listing of BLM State Offices with their addresses and phone numbers can be found at <http://www.blm.gov>.
2. The maintenance fee for the following claim(s)/site(s) applies to the assessment year 2019.

CLAIM/SITE NAME	BLM SERIAL NO.
See Exhibit	

RECEIVED  
BLM AZ STATE OFFICE  
2018 AUG 13 P 2 26  
PHOENIX, ARIZONA

Use a separate sheet for additional claim/site names, serial numbers, and claimant names and addresses.

# 4235103

Line No.	Serial Number	Claim Name	State	TRS
1	AMC449477	Hook 1	AZ	2N 15.5E SEC 36
2	AMC449478	Hook 2	AZ	2N 15.5E SEC 36
3	AMC449479	Hook 3	AZ	2N 15.5E SEC 36
4	AMC449480	Hook 4	AZ	2N 15.5E SEC 36
5	AMC449481	Hook 5	AZ	2N 15.5E SEC 35
6	AMC449482	Hook 6	AZ	2N 15.5E SEC 35
7	AMC449483	Hook 7	AZ	2N 15.5E SEC 35
8	AMC449484	Hook 8	AZ	2N 15.5E SEC 34
9	AMC449485	Hook 9	AZ	2N 15.5E SEC 34
10	AMC449486	Hook 10	AZ	2N 15.5E SEC 34
11	AMC449487	Hook 11	AZ	2N 15.5E SEC 34
12	AMC449488	Hook 12	AZ	2N 15.5E SEC 36
13	AMC449489	Hook 13	AZ	2N 15.5E SEC 36
14	AMC449490	Hook 14	AZ	2N 15.5E SEC 36
15	AMC449491	Hook 15	AZ	2N 15.5E SEC 36
16	AMC449492	Hook 16	AZ	2N 15.5E SEC 35
17	AMC449493	Hook 17	AZ	2N 15.5E SEC 35
18	AMC449494	Hook 18	AZ	2N 15.5E SEC 35
19	AMC449495	Hook 19	AZ	2N 15.5E SEC 34
20	AMC449496	Hook 20	AZ	2N 15.5E SEC 34
21	AMC449497	Hook 21	AZ	2N 15.5E SEC 34
22	AMC449498	Hook 22	AZ	2N 15.5E SEC 34
23	AMC449499	Hook 23	AZ	2N 15.5E SEC 36
24	AMC449500	Hook 24	AZ	2N 15.5E SEC 36
25	AMC449501	Hook 25	AZ	2N 15.5E SEC 36
26	AMC449502	Hook 26	AZ	2N 15.5E SEC 36
27	AMC449503	Hook 27	AZ	2N 15.5E SEC 35
28	AMC449504	Hook 28	AZ	2N 15.5E SEC 35
29	AMC449505	Hook 29	AZ	2N 15.5E SEC 35
30	AMC449506	Hook 30	AZ	2N 15.5E SEC 34
31	AMC449507	Hook 31	AZ	2N 15.5E SEC 34
32	AMC449508	Hook 32	AZ	2N 15.5E SEC 34
33	AMC449509	Hook 33	AZ	2N 15.5E SEC 34
34	AMC449510	Hook 34	AZ	2N 15.5E SEC 36
35	AMC449511	Hook 35	AZ	2N 15.5E SEC 36
36	AMC449512	Hook 36	AZ	2N 15.5E SEC 36
37	AMC449513	Hook 37	AZ	2N 15.5E SEC 36
38	AMC449514	Hook 38	AZ	2N 15.5E SEC 35
39	AMC449515	Hook 39	AZ	2N 15.5E SEC 35
40	AMC449516	Hook 40	AZ	2N 15.5E SEC 35
41	AMC449517	Hook 41	AZ	2N 15.5E SEC 34
42	AMC449518	Hook 42	AZ	2N 15.5E SEC 34
43	AMC449519	Hook 43	AZ	2N 15.5E SEC 34
44	AMC449520	Hook 44	AZ	2N 15.5E SEC 34
45	AMC449521	Hook 45	AZ	2N 15.5E SEC 36
46	AMC449522	Hook 46	AZ	2N 15.5E SEC 36

PHOENIX, ARIZONA

2010 AUG 13 P 2:26

RECEIVED  
BLM AZ STATE OFFICE

47	AMC449523	Hook 47	AZ	2N 15.5E SEC 36
48	AMC449524	Hook 48	AZ	2N 15.5E SEC 36
49	AMC449525	Hook 49	AZ	2N 15.5E SEC 35
50	AMC449526	Hook 50	AZ	2N 15.5E SEC 35
51	AMC449527	Hook 51	AZ	2N 15.5E SEC 35
52	AMC449528	Hook 52	AZ	2N 15.5E SEC 34
53	AMC449529	Hook 53	AZ	2N 15.5E SEC 34
54	AMC449530	Hook 54	AZ	2N 15.5E SEC 34
55	AMC449531	Hook 55	AZ	2N 15.5E SEC 34
56	AMC449532	Hook 56	AZ	2N 15.5E SEC 36
57	AMC449533	Hook 57	AZ	2N 15.5E SEC 36
58	AMC449534	Hook 58	AZ	2N 15.5E SEC 36
59	AMC449535	Hook 59	AZ	2N 15.5E SEC 36
60	AMC449536	Hook 60	AZ	2N 15.5E SEC 35
61	AMC449537	Hook 61	AZ	2N 15.5E SEC 35
62	AMC449538	Hook 62	AZ	2N 15.5E SEC 35
63	AMC449539	Hook 63	AZ	2N 15.5E SEC 34
64	AMC449540	Hook 64	AZ	2N 15.5E SEC 34
65	AMC449541	Hook 65	AZ	2N 15.5E SEC 34
66	AMC449542	Hook 66	AZ	2N 15.5E SEC 34
67	AMC449543	Hook 67	AZ	2N 15.5E SEC 36
68	AMC449544	Hook 68	AZ	2N 15.5E SEC 36
69	AMC449545	Hook 69	AZ	2N 15.5E SEC 36
70	AMC449546	Hook 70	AZ	2N 15.5E SEC 36
71	AMC449547	Hook 71	AZ	2N 15.5E SEC 35
72	AMC449548	Hook 72	AZ	2N 15.5E SEC 35
73	AMC449549	Hook 73	AZ	2N 15.5E SEC 35
74	AMC449550	Hook 74	AZ	2N 15.5E SEC 34
75	AMC449551	Hook 75	AZ	2N 15.5E SEC 34
76	AMC449552	Hook 76	AZ	2N 15.5E SEC 34
77	AMC449553	Hook 77	AZ	2N 15.5E SEC 34
78	AMC449554	Hook 78	AZ	2N 15.5E SEC 36
79	AMC449555	Hook 79	AZ	2N 15.5E SEC 36
80	AMC449556	Hook 80	AZ	2N 15.5E SEC 36
81	AMC449557	Hook 81	AZ	2N 15.5E SEC 36
82	AMC449558	Hook 82	AZ	2N 15.5E SEC 35
83	AMC449559	Hook 83	AZ	2N 15.5E SEC 35
84	AMC449560	Hook 84	AZ	2N 15.5E SEC 35
85	AMC449561	Hook 85	AZ	2N 15.5E SEC 35
86	AMC449562	Hook 86	AZ	2N 15.5E SEC 34
87	AMC449563	Hook 87	AZ	2N 15.5E SEC 34
88	AMC449564	Hook 88	AZ	2N 15.5E SEC 34
89	AMC449565	Hook 89	AZ	2N 15.5E SEC 34
90	AMC449566	Hook 90	AZ	2N 15.5E SEC 36
91	AMC449567	Hook 91	AZ	2N 15.5E SEC 36
92	AMC449568	Hook 92	AZ	2N 15.5E SEC 36
93	AMC449569	Hook 93	AZ	2N 15.5E SEC 36

PHOENIX, ARIZONA

2018 AUG 13 P 2:26

RECEIVED  
BLM AZ STATE OFFICE

94	AMC449570	Hook 94	AZ	2N 15.5E SEC 35
95	AMC449571	Hook 95	AZ	2N 15.5E SEC 35
96	AMC449572	Hook 96	AZ	2N 15.5E SEC 35
97	AMC449573	Hook 97	AZ	2N 15.5E SEC 34
98	AMC449574	Hook 98	AZ	2N 15.5E SEC 34
99	AMC449575	Hook 99	AZ	2N 15.5E SEC 34
100	AMC449576	Hook 100	AZ	2N 15.5E SEC 34
101	AMC449577	Hook 101	AZ	1N 15E SEC 1
102	AMC449578	Hook 102	AZ	1N 15.5E SEC 1
103	AMC449579	Hook 103	AZ	1N 15.5E SEC 1
104	AMC449580	Hook 104	AZ	1N 15.5E SEC 1
105	AMC449581	Hook 105	AZ	1N 15.5E SEC 1
106	AMC449582	Hook 106	AZ	1N 15.5E SEC 2
107	AMC449583	Hook 107	AZ	1N 15.5E SEC 2
108	AMC449584	Hook 108	AZ	1N 15.5E SEC 2
109	AMC449585	Hook 109	AZ	1N 15.5E SEC 3
110	AMC449586	Hook 110	AZ	1N 15.5E SEC 3
111	AMC449587	Hook 111	AZ	1N 15.5E SEC 3
112	AMC449588	Hook 112	AZ	1N 15.5E SEC 3
113	AMC449589	Hook 113	AZ	1N 15E SEC 1
114	AMC449590	Hook 114	AZ	1N 15E SEC 1
115	AMC449591	Hook 115	AZ	1N 15E SEC 1
116	AMC449592	Hook 116	AZ	1N 15.5E SEC 1
117	AMC449593	Hook 117	AZ	1N 15.5E SEC 1
118	AMC449594	Hook 118	AZ	1N 15.5E SEC 1
119	AMC449595	Hook 119	AZ	1N 15.5E SEC 1
120	AMC449596	Hook 120	AZ	1N 15.5E SEC 2
121	AMC449597	Hook 121	AZ	1N 15.5E SEC 2
122	AMC449598	Hook 122	AZ	1N 15.5E SEC 2
123	AMC449599	Hook 123	AZ	1N 15.5E SEC 3
124	AMC449600	Hook 124	AZ	1N 15.5E SEC 3
125	AMC449601	Hook 125	AZ	1N 15.5E SEC 3
126	AMC449602	Hook 126	AZ	1N 15.5E SEC 3
127	AMC449603	Hook 127	AZ	1N 15E SEC 1
128	AMC449604	Hook 128	AZ	1N 15E SEC 1
129	AMC449605	Hook 129	AZ	1N 15E SEC 1
130	AMC449606	Hook 130	AZ	1N 15E SEC 1
131	AMC449607	Hook 131	AZ	1N 15.5E SEC 1
132	AMC449608	Hook 132	AZ	1N 15.5E SEC 1
133	AMC449609	Hook 133	AZ	1N 15.5E SEC 1
134	AMC449610	Hook 134	AZ	1N 15.5E SEC 1
135	AMC449611	Hook 135	AZ	1N 15.5E SEC 2
136	AMC449612	Hook 136	AZ	1N 15.5E SEC 2
137	AMC449613	Hook 137	AZ	1N 15.5E SEC 2
138	AMC449614	Hook 138	AZ	1N 15.5E SEC 3
139	AMC449615	Hook 139	AZ	1N 15.5E SEC 3
140	AMC449616	Hook 140	AZ	1N 15.5E SEC 3

RECEIVED  
BLM AZ STATE OFFICE  
2018 AUG 13 P 2:26  
PHOENIX, ARIZONA

141	AMC449617	Hook 141	AZ	1N 15.5E SEC 3
142	AMC449618	Hook 142	AZ	1N 15E SEC 1
143	AMC449619	Hook 143	AZ	1N 15E SEC 1
144	AMC449620	Hook 144	AZ	1N 15E SEC 1
145	AMC449621	Hook 145	AZ	1N 15.5E SEC 1
146	AMC449622	Hook 146	AZ	1N 15.5E SEC 1
147	AMC449623	Hook 147	AZ	1N 15.5E SEC 1
148	AMC449624	Hook 148	AZ	1N 15.5E SEC 1
149	AMC449625	Hook 149	AZ	1N 15.5E SEC 2
150	AMC449626	Hook 150	AZ	1N 15.5E SEC 2
151	AMC449627	Hook 151	AZ	1N 15.5E SEC 2
152	AMC449628	Hook 152	AZ	1N 15.5E SEC 3
153	AMC449629	Hook 153	AZ	1N 15.5E SEC 3
154	AMC449630	Hook 154	AZ	1N 15.5E SEC 3
155	AMC449631	Hook 155	AZ	1N 15.5E SEC 3
156	AMC449632	Hook 156	AZ	1N 15E SEC 1
157	AMC449633	Hook 157	AZ	1N 15E SEC 1
158	AMC449634	Hook 158	AZ	1N 15E SEC 1
159	AMC449635	Hook 159	AZ	1N 15E SEC 1
160	AMC449636	Hook 160	AZ	1N 15.5E SEC 1
161	AMC449637	Hook 161	AZ	1N 15.5E SEC 1
162	AMC449638	Hook 162	AZ	1N 15.5E SEC 1
163	AMC449639	Hook 163	AZ	1N 15.5E SEC 1
164	AMC449640	Hook 164	AZ	1N 15.5E SEC 2
165	AMC449641	Hook 165	AZ	1N 15.5E SEC 2
166	AMC449642	Hook 166	AZ	1N 15.5E SEC 2
167	AMC449643	Hook 167	AZ	1N 15.5E SEC 3
168	AMC449644	Hook 168	AZ	1N 15.5E SEC 3
169	AMC449645	Hook 169	AZ	1N 15.5E SEC 3
170	AMC449646	Hook 170	AZ	1N 15.5E SEC 3
171	AMC449647	Hook 171	AZ	1N 15E SEC 1
172	AMC449648	Hook 172	AZ	1N 15E SEC 1
173	AMC449649	Hook 173	AZ	1N 15E SEC 1
174	AMC449650	Hook 174	AZ	1N 15.5E SEC 1
175	AMC449651	Hook 175	AZ	1N 15.5E SEC 1
176	AMC449652	Hook 176	AZ	1N 15.5E SEC 1
177	AMC449653	Hook 177	AZ	1N 15.5E SEC 1
178	AMC449654	Hook 178	AZ	1N 15.5E SEC 2
179	AMC449655	Hook 179	AZ	1N 15.5E SEC 2
180	AMC449656	Hook 180	AZ	1N 15.5E SEC 2
181	AMC449657	Hook 181	AZ	1N 15.5E SEC 3
182	AMC449658	Hook 182	AZ	1N 15.5E SEC 3
183	AMC449659	Hook 183	AZ	1N 15.5E SEC 3
184	AMC449660	Hook 184	AZ	1N 15.5E SEC 3
185	AMC449661	Hook 185	AZ	1N 15E SEC 1
186	AMC449662	Hook 186	AZ	1N 15E SEC 1
187	AMC449663	Hook 187	AZ	1N 15E SEC 1

RECEIVED  
BLM AZ STATE OFFICE  
2018 AUG 13 P 2:26  
PHOENIX, ARIZONA



188	T	AMC449664	Hook 188	AZ	1N 15.5E SEC 1
189		AMC449665	Hook 189	AZ	1N 15.5E SEC 1
190		AMC449666	Hook 190	AZ	1N 15.5E SEC 1
191		AMC449667	Hook 191	AZ	1N 15.5E SEC 1
192		AMC449668	Hook 192	AZ	1N 15.5E SEC 2
193		AMC449669	Hook 193	AZ	1N 15.5E SEC 2
194		AMC449670	Hook 194	AZ	1N 15.5E SEC 2
195		AMC449671	Hook 195	AZ	1N 15.5E SEC 3
196		AMC449672	Hook 196	AZ	1N 15.5E SEC 3
197		AMC449673	Hook 197	AZ	1N 15.5E SEC 3
198		AMC449674	Hook 198	AZ	1N 15.5E SEC 3
199		AMC449675	Hook 199	AZ	1N 15E SEC 1
200		AMC449676	Hook 200	AZ	1N 15E SEC 1
201		AMC449677	Hook 201	AZ	1N 15E SEC 1
202		AMC449678	Hook 202	AZ	1N 15E SEC 1
203		AMC449679	Hook 203	AZ	1N 15.5E SEC 1
204		AMC449680	Hook 204	AZ	1N 15.5E SEC 1
205		AMC449681	Hook 205	AZ	1N 15.5E SEC 1
206		AMC449682	Hook 206	AZ	1N 15.5E SEC 1
207		AMC449683	Hook 207	AZ	1N 15.5E SEC 2
208		AMC449684	Hook 208	AZ	1N 15.5E SEC 2
209		AMC449685	Hook 209	AZ	1N 15.5E SEC 2
210		AMC449686	Hook 210	AZ	1N 15.5E SEC 3
211		AMC449687	Hook 211	AZ	1N 15.5E SEC 3
212		AMC449688	Hook 212	AZ	1N 15.5E SEC 3
213		AMC449689	Hook 213	AZ	1N 15.5E SEC 3
214		AMC449690	Hook 214	AZ	1N 15E SEC 1
215		AMC449691	Hook 215	AZ	1N 15E SEC 1
216		AMC449692	Hook 216	AZ	1N 15E SEC 1
217		AMC449693	Hook 217	AZ	1N 15.5E SEC 1
218		AMC449694	Hook 218	AZ	1N 15.5E SEC 1
219		AMC449695	Hook 219	AZ	1N 15.5E SEC 1
220		AMC449696	Hook 220	AZ	1N 15.5E SEC 1
221		AMC449697	Hook 221	AZ	1N 15.5E SEC 2
222		AMC449698	Hook 222	AZ	1N 15.5E SEC 2
223		AMC449699	Hook 223	AZ	1N 15.5E SEC 2
224		AMC449700	Hook 224	AZ	1N 15.5E SEC 3
225		AMC449701	Hook 225	AZ	1N 15.5E SEC 3
226		AMC449702	Hook 226	AZ	1N 15.5E SEC 3
227		AMC449703	Hook 227	AZ	1N 15.5E SEC 3
228		AMC449704	Hook 228	AZ	1N 15E SEC 1
229		AMC449705	Hook 229	AZ	1N 15E SEC 1
230		AMC449706	Hook 230	AZ	1N 15E SEC 1
231		AMC449707	Hook 231	AZ	1N 15E SEC 1
232		AMC449708	Hook 232	AZ	1N 15E SEC 1
233		AMC449709	Hook 233	AZ	1N 15.5E SEC 10
234	L	AMC449710	Hook 234	AZ	1N 15.5E SEC 10

RECEIVED  
BLM AZ STATE OFFICE  
2010 AUG 13 P 2:21  
PHOENIX, ARIZONA

235	✓	AMC449711	Hook 235	AZ	1N 15E SEC 12
236		AMC449712	Hook 236	AZ	1N 15E SEC 12
237		AMC449713	Hook 237	AZ	1N 15E SEC 12
238		AMC449714	Hook 238	AZ	1N 15.5E SEC 10
239		AMC449715	Hook 239	AZ	1N 15.5E SEC 10
240		AMC449716	Hook 240	AZ	1N 15E SEC 12
241		AMC449717	Hook 241	AZ	1N 15E SEC 12
242		AMC449718	Hook 242	AZ	1N 15E SEC 12
243		AMC449719	Hook 243	AZ	1N 15E SEC 12
244		AMC449720	Hook 244	AZ	1N 15E SEC 12
245		AMC449721	Hook 245	AZ	1N 15E SEC 12
246		AMC449722	Hook 246	AZ	1N 15E SEC 1
247		AMC449723	Hook 247	AZ	1N 15E SEC 12
248		AMC449724	Hook 248	AZ	1N 15E SEC 12
249		AMC449725	Hook 249	AZ	1N 15E SEC 12
250		AMC449726	Hook 250	AZ	1N 15E SEC 12
251		AMC449727	Hook 251	AZ	1N 15E SEC 12
252		AMC449728	Hook 252	AZ	1N 15E SEC 12
253		AMC449729	Hook 253	AZ	1N 15E SEC 12
254		AMC449730	Hook 254	AZ	1N 15E SEC 12
255		AMC449731	Hook 255	AZ	1N 15E SEC 12
256		AMC449732	Hook 256	AZ	1N 15E SEC 12
257		AMC449733	Hook 257	AZ	1N 15E SEC 13
258		AMC449734	Hook 258	AZ	1N 15E SEC 11
259		AMC449735	Hook 259	AZ	1N 15E SEC 11
260		AMC449736	Hook 260	AZ	1N 15E SEC 11
261		AMC449737	Hook 261	AZ	1N 15E SEC 11
262	L	AMC449738	Hook 262	AZ	1N 15E SEC 11
263	→	AMC450203	Green Hill 1	AZ	1N 15E SEC 23
264	└	AMC451340	Hook 263	AZ	1N 15E 11
265		AMC451339	Hook 264	AZ	1N 15E 11
266		AMC451338	Hook 265	AZ	1N 15E 11
267		AMC451337	Hook 267	AZ	1N 15E 11
268		AMC451336	Hook 268	AZ	1N 15E 11
269		AMC451335	Hook 269	AZ	1N 15E 11
270		AMC451334	Hook 270	AZ	1N 15E 11
271		AMC451333	Hook 271	AZ	1N 15E 11
272		AMC451332	Hook 272	AZ	1N 15E 11
273		AMC451331	Hook 273	AZ	1N 15E 11
274		AMC451330	Hook 275	AZ	1N 15E 11
275		AMC451329	Hook 276	AZ	1N 15E 11
276		AMC451328	Hook 277	AZ	1N 15E 11
277		AMC451327	Hook 278	AZ	1N 15E 11
278		AMC451326	Hook 279	AZ	1N 15E 11
279		AMC451325	Hook 280	AZ	1N 15E 11
280		AMC451324	Hook 281	AZ	1N 15E 11
281	L	AMC451323	Hook 282	AZ	1N 15E 12

RECEIVED  
BLM AZ STATE OFFICE  
2010 AUG 13 P 2:27  
PHOENIX, ARIZONA

282	AMC451322	Hook 283	AZ	1N 15E 12
283	AMC451321	Hook 284	AZ	1N 15E 13
284	AMC451320	Hook 285	AZ	1N 15E 13
285	AMC451319	Hook 286	AZ	1N 15E 12
286	AMC451318	Hook 287	AZ	1N 15E 12
287	AMC451317	Hook 288	AZ	1N 15E 12
288	AMC451316	Hook 289	AZ	1N 15E 11
289	AMC451315	Hook 290	AZ	1N 15E 11
290	AMC451314	Hook 291	AZ	1N 15E 11
291	AMC451313	Hook 292	AZ	1N 15E 11
292	AMC451312	Hook 293	AZ	1N 15E 11
293	AMC451311	Hook 294	AZ	1N 15E 11
294	AMC451310	Hook 295	AZ	1N 15E 11
295	AMC451309	Hook 296	AZ	1N 15E 14
296	AMC451308	Hook 297	AZ	1N 15E 15
297	AMC451307	Hook 298	AZ	1N 15E 2

RECEIVED  
BLM AZ STATE OFFICE  
2018 AUG 13 P 2:27  
PHOENIX, ARIZONA



Line No.	Serial Number	Claim Name	TRS
1	J AMC438568	Cobre Grande 1	8S 17E 28
2	AMC438569	Cobre Grande 2	8S 17E 28
3	AMC438570	Cobre Grande 3	8S 17E 28
4	AMC438571	Cobre Grande 4	8S 17E 28
5	AMC438572	Cobre Grande 5	8S 17E 28
6	AMC438573	Cobre Grande 6	8S 17E 28
7	AMC438574	Cobre Grande 7	8S 17E 28
8	AMC438575	Cobre Grande 8	8S 17E 28
9	AMC438576	Cobre Grande 9	8S 17E 28
10	AMC438577	Cobre Grande 10	8S 17E 28
11	AMC438578	Cobre Grande 11	8S 17E 28
12	AMC438579	Cobre Grande 12	8S 17E 28
13	AMC438580	Cobre Grande 13	8S 17E 28
14	AMC438581	Cobre Grande 14	8S 17E 28
15	AMC438582	Cobre Grande 15	8S 17E 28
16	AMC438583	Cobre Grande 16	8S 17E 28
17	AMC438584	Cobre Grande 17	8S 17E 28
18	AMC438585	Cobre Grande 18	8S 17E 28
19	AMC438586	Cobre Grande 19	8S 17E 21
20	AMC438587	Cobre Grande 20	8S 17E 28
21	AMC438588	Cobre Grande 21	8S 17E 28
22	AMC438589	Cobre Grande 22	8S 17E 28
23	AMC438590	Cobre Grande 23	8S 17E 28
24	AMC438591	Cobre Grande 24	8S 17E 28
25	AMC438592	Cobre Grande 25	8S 17E 28
26	AMC438593	Cobre Grande 26	8S 17E 28
27	AMC438594	Cobre Grande 27	8S 17E 28
28	AMC438595	Cobre Grande 28	8S 17E 28
29	AMC438596	Cobre Grande 29	8S 17E 21
30	AMC438597	Cobre Grande 30	8S 17E 21
31	AMC438598	Cobre Grande 31	8S 17E 28
32	AMC438599	Cobre Grande 32	8S 17E 28
33	AMC438600	Cobre Grande 33	8S 17E 28
34	AMC438601	Cobre Grande 34	8S 17E 28
35	AMC438602	Cobre Grande 35	8S 17E 28
36	AMC438603	Cobre Grande 36	8S 17E 28
37	AMC438604	Cobre Grande 37	8S 17E 28
38	AMC438605	Cobre Grande 38	8S 17E 28
39	AMC438606	Cobre Grande 39	8S 17E 28
40	AMC438607	Cobre Grande 40	8S 17E 22
41	AMC438608	Cobre Grande 41	8S 17E 22
42	AMC438609	Cobre Grande 42	8S 17E 22
43	AMC438610	Cobre Grande 43	8S 17E 27
44	AMC438611	Cobre Grande 44	8S 17E 27
45	L AMC438612	Cobre Grande 45	8S 17E 27

PHOENIX, ARIZONA

2018 AUG 13 P 2:27

RECEIVED  
BLM AZ STATE OFFICE



Line No.	Serial Number	Claim Name	TRS
46	✓ AMC438613	Cobre Grande 46	8S 17E 27
47	AMC438614	Cobre Grande 47	8S 17E 27
48	AMC438615	Cobre Grande 48	8S 17E 27
49	AMC438616	Cobre Grande 49	8S 17E 27
50	AMC438617	Cobre Grande 50	8S 17E 27
51	AMC438618	Cobre Grande 51	8S 17E 22
52	AMC438619	Cobre Grande 52	8S 17E 22
53	AMC438620	Cobre Grande 53	8S 17E 22
54	AMC438621	Cobre Grande 54	8S 17E 22
55	AMC438622	Cobre Grande 55	8S 17E 27
56	AMC438623	Cobre Grande 56	8S 17E 27
57	AMC438624	Cobre Grande 57	8S 17E 27
58	AMC438625	Cobre Grande 58	8S 17E 27
59	AMC438626	Cobre Grande 59	8S 17E 27
60	AMC438627	Cobre Grande 60	8S 17E 27
61	AMC438628	Cobre Grande 61	8S 17E 27
62	AMC438629	Cobre Grande 62	8S 17E 22
63	AMC438630	Cobre Grande 63	8S 17E 22
64	AMC438631	Cobre Grande 64	8S 17E 22
65	AMC438632	Cobre Grande 65	8S 17E 22
66	AMC438633	Cobre Grande 66	8S 17E 26
67	AMC438634	Cobre Grande 67	8S 17E 26
68	AMC438635	Cobre Grande 68	8S 17E 26
69	AMC438636	Cobre Grande 69	8S 17E 26
70	AMC438637	Cobre Grande 70	8S 17E 26
71	AMC438638	Cobre Grande 71	8S 17E 26
72	AMC438639	Cobre Grande 72	8S 17E 23
73	AMC438640	Cobre Grande 73	8S 17E 23
74	AMC438641	Cobre Grande 74	8S 17E 23
75	AMC438642	Cobre Grande 75	8S 17E 23
76	AMC438643	Cobre Grande 76	8S 17E 23
77	AMC438644	Cobre Grande 77	8S 17E 26
78	AMC438645	Cobre Grande 78	8S 17E 26
79	AMC438646	Cobre Grande 79	8S 17E 26
80	AMC438647	Cobre Grande 80	8S 17E 26
81	AMC438648	Cobre Grande 81	8S 17E 26
82	AMC438649	Cobre Grande 82	8S 17E 23
83	AMC438650	Cobre Grande 83	8S 17E 23
84	AMC438651	Cobre Grande 84	8S 17E 23
85	AMC438652	Cobre Grande 85	8S 17E 23
86	AMC438653	Cobre Grande 86	8S 17E 23
87	AMC438654	Cobre Grande 87	8S 17E 23
88	AMC438655	Cobre Grande 88	8S 17E 26
89	AMC438656	Cobre Grande 89	8S 17E 26
90	L AMC438657	Cobre Grande 90	8S 17E 26

RECEIVED  
BLM AZ STATE OFFICE  
2018 AUG 13 P 2:27  
PHOENIX, ARIZONA

Line No.	Serial Number	Claim Name	TRS
91	T AMC438658	Cobre Grande 91	8S 17E 26
92	AMC438659	Cobre Grande 92	8S 17E 23
93	AMC438660	Cobre Grande 93	8S 17E 23
94	AMC438661	Cobre Grande 94	8S 17E 23
95	AMC438662	Cobre Grande 95	8S 17E 23
96	AMC438663	Cobre Grande 96	8S 17E 23
97	AMC438664	Cobre Grande 97	8S 17E 23
98	AMC438665	Cobre Grande 98	8S 17E 23
99	AMC438666	Cobre Grande 99	8S 17E 26
100	AMC438667	Cobre Grande 100	8S 17E 26
101	AMC438668	Cobre Grande 101	8S 17E 26
102	AMC438669	Cobre Grande 102	8S 17E 23
103	AMC438670	Cobre Grande 103	8S 17E 23
104	AMC438671	Cobre Grande 104	8S 17E 23
105	AMC438672	Cobre Grande 105	8S 17E 23
106	AMC438673	Cobre Grande 106	8S 17E 23
107	AMC438674	Cobre Grande 107	8S 17E 23
108	AMC438675	Cobre Grande 108	8S 17E 23
109	AMC438676	Cobre Grande 109	8S 17E 23
110	AMC438677	Cobre Grande 110	8S 17E 25
111	AMC438678	Cobre Grande 111	8S 17E 25
112	AMC438679	Cobre Grande 112	8S 17E 24
113	AMC438680	Cobre Grande 113	8S 17E 24
114	AMC438681	Cobre Grande 114	8S 17E 24
115	AMC438682	Cobre Grande 115	8S 17E 24
116	AMC438683	Cobre Grande 116	8S 17E 24
117	AMC438684	Cobre Grande 117	8S 17E 24
118	AMC438685	Cobre Grande 118	8S 17E 24
119	AMC438686	Cobre Grande 119	8S 17E 24
120	AMC438687	Cobre Grande 120	8S 17E 24
121	AMC438688	Cobre Grande 121	8S 17E 25
122	AMC438689	Cobre Grande 122	8S 17E 25
123	AMC438690	Cobre Grande 123	8S 17E 24
124	AMC438691	Cobre Grande 124	8S 17E 24
125	AMC438692	Cobre Grande 125	8S 17E 24
126	AMC438693	Cobre Grande 126	8S 17E 24
127	AMC438694	Cobre Grande 127	8S 17E 24
128	AMC438695	Cobre Grande 128	8S 17E 24
129	AMC438696	Cobre Grande 129	8S 17E 24
130	AMC438697	Cobre Grande 130	8S 17E 24
131	AMC438698	Cobre Grande 131	8S 17E 24
132	AMC438699	Cobre Grande 132	8S 17E 25
133	AMC438700	Cobre Grande 133	8S 17E 24
134	AMC438701	Cobre Grande 134	8S 17E 24
135	L AMC438702	Cobre Grande 135	8S 17E 24

PHOENIX, ARIZONA

2018 AUG 13 P 2:27

RECEIVED  
BLM AZ STATE OFFICE

Line No.	Serial Number	Claim Name	TRS
136	AMC438703	Cobre Grande 136	8S 17E 24
137	AMC438704	Cobre Grande 137	8S 17E 24
138	AMC438705	Cobre Grande 138	8S 17E 24
139	AMC438706	Cobre Grande 139	8S 17E 24
140	AMC438707	Cobre Grande 140	8S 17E 24
141	AMC438708	Cobre Grande 141	8S 17E 24
142	AMC438709	Cobre Grande 142	8S 17E 24
143	AMC438710	Cobre Grande 143	8S 17E 24
144	AMC438711	Cobre Grande 144	8S 17E 24
145	AMC438712	Cobre Grande 145	8S 17E 24
146	AMC438713	Cobre Grande 146	8S 17E 24
147	AMC438714	Cobre Grande 147	8S 17E 24
148	AMC438715	Cobre Grande 148	8S 17E 24
149	AMC438716	Cobre Grande 149	8S 17E 24
150	AMC438717	Cobre Grande 150	8S 17E 24
151	AMC438718	Cobre Grande 151	8S 18E 19
152	AMC438719	Cobre Grande 152	8S 18E 19
153	AMC438720	Cobre Grande 153	8S 18E 19
154	AMC438721	Cobre Grande 154	8S 18E 19
155	AMC438722	Cobre Grande 155	8S 18E 19
156	AMC438723	Cobre Grande 156	8S 18E 19
157	AMC438724	Cobre Grande 157	8S 18E 19
158	AMC438725	Cobre Grande 158	8S 18E 19
159	AMC438726	Cobre Grande 159	8S 18E 19
160	AMC438727	Cobre Grande 160	8S 18E 19
161	AMC438728	Cobre Grande 161	8S 18E 19
162	AMC438729	Cobre Grande 162	8S 18E 19
163	AMC438730	Cobre Grande 163	8S 18E 19
164	AMC438731	Cobre Grande 164	8S 18E 19
165	AMC438732	Cobre Grande 165	8S 18E 19
166	AMC438733	Cobre Grande 166	8S 18E 19
167	AMC438734	Cobre Grande 167	8S 18E 19
168	AMC438735	Cobre Grande 168	8S 18E 19
169	AMC438736	Cobre Grande 169	8S 18E 19
170	AMC438737	Cobre Grande 170	8S 18E 19
171	AMC438738	Cobre Grande 171	8S 18E 19
172	AMC438739	Cobre Grande 172	8S 18E 19
173	AMC438740	Cobre Grande 173	8S 18E 19
174	AMC438741	Cobre Grande 174	8S 18E 19
175	AMC438742	Cobre Grande 175	8S 18E 19
176	AMC438743	Cobre Grande 176	8S 18E 19
177	AMC438744	Cobre Grande 177	8S 18E 19
178	AMC438745	Cobre Grande 178	8S 18E 19
179	AMC438746	Cobre Grande 179	8S 18E 19
180	AMC438747	Cobre Grande 180	8S 18E 19

PHOENIX, ARIZONA

2018 AUG 13 P 2:27

RECEIVED  
BLM AZ STATE OFFICE

Line No.	Serial Number	Claim Name	TRS
181	AMC438748	Cobre Grande 181	8S 18E 19
182	AMC438749	Cobre Grande 182	8S 18E 19
183	AMC438750	Cobre Grande 183	8S 18E 19
184	AMC438751	Cobre Grande 184	8S 18E 19
185	AMC438752	Cobre Grande 185	8S 18E 19
186	AMC438753	Cobre Grande 186	8S 18E 19
187	AMC438754	Cobre Grande 187	8S 18E 20
188	AMC438755	Cobre Grande 188	8S 18E 20
189	AMC438756	Cobre Grande 189	8S 18E 20
190	AMC438757	Cobre Grande 190	8S 18E 20
191	AMC438758	Cobre Grande 191	8S 18E 20
192	AMC438759	Cobre Grande 192	8S 18E 20
193	AMC438760	Cobre Grande 193	8S 18E 20
194	AMC438761	Cobre Grande 194	8S 18E 20
195	AMC438762	Cobre Grande 195	8S 18E 20
196	AMC438763	Cobre Grande 196	8S 18E 20
197	AMC438764	Cobre Grande 197	8S 18E 20
198	AMC438765	Cobre Grande 198	8S 18E 20
199	AMC438766	Cobre Grande 199	8S 18E 20
200	AMC438767	Cobre Grande 200	8S 18E 20
201	AMC438768	Cobre Grande 201	8S 18E 20
202	AMC438769	Cobre Grande 202	8S 18E 20
203	AMC438770	Cobre Grande 203	8S 18E 20
204	AMC438771	Cobre Grande 204	8S 18E 20
205	AMC438772	Cobre Grande 205	8S 18E 20
206	AMC438773	Cobre Grande 206	8S 18E 20
207	AMC438774	Cobre Grande 207	8S 18E 20
208	AMC438775	Cobre Grande 208	8S 18E 20
209	AMC438776	Cobre Grande 209	8S 18E 20
210	AMC438777	Cobre Grande 210	8S 18E 20
211	AMC438778	Cobre Grande 211	8S 18E 20
212	AMC438779	Cobre Grande 212	8S 18E 20
213	AMC438780	Cobre Grande 213	8S 18E 20
214	AMC451099	Cobre Grande 214	8S 17E 8
215	AMC451100	Cobre Grande 215	8S 17E 8
216	AMC451101	Cobre Grande 216	8S 17E 8
217	AMC451102	Cobre Grande 217	8S 17E 8
218	AMC451103	Cobre Grande 218	8S 17E 8
219	AMC451104	Cobre Grande 219	8S 17E 8
220	AMC451105	Cobre Grande 220	8S 17E 8
221	AMC451106	Cobre Grande 221	8S 17E 8
222	AMC451107	Cobre Grande 222	8S 17E 8
223	AMC451108	Cobre Grande 223	8S 17E 8
224	AMC451109	Cobre Grande 224	8S 17E 17
225	AMC451110	Cobre Grande 225	8S 17E 17

PHOENIX, ARIZONA

2018 AUG 13 P 2:27

RECEIVED  
BLM AZ STATE OFFICE

Line No.	Serial Number	Claim Name	TRS
226	AMC451111	Cobre Grande 226	8S 17E 17
227	AMC451112	Cobre Grande 227	8S 17E 17
228	AMC451113	Cobre Grande 228	8S 17E 17
229	AMC451114	Cobre Grande 229	8S 17E 17
230	AMC451115	Cobre Grande 230	8S 17E 17
231	AMC451116	Cobre Grande 231	8S 17E 17
232	AMC451117	Cobre Grande 232	8S 17E 17
233	AMC451118	Cobre Grande 233	8S 17E 17
234	AMC451119	Cobre Grande 234	8S 17E 17
235	AMC451120	Cobre Grande 235	8S 17E 17
236	AMC451121	Cobre Grande 236	8S 17E 8
237	AMC451122	Cobre Grande 237	8S 17E 8
238	AMC451123	Cobre Grande 238	8S 17E 8
239	AMC451124	Cobre Grande 239	8S 17E 8
240	AMC451125	Cobre Grande 240	8S 17E 8
241	AMC451126	Cobre Grande 241	8S 17E 8
242	AMC451127	Cobre Grande 242	8S 17E 8
243	AMC451128	Cobre Grande 243	8S 17E 8
244	AMC451129	Cobre Grande 244	8S 17E 8
245	AMC451130	Cobre Grande 245	8S 17E 8
246	AMC451131	Cobre Grande 246	8S 17E 17
247	AMC451132	Cobre Grande 247	8S 17E 17
248	AMC451133	Cobre Grande 248	8S 17E 17
249	AMC451134	Cobre Grande 249	8S 17E 17
250	AMC451135	Cobre Grande 250	8S 17E 17
251	AMC451136	Cobre Grande 251	8S 17E 17
252	AMC451137	Cobre Grande 252	8S 17E 17
253	AMC451138	Cobre Grande 253	8S 17E 17
254	AMC451139	Cobre Grande 254	8S 17E 17
255	AMC451140	Cobre Grande 255	8S 17E 21
256	AMC451141	Cobre Grande 256	8S 17E 21
257	AMC451142	Cobre Grande 257	8S 17E 21
258	AMC451143	Cobre Grande 258	8S 17E 21
259	AMC451144	Cobre Grande 259	8S 17E 21
260	AMC451145	Cobre Grande 260	8S 17E 21
261	AMC451146	Cobre Grande 261	8S 17E 21
262	AMC451147	Cobre Grande 262	8S 17E 21
263	AMC451148	Cobre Grande 263	8S 17E 21
264	AMC451149	Cobre Grande 264	8S 17E 21
265	AMC451150	Cobre Grande 265	8S 17E 9
266	AMC451151	Cobre Grande 266	8S 17E 9
267	AMC451152	Cobre Grande 267	8S 17E 9
268	AMC451153	Cobre Grande 268	8S 17E 9
269	AMC451154	Cobre Grande 269	8S 17E 9
270	AMC451155	Cobre Grande 270	8S 17E 9

RECEIVED  
BLM AZ STATE OFFICE  
2018 AUG 13 P 2:27  
PHOENIX, ARIZONA



Line No.	Serial Number	Claim Name	TRS
271	AMC451156	Cobre Grande 271	8S 17E 9
272	AMC451157	Cobre Grande 272	8S 17E 9
273	AMC451158	Cobre Grande 273	8S 17E 9
274	AMC451159	Cobre Grande 274	8S 17E 9
275	AMC451160	Cobre Grande 275	8S 17E 9
276	AMC451161	Cobre Grande 276	8S 17E 9
277	AMC451162	Cobre Grande 277	8S 17E 21
278	AMC451163	Cobre Grande 278	8S 17E 21
279	AMC451164	Cobre Grande 279	8S 17E 21
280	AMC451165	Cobre Grande 280	8S 17E 21
281	AMC451166	Cobre Grande 281	8S 17E 21
282	AMC451167	Cobre Grande 282	8S 17E 21
283	AMC451168	Cobre Grande 283	8S 17E 21
284	AMC451169	Cobre Grande 284	8S 17E 21
285	AMC451170	Cobre Grande 285	8S 17E 21
286	AMC451171	Cobre Grande 286	8S 17E 21
287	AMC451172	Cobre Grande 287	8S 17E 21
288	AMC451173	Cobre Grande 288	8S 17E 21
289	AMC451174	Cobre Grande 289	8S 17E 21
290	AMC451175	Cobre Grande 290	8S 17E 21
291	AMC451176	Cobre Grande 291	8S 17E 21
292	AMC451177	Cobre Grande 292	8S 17E 10
293	AMC451178	Cobre Grande 293	8S 17E 10
294	AMC451179	Cobre Grande 294	8S 17E 10
295	AMC451180	Cobre Grande 295	8S 17E 10
296	AMC451181	Cobre Grande 296	8S 17E 10
297	AMC451182	Cobre Grande 297	8S 17E 10
298	AMC451183	Cobre Grande 298	8S 17E 10
299	AMC451184	Cobre Grande 299	8S 17E 10
300	AMC451185	Cobre Grande 300	8S 17E 10
301	AMC451186	Cobre Grande 301	8S 17E 10
302	AMC451187	Cobre Grande 302	8S 17E 10
303	AMC451188	Cobre Grande 303	8S 17E 15
304	AMC451189	Cobre Grande 304	8S 17E 15
305	AMC451190	Cobre Grande 305	8S 17E 15
306	AMC451191	Cobre Grande 306	8S 17E 15
307	AMC451192	Cobre Grande 307	8S 17E 15
308	AMC451193	Cobre Grande 308	8S 17E 15
309	AMC451194	Cobre Grande 309	8S 17E 15
310	AMC451195	Cobre Grande 310	8S 17E 15
311	AMC451196	Cobre Grande 311	8S 17E 15
312	AMC451197	Cobre Grande 312	8S 17E 21
313	AMC451198	Cobre Grande 313	8S 17E 21
314	AMC451199	Cobre Grande 314	8S 17E 21
315	AMC451200	Cobre Grande 315	8S 17E 21

RECEIVED  
BLM AZ STATE OFFICE  
2018 AUG 13 P 2:27  
PHOENIX, ARIZONA

Line No.	Serial Number	Claim Name	TRS
316	AMC451201	Cobre Grande 316	8S 17E 21
317	AMC451202	Cobre Grande 317	8S 17E 21
318	AMC451203	Cobre Grande 318	8S 17E 22
319	AMC451204	Cobre Grande 319	8S 17E 22
320	AMC451205	Cobre Grande 320	8S 17E 22
321	AMC451206	Cobre Grande 321	8S 17E 22
322	AMC451207	Cobre Grande 322	8S 17E 22
323	AMC451208	Cobre Grande 323	8S 17E 15
324	AMC451209	Cobre Grande 324	8S 17E 15
325	AMC451210	Cobre Grande 325	8S 17E 15
326	AMC451211	Cobre Grande 326	8S 17E 15
327	AMC451212	Cobre Grande 327	8S 17E 15
328	AMC451213	Cobre Grande 328	8S 17E 15
329	AMC451214	Cobre Grande 329	8S 17E 15
330	AMC451215	Cobre Grande 330	8S 17E 15
331	AMC451216	Cobre Grande 331	8S 17E 15
332	AMC451217	Cobre Grande 332	8S 17E 10
333	AMC451218	Cobre Grande 333	8S 17E 10
334	AMC451219	Cobre Grande 334	8S 17E 10
335	AMC451220	Cobre Grande 335	8S 17E 10
336	AMC451221	Cobre Grande 336	8S 17E 10
337	AMC451222	Cobre Grande 337	8S 17E 10
338	AMC451223	Cobre Grande 338	8S 17E 10
339	AMC451224	Cobre Grande 339	8S 17E 10
340	AMC451225	Cobre Grande 340	8S 17E 10
341	AMC451226	Cobre Grande 341	8S 17E 10
342	AMC451227	Cobre Grande 342	8S 17E 15
343	AMC451228	Cobre Grande 343	8S 17E 15
344	AMC451229	Cobre Grande 344	8S 17E 15
345	AMC451230	Cobre Grande 345	8S 17E 15
346	AMC451231	Cobre Grande 346	8S 17E 15
347	AMC451232	Cobre Grande 347	8S 17E 15
348	AMC451233	Cobre Grande 348	8S 17E 15
349	AMC451234	Cobre Grande 349	8S 17E 15
350	AMC451235	Cobre Grande 350	8S 17E 15
351	AMC451236	Cobre Grande 351	8S 17E 22
352	AMC451237	Cobre Grande 352	8S 17E 22
353	AMC451238	Cobre Grande 353	8S 17E 22
354	AMC451239	Cobre Grande 354	8S 17E 22
355	AMC451240	Cobre Grande 355	8S 17E 22
356	AMC451241	Cobre Grande 356	8S 17E 23
357	AMC451242	Cobre Grande 357	8S 17E 23
358	AMC451243	Cobre Grande 358	8S 17E 23
359	AMC451244	Cobre Grande 359	8S 17E 23
360	AMC451245	Cobre Grande 360	8S 17E 14

PHOENIX, ARIZONA

2018 AUG 13 P 2:27

RECEIVED  
BLM AZ STATE OFFICE

Line No.	Serial Number	Claim Name	TRS
361	AMC451246	Cobre Grande 361	8S 17E 14
362	AMC451247	Cobre Grande 362	8S 17E 14
363	AMC451248	Cobre Grande 363	8S 17E 14
364	AMC451249	Cobre Grande 364	8S 17E 14
365	AMC451250	Cobre Grande 365	8S 17E 14
366	AMC451251	Cobre Grande 366	8S 17E 14
367	AMC451252	Cobre Grande 367	8S 17E 14
368	AMC451253	Cobre Grande 368	8S 17E 14
369	AMC451254	Cobre Grande 369	8S 17E 11
370	AMC451255	Cobre Grande 370	8S 17E 11
371	AMC451256	Cobre Grande 371	8S 17E 11
372	AMC451257	Cobre Grande 372	8S 17E 11
373	AMC451258	Cobre Grande 373	8S 17E 11
374	AMC451259	Cobre Grande 374	8S 17E 11
375	AMC451260	Cobre Grande 375	8S 17E 11
376	AMC451261	Cobre Grande 376	8S 17E 11
377	AMC451262	Cobre Grande 377	8S 17E 11
378	AMC451263	Cobre Grande 378	8S 17E 11
379	AMC451264	Cobre Grande 379	8S 17E 14
380	AMC451265	Cobre Grande 380	8S 17E 14
381	AMC451266	Cobre Grande 381	8S 17E 14
382	AMC451267	Cobre Grande 382	8S 17E 14
383	AMC451268	Cobre Grande 383	8S 17E 14
384	AMC451269	Cobre Grande 384	8S 17E 14
385	AMC451270	Cobre Grande 385	8S 17E 14
386	AMC451271	Cobre Grande 386	8S 17E 14
387	AMC451272	Cobre Grande 387	8S 17E 14
388	AMC451273	Cobre Grande 388	8S 17E 23
389	AMC451274	Cobre Grande 389	8S 17E 23
390	AMC451275	Cobre Grande 390	8S 17E 23
391	AMC451276	Cobre Grande 391	8S 17E 23
392	AMC451277	Cobre Grande 392	8S 17E 23
393	AMC451278	Cobre Grande 393	8S 17E 14
394	AMC451279	Cobre Grande 394	8S 17E 14
395	AMC451280	Cobre Grande 395	8S 17E 14
396	AMC451281	Cobre Grande 396	8S 17E 14
397	AMC451282	Cobre Grande 397	8S 17E 14
398	AMC451283	Cobre Grande 398	8S 17E 14
399	AMC451284	Cobre Grande 399	8S 17E 14
400	AMC451285	Cobre Grande 400	8S 17E 14
401	AMC451286	Cobre Grande 401	8S 17E 14
402	AMC451287	Cobre Grande 402	8S 17E 11
403	AMC451288	Cobre Grande 403	8S 17E 11
404	AMC451289	Cobre Grande 404	8S 17E 11
405	AMC451290	Cobre Grande 405	8S 17E 11

RECEIVED  
BLM AZ STATE OFFICE  
2018 AUG 13 P 2:27  
PHOENIX, ARIZONA

Line No.	Serial Number	Claim Name	TRS
406	AMC451291	Cobre Grande 406	8S 17E 11
407	AMC451292	Cobre Grande 407	8S 17E 11
408	AMC451293	Cobre Grande 408	8S 17E 11
409	AMC451294	Cobre Grande 409	8S 17E 11
410	AMC451295	Cobre Grande 410	8S 17E 11
411	AMC451296	Cobre Grande 411	8S 17E 11
412	AMC451297	Cobre Grande 412	8S 17E 14
413	AMC451298	Cobre Grande 413	8S 17E 14
414	AMC451299	Cobre Grande 414	8S 17E 14
415	AMC451300	Cobre Grande 415	8S 17E 14
416	AMC451301	Cobre Grande 416	8S 17E 14
417	AMC451302	Cobre Grande 417	8S 17E 14
418	AMC451303	Cobre Grande 418	8S 17E 14
419	AMC451304	Cobre Grande 419	8S 17E 14
420	AMC451305	Cobre Grande 420	8S 17E 14
421	AMC451306	Cobre Grande 421	8S 17E 23
422	AMC436509	VC 1	2S 12E 27
423	AMC436510	VC 2	2S 12E 27
424	AMC436511	VC 3	2S 12E 27
425	AMC436512	VC 4	2S 12E 27
426	AMC436513	VC 5	2S 12E 27
427	AMC436514	VC 6	2S 12E 27
428	AMC435144	VC 7	2S 12E 8
429	AMC435145	VC 8	2S 12E 7
430	AMC435146	VC 9	2S 12E 7
431	AMC435147	VC 10	2S 12E 7
432	AMC435148	VC 11	2S 12E 7
433	AMC435149	VC 12	2S 12E 12
434	AMC435150	VC 13	2S 12E 12
435	AMC435151	VC 14	2S 12E 12
436	AMC435152	VC 15	2S 12E 12
437	AMC435153	VC 16	2S 12E 7
438	AMC435154	VC 17	2S 12E 7
439	AMC435155	VC 18	2S 12E 7
440	AMC435156	VC 19	2S 12E 7
441	AMC435157	VC 20	2S 12E 8
442	AMC435158	VC 22	2S 12E 7
443	AMC435159	VC 26	2S 12E 12
444	AMC435160	VC 31	2S 12E 17
445	AMC435161	VC 33	2S 12E 17
446	AMC435162	VC 41	2S 12E 17
447	AMC435163	VC 42	2S 12E 17
448	AMC435164	VC 43	2S 12E 17
449	AMC435165	VC 44	2S 12E 17
450	AMC435166	VC 51	2S 12E 17

RECEIVED  
BLM AZ STATE OFFICE  
2018 AUG 13 P 2:28  
PHOENIX, ARIZONA

Line No.	Serial Number	Claim Name	TRS
451	AMC435167	VC 52	2S 12E 17
452	AMC435168	VC 53	2S 12E 17
453	AMC435169	VC 54	2S 12E 18
454	AMC435170	VC 57	2S 12E 18
455	AMC435171	VC 58	2S 12E 20
456	AMC435172	VC 59	2S 12E 18
457	AMC435173	VC 60	2S 12E 18
458	AMC435174	VC 61	2S 12E 18
459	AMC435175	VC 62	2S 12E 18
460	AMC435176	VC 63	2S 12E 18
461	AMC435177	VC 64	2S 12E 12
462	AMC435178	VC 65	2S 12E 12
463	AMC435179	VC 66	2S 12E 12
464	AMC435180	VC 67	2S 12E 12
465	AMC435181	VC 68	2S 12E 12
466	AMC435182	VC 69	2S 12E 12
467	AMC435183	VC 70	2S 12E 12
468	AMC435184	VC 71	2S 12E 12
469	AMC435185	VC 72	2S 12E 12
470	AMC435186	VC 73	2S 12E 12
471	AMC435187	VC 74	2S 12E 12
472	AMC435188	VC 75	2S 12E 12
473	AMC435189	VC 76	2S 12E 12
474	AMC435190	VC 77	2S 12E 12
475	AMC436515	VC 78	2S 12E 27
476	AMC436516	VC 79	2S 12E 27
477	AMC436517	VC 80	2S 12E 27
478	AMC436518	VC 81	2S 12E 27
479	AMC436519	VC 82	2S 12E 27
480	AMC436520	VC 83	2S 12E 27
481	AMC436521	VC 84	2S 12E 27
482	AMC436522	VC 85	2S 12E 27
483	AMC436523	VC 86	2S 12E 27
484	AMC436524	VC 87	2S 12E 27
485	AMC436525	VC 88	2S 12E 27
486	AMC436526	VC 89	2S 12E 27
487	AMC436527	VC 90	2S 12E 27
488	AMC436528	VC 91	2S 12E 27
489	AMC436529	VC 92	2S 12E 27
490	AMC436530	VC 93	2S 12E 27
491	AMC436531	VC 94	2S 12E 27
492	AMC436532	VC 95	2S 12E 27
493	AMC436533	VC 96	2S 12E 27
494	AMC436534	VC 97	2S 12E 27
495	AMC436535	VC 98	2S 12E 27

RECEIVED  
BLM AZ STATE OFFICE  
2018 AUG 13 P 2:28  
PHOENIX, ARIZONA

Line No.	Serial Number	Claim Name	TRS
496	AMC436536	VC 99	2S 12E 27
497	AMC436537	VC 100	2S 12E 27
498	AMC436538	VC 101	2S 12E 27
499	AMC436539	VC 102	2S 12E 27
500	AMC436540	VC 103	2S 12E 27
501	AMC436541	VC 104	2S 12E 34
502	AMC436542	VC 105	2S 12E 34
503	AMC436543	VC 106	2S 12E 34
504	AMC436544	VC 107	2S 12E 34
505	AMC436545	VC 108	2S 12E 34
506	AMC436546	VC 109	2S 12E 34
507	AMC436547	VC 110	2S 12E 34
508	AMC436548	VC 111	2S 12E 34
509	AMC436549	VC 112	2S 12E 34
510	AMC436550	VC 113	2S 12E 34
511	AMC436551	VC 114	2S 12E 34
512	AMC436552	VC 115	2S 12E 34
513	AMC436553	VC 116	2S 12E 34
514	AMC436554	VC 117	2S 12E 34
515	AMC436555	VC 118	2S 12E 34
516	AMC436556	VC 119	2S 12E 28
517	AMC436557	VC 120	2S 12E 28
518	AMC436558	VC 123	2S 12E 33
519	AMC436559	VC 124	2S 12E 33
520	AMC436560	VC 125	2S 12E 33
521	AMC436561	VC 126	2S 12E 33
522	AMC436562	VC 129	2S 12E 33
523	AMC436563	VC 130	2S 12E 33
524	AMC436564	VC 131	2S 12E 33
525	AMC436565	VC 136	2S 12E 33
526	AMC436566	VC 137	2S 12E 33
527	AMC444183	Aguila 1	7N 7W SEC 16
528	AMC444184	Aguila 2	7N 7W SEC 16
529	AMC444185	Aguila 3	7N 7W SEC 16
530	AMC444186	Aguila 4	7N 7W SEC 16
531	AMC444187	Aguila 5	7N 7W SEC 16
532	AMC444188	Aguila 6	7N 7W SEC 16
533	AMC444189	Aguila 7	7N 7W SEC 16
534	AMC444190	Aguila 8	7N 7W SEC 16
535	AMC444191	Aguila 9	7N 7W SEC 16
536	AMC444192	Aguila 10	7N 7W SEC 16
537	AMC444193	Aguila 11	7N 7W SEC 16
538	AMC444194	Aguila 12	7N 7W SEC 16
539	AMC444195	Aguila 13	7N 7W SEC 16
540	AMC444196	Aguila 14	7N 7W SEC 16

PHOENIX, ARIZONA

2018 AUG 13 P 2:28

RECEIVED  
BLM AZ STATE OFFICE

Line No.	Serial Number	Claim Name	TRS
541	AMC444197	Aguila 15	7N 7W SEC 16
542	AMC444198	Aguila 16	7N 7W SEC 16
543	AMC444199	Aguila 17	7N 7W SEC 16
544	AMC444200	Aguila 18	7N 7W SEC 16
545	AMC444201	Aguila 19	7N 7W SEC 16
546	AMC444202	Aguila 20	7N 7W SEC 16
547	AMC444203	Aguila 21	7N 7W SEC 16
548	AMC444204	Aguila 22	7N 7W SEC 16
549	AMC444205	Aguila 23	7N 7W SEC 16
550	AMC444206	Aguila 24	7N 7W SEC 16
551	AMC444207	Aguila 25	7N 7W SEC 16
552	AMC444208	Aguila 26	7N 7W SEC 16
553	AMC444209	Aguila 27	7N 7W SEC 16
554	AMC444210	Aguila 28	7N 7W SEC 16
555	AMC444211	Aguila 29	7N 7W SEC 16
556	AMC444212	Aguila 30	7N 7W SEC 16
557	AMC444213	Aguila 31	7N 7W SEC 16
558	AMC444214	Aguila 32	7N 7W SEC 16
559	AMC444215	Aguila 33	7N 7W SEC 16
560	AMC444216	Aguila 34	7N 7W SEC 16
561	AMC444217	Aguila 35	7N 7W SEC 16
562	AMC444218	Aguila 36	7N 7W SEC 16
563	AMC444219	Aguila 372	9N 9W SEC 17
564	AMC444220	Aguila 373	9N 9W SEC 17
565	AMC445109	Las Guijas 1	20S 11E 6
566	AMC445110	Las Guijas 2	20S 11E 6
567	AMC445111	Las Guijas 3	20S 11E 6
568	AMC445112	Las Guijas 4	20S 11E 6
569	AMC445113	Las Guijas 5	20S 11E 6
570	AMC445114	Las Guijas 6	20S 11E 6
571	AMC445115	Las Guijas 7	20S 11E 6
572	AMC445116	Las Guijas 8	20S 11E 6
573	AMC445117	Las Guijas 9	20S 11E 6
574	AMC445118	Las Guijas 10	20S 11E 6
575	AMC445119	Las Guijas 11	20S 11E 6
576	AMC445120	Las Guijas 12	20S 11E 6
577	AMC445121	Las Guijas 13	20S 11E 6
578	AMC445122	Las Guijas 14	20S 11E 6
579	AMC445123	Las Guijas 15	20S 11E 6
580	AMC445124	Las Guijas 16	20S 11E 6
581	AMC445125	Las Guijas 17	20S 11E 6
582	AMC445126	Las Guijas 18	20S 11E 6
583	AMC443348	Box Canyon 01	1N 15E Sec 14
584	AMC443349	Box Canyon 02	1N 15E Sec 14
585	AMC443350	Box Canyon 03	1N 15E Sec 23

PHOENIX, ARIZONA

2010 AUG 13 P 2:28

RECEIVED  
BLM AZ STATE OFFICE



Line No.	Serial Number	Claim Name	TRS
586	→ AMC443351	Box Canyon 04	1N 15E Sec 23
587	F AMC444999	Box Canyon 05	1N 15E SEC 25
588	AMC445000	Box Canyon 06	1N 15E SEC 25
589	AMC445001	Box Canyon 07	1N 15E SEC 24
590	AMC445002	Box Canyon 08	1N 15E SEC 24
591	AMC445003	Box Canyon 09	1N 15E SEC 24
592	AMC445004	Box Canyon 10	1N 15E SEC 24
593	AMC445005	Box Canyon 11	1N 15E SEC 25
594	AMC445006	Box Canyon 12	1N 15E SEC 27
595	AMC445007	Box Canyon 13	1N 15E SEC 27
596	AMC445009	Box Canyon 15	1N 15E SEC 22
597	L AMC445010	Box Canyon 16	1N 15E SEC 22
598	AMC445012	Box Canyon 18	1N 15E SEC 22
599	AMC445013	Box Canyon 19	1N 15E SEC 22
600	AMC445014	Box Canyon 20	1N 15E SEC 22
601	AMC445015	Box Canyon 21	1N 15E SEC 22
602	AMC445016	Box Canyon 22	1N 15E SEC 22
603	AMC445017	Box Canyon 23	1N 15E SEC 22
604	AMC445018	Box Canyon 24	1N 15E SEC 22
605	L AMC445019	Box Canyon 25	1N 15E SEC 22
606	F AMC451385	Aqua 1	4S 31E 20
607	AMC451386	Aqua 2	4S 31E 20
608	AMC451387	Aqua 3	4S 31E 20
609	AMC451388	Aqua 4	4S 31E 20
610	AMC451389	Aqua 5	4S 31E 21
611	AMC451390	Aqua 6	4S 31E 21
612	AMC451391	Aqua 7	4S 31E 21
613	AMC451392	Aqua 8	4S 31E 21
614	AMC451393	Aqua 9	4S 31E 21
615	AMC451394	Aqua 10	4S 31E 21
616	AMC451395	Aqua 11	4S 31E 21
617	AMC451396	Aqua 12	4S 31E 21
618	AMC451397	Aqua 13	4S 31E 21
619	AMC451398	Aqua 14	4S 31E 16
620	AMC451399	Aqua 15	4S 31E 16
621	AMC451400	Aqua 16	4S 31E 16
622	AMC451401	Aqua 17	4S 31E 21
623	AMC451402	Aqua 18	4S 31E 21
624	AMC451403	Aqua 19	4S 31E 21
625	AMC451404	Aqua 20	4S 31E 21
626	AMC451405	Aqua 21	4S 31E 21
627	AMC451406	Aqua 22	4S 31E 21
628	AMC451407	Aqua 23	4S 31E 21
629	AMC451408	Aqua 24	4S 31E 21
630	L AMC451409	Aqua 25	4S 31E 21

445006 CLOSED  
445007  
~~445008~~

RECEIVED  
BLM AZ STATE OFFICE  
2018 AUG 13 P 2:28  
PHOENIX, ARIZONA

Line No.	Serial Number	Claim Name	TRS
631	AMC451410	Aqua 26	4S 31E 16
632	AMC451411	Aqua 27	4S 31E 16
633	AMC451412	Aqua 28	4S 31E 16
634	AMC451413	Aqua 29	4S 31E 16
635	AMC451414	Aqua 30	4S 31E 21
636	AMC451415	Aqua 31	4S 31E 21
637	AMC451416	Aqua 32	4S 31E 21
638	AMC451417	Aqua 33	4S 31E 21
639	AMC451418	Aqua 34	4S 31E 21
640	AMC451419	Aqua 35	4S 31E 21
641	AMC451420	Aqua 36	4S 31E 21
642	AMC451421	Aqua 37	4S 31E 21
643	AMC451422	Aqua 38	4S 31E 21
644	AMC451423	Aqua 39	4S 31E 16
645	AMC451424	Aqua 40	4S 31E 16
646	AMC451425	Aqua 41	4S 31E 16
647	AMC451426	Aqua 42	4S 31E 22
648	AMC451427	Aqua 43	4S 31E 22
649	AMC451428	Aqua 44	4S 31E 22
650	AMC451429	Aqua 45	4S 31E 22
651	AMC451430	Aqua 46	4S 31E 22
652	AMC451431	Aqua 47	4S 31E 22
653	AMC451432	Aqua 48	4S 31E 22
654	AMC451433	Aqua 49	4S 31E 22
655	AMC451434	Aqua 50	4S 31E 22
656	AMC451435	Aqua 51	4S 31E 15
657	AMC451436	Aqua 52	4S 31E 15
658	AMC451437	Aqua 53	4S 31E 22
659	AMC451438	Aqua 54	4S 31E 22
660	AMC451439	Aqua 55	4S 31E 22
661	AMC451440	Aqua 56	4S 31E 22
662	AMC451441	Aqua 57	4S 31E 22
663	AMC451442	Aqua 58	4S 31E 22
664	AMC451443	Aqua 59	4S 31E 22
665	AMC451444	Aqua 60	4S 31E 22
666	AMC451445	Aqua 61	4S 31E 22
667	AMC451446	Aqua 62	4S 31E 15
668	AMC451447	Aqua 63	4S 31E 15
669	AMC451448	Aqua 64	4S 31E 22
670	AMC451449	Aqua 65	4S 31E 22
671	AMC451450	Aqua 66	4S 31E 22
672	AMC451451	Aqua 67	4S 31E 22
673	AMC451452	Aqua 68	4S 31E 22
674	AMC451453	Aqua 69	4S 31E 22
675	AMC451454	Aqua 70	4S 31E 22

RECEIVED  
BLM AZ STATE OFFICE  
2018 AUG 13 P 2:28  
PHOENIX, ARIZONA

Line No.	Serial Number	Claim Name	TRS
676	AMC451455	Aqua 71	4S 31E 22
677	AMC451456	Aqua 72	4S 31E 22
678	AMC451457	Aqua 73	4S 31E 15
679	AMC451458	Aqua 74	4S 31E 22
680	AMC451459	Aqua 75	4S 31E 22
681	AMC451460	Aqua 76	4S 31E 22
682	AMC451461	Aqua 77	4S 31E 22
683	AMC451462	Aqua 78	4S 31E 22
684	AMC451463	Aqua 79	4S 31E 22
685	AMC451464	Aqua 80	4S 31E 22
686	AMC451465	Aqua 81	4S 31E 22
687	AMC451466	Aqua 82	4S 31E 22
688	AMC451467	Aqua 83	4S 31E 23
689	AMC451468	Aqua 84	4S 31E 23
690	AMC451469	Aqua 85	4S 31E 23
691	AMC451470	Aqua 86	4S 31E 23
692	AMC451471	Aqua 87	4S 31E 23
693	AMC451472	Aqua 88	4S 31E 23
694	AMC451473	Aqua 89	4S 31E 23
695	AMC451474	Aqua 90	4S 31E 23
696	AMC451475	Aqua 91	4S 31E 23
697	AMC451476	Aqua 92	4S 31E 23
698	AMC451477	Aqua 93	4S 31E 23
699	AMC451478	Aqua 94	4S 31E 23
700	AMC451479	Aqua 95	4S 31E 23
701	AMC451480	Aqua 96	4S 31E 23
702	AMC451481	Aqua 97	4S 31E 23
703	AMC451482	Aqua 98	4S 31E 23
704	AMC451483	Aqua 99	4S 31E 23
705	AMC451484	Aqua 100	4S 31E 23
706	AMC451485	Aqua 101	4S 31E 23
707	AMC451486	Aqua 102	4S 31E 23
708	AMC451487	Aqua 103	4S 31E 23
709	AMC451488	Aqua 104	4S 31E 23
710	AMC451489	Aqua 105	4S 31E 23
711	AMC451490	Aqua 106	5S 31E 12
712	AMC451491	Aqua 107	5S 31E 12
713	AMC451492	Aqua 108	5S 31E 12
714	AMC451493	Aqua 109	5S 31E 12
715	AMC451494	Aqua 110	5S 31E 12
716	AMC451495	Aqua 111	5S 31E 12
717	AMC451496	Aqua 112	5S 31E 12
718	AMC451497	Aqua 113	5S 31E 12
719	AMC451498	Aqua 114	5S 31E 12
720	AMC451499	Aqua 115	5S 31E 1

RECEIVED  
BLM AZ STATE OFFICE  
2018 AUG 13 P 2:28  
PHOENIX, ARIZONA

Line No.	Serial Number	Claim Name	TRS
721	AMC451500	Aqua 116	5S 31E 1
722	AMC451501	Aqua 117	5S 31E 1
723	AMC451502	Aqua 118	5S 31E 1
724	AMC451503	Aqua 119	5S 31E 1
725	AMC451504	Aqua 120	5S 31E 1
726	AMC451505	Aqua 121	5S 31E 1
727	AMC451506	Aqua 122	5S 31E 1
728	AMC451507	Aqua 123	5S 31E 1
729	AMC451508	Aqua 124	4S 31E 36
730	AMC451509	Aqua 125	4S 31E 36
731	AMC451510	Aqua 126	4S 31E 36
732	AMC451511	Aqua 127	4S 31E 36
733	AMC451512	Aqua 128	4S 31E 36
734	AMC451513	Aqua 129	4S 31E 36
735	AMC451514	Aqua 130	4S 31E 36
736	AMC451515	Aqua 131	4S 31E 36
737	AMC451516	Aqua 132	4S 31E 25
738	AMC451517	Aqua 133	4S 31E 25
739	AMC451518	Aqua 134	4S 31E 25
740	AMC451519	Aqua 135	4S 31E 25
741	AMC451520	Aqua 136	4S 31E 25
742	AMC451521	Aqua 137	4S 31E 25
743	AMC451522	Aqua 138	4S 31E 25
744	AMC451523	Aqua 139	4S 31E 25
745	AMC451524	Aqua 140	4S 31E 25
746	AMC451525	Aqua 141	4S 31E 24
747	AMC451526	Aqua 142	4S 31E 24
748	AMC451527	Aqua 143	4S 31E 24
749	AMC451528	Aqua 144	4S 31E 24
750	AMC451529	Aqua 145	4S 31E 24
751	AMC451530	Aqua 146	4S 31E 24
752	AMC451531	Aqua 147	5S 31E 12
753	AMC451532	Aqua 148	5S 31E 12
754	AMC451533	Aqua 149	5S 31E 12
755	AMC451534	Aqua 150	5S 31E 12
756	AMC451535	Aqua 151	5S 31E 12
757	AMC451536	Aqua 152	5S 31E 12
758	AMC451537	Aqua 153	5S 31E 12
759	AMC451538	Aqua 154	5S 31E 12
760	AMC451539	Aqua 155	5S 31E 12
761	AMC451540	Aqua 156	5S 31E 1
762	AMC451541	Aqua 157	5S 31E 1
763	AMC451542	Aqua 158	5S 31E 1
764	AMC451543	Aqua 159	5S 31E 1
765	AMC451544	Aqua 160	5S 31E 1

RECEIVED  
BLM AZ STATE OFFICE  
2018 AUG 13 P 2:28  
PHOENIX, ARIZONA

Line No.	Serial Number	Claim Name	TRS
766	AMC451545	Aqua 161	5S 31E 1
767	AMC451546	Aqua 162	5S 31E 1
768	AMC451547	Aqua 163	5S 31E 1
769	AMC451548	Aqua 164	5S 31E 1
770	AMC451549	Aqua 165	4S 31E 36
771	AMC451550	Aqua 166	4S 31E 36
772	AMC451551	Aqua 167	4S 31E 36
773	AMC451552	Aqua 168	4S 31E 36
774	AMC451553	Aqua 169	4S 31E 36
775	AMC451554	Aqua 170	4S 31E 36
776	AMC451555	Aqua 171	4S 31E 36
777	AMC451556	Aqua 172	4S 31E 36
778	AMC451557	Aqua 173	4S 31E 25
779	AMC451558	Aqua 174	4S 31E 25
780	AMC451559	Aqua 175	4S 31E 25
781	AMC451560	Aqua 176	4S 31E 25
782	AMC451561	Aqua 177	4S 31E 25
783	AMC451562	Aqua 178	4S 31E 25
784	AMC451563	Aqua 179	4S 31E 25
785	AMC451564	Aqua 180	4S 31E 25
786	AMC451565	Aqua 181	4S 31E 25
787	AMC451566	Aqua 182	4S 31E 24
788	AMC451567	Aqua 183	4S 31E 24
789	AMC451568	Aqua 184	4S 31E 24
790	AMC451569	Aqua 185	4S 31E 24
791	AMC451570	Aqua 186	4S 31E 24
792	AMC451571	Aqua 187	5S 31E 12
793	AMC451572	Aqua 188	5S 31E 12
794	AMC451573	Aqua 189	5S 31E 12
795	AMC451574	Aqua 190	5S 31E 12
796	AMC451575	Aqua 191	5S 31E 12
797	AMC451576	Aqua 192	5S 31E 12
798	AMC451577	Aqua 193	5S 31E 12
799	AMC451578	Aqua 194	5S 31E 12
800	AMC451579	Aqua 195	5S 31E 12
801	AMC451580	Aqua 196	5S 31E 1
802	AMC451581	Aqua 197	5S 31E 1
803	AMC451582	Aqua 198	5S 31E 1
804	AMC451583	Aqua 199	5S 31E 1
805	AMC451584	Aqua 200	5S 31E 1
806	AMC451585	Aqua 201	5S 31E 1
807	AMC451586	Aqua 202	5S 31E 1
808	AMC451587	Aqua 203	5S 31E 1
809	AMC451588	Aqua 204	5S 31E 1
810	AMC451589	Aqua 205	4S 31E 36

RECEIVED  
BLM AZ STATE OFFICE  
2018 AUG 13 P 2:28  
PHOENIX, ARIZONA

Line No.	Serial Number	Claim Name	TRS
811	AMC451590	Aqua 206	4S 31E 36
812	AMC451591	Aqua 207	4S 31E 36
813	AMC451592	Aqua 208	4S 31E 36
814	AMC451593	Aqua 209	4S 31E 36
815	AMC451594	Aqua 210	4S 31E 36
816	AMC451595	Aqua 211	4S 31E 36
817	AMC451596	Aqua 212	4S 31E 36
818	AMC451597	Aqua 213	4S 31E 25
819	AMC451598	Aqua 214	4S 31E 25
820	AMC451599	Aqua 215	4S 31E 25
821	AMC451600	Aqua 216	4S 31E 25
822	AMC451601	Aqua 217	4S 31E 25
823	AMC451602	Aqua 218	4S 31E 25
824	AMC451603	Aqua 219	4S 31E 25
825	AMC451604	Aqua 220	4S 31E 25
826	AMC451605	Aqua 221	4S 31E 25
827	AMC451606	Aqua 222	4S 31E 24
828	AMC451607	Aqua 223	4S 31E 24
829	AMC451608	Aqua 224	4S 31E 24
830	AMC451609	Aqua 225	4S 31E 24
831	AMC451610	Aqua 226	4S 31E 24
832	AMC451611	Aqua 227	5S 31E 12
833	AMC451612	Aqua 228	5S 31E 12
834	AMC451613	Aqua 229	5S 31E 12
835	AMC451614	Aqua 230	5S 31E 12
836	AMC451615	Aqua 231	5S 31E 12
837	AMC451616	Aqua 232	5S 31E 12
838	AMC451617	Aqua 233	5S 31E 12
839	AMC451618	Aqua 234	5S 31E 12
840	AMC451619	Aqua 235	5S 31E 12
841	AMC451620	Aqua 236	5S 31E 1
842	AMC451621	Aqua 237	5S 31E 1
843	AMC451622	Aqua 238	5S 31E 1
844	AMC451623	Aqua 239	5S 31E 1
845	AMC451624	Aqua 240	5S 31E 1
846	AMC451625	Aqua 241	5S 31E 1
847	AMC451626	Aqua 242	5S 31E 1
848	AMC451627	Aqua 243	5S 31E 1
849	AMC451628	Aqua 244	5S 31E 1
850	AMC451629	Aqua 245	4S 31E 36
851	AMC451630	Aqua 246	4S 31E 36
852	AMC451631	Aqua 247	4S 31E 36
853	AMC451632	Aqua 248	4S 31E 36
854	AMC451633	Aqua 249	4S 31E 36
855	AMC451634	Aqua 250	4S 31E 36

PHOENIX, ARIZONA

2018 AUG 13 P 2:28

RECEIVED  
BLM AZ STATE OFFICE

Line No.	Serial Number	Claim Name	TRS
856	AMC451635	Aqua 251	4S 31E 36
857	AMC451636	Aqua 252	4S 31E 36
858	AMC451637	Aqua 253	4S 31E 25
859	AMC451638	Aqua 254	4S 31E 25
860	AMC451639	Aqua 255	4S 31E 25
861	AMC451640	Aqua 256	4S 31E 25
862	AMC451641	Aqua 257	4S 31E 25
863	AMC451642	Aqua 258	4S 31E 25
864	AMC451643	Aqua 259	4S 31E 25
865	AMC451644	Aqua 260	4S 31E 25
866	AMC451645	Aqua 261	4S 31E 25
867	AMC451646	Aqua 262	4S 31E 24
868	AMC451647	Aqua 263	4S 31E 24
869	AMC451648	Aqua 264	4S 31E 24
870	AMC451649	Aqua 265	4S 31E 24
871	AMC451650	Aqua 266	5S 32E 7
872	AMC451651	Aqua 267	5S 32E 7
873	AMC451652	Aqua 268	5S 32E 7
874	AMC451653	Aqua 269	5S 32E 7
875	AMC451654	Aqua 270	5S 32E 7
876	AMC451655	Aqua 271	5S 32E 7
877	AMC451656	Aqua 272	5S 32E 7
878	AMC451657	Aqua 273	5S 32E 7
879	AMC451658	Aqua 274	5S 32E 6
880	AMC451659	Aqua 275	5S 32E 6
881	AMC451660	Aqua 276	5S 32E 6
882	AMC451661	Aqua 277	5S 32E 6
883	AMC451662	Aqua 278	5S 32E 6
884	AMC451663	Aqua 279	5S 32E 6
885	AMC451664	Aqua 280	5S 32E 6
886	AMC451665	Aqua 281	5S 32E 6
887	AMC451666	Aqua 282	5S 32E 6
888	AMC451667	Aqua 283	4S 32E 31
889	AMC451668	Aqua 284	4S 32E 31
890	AMC451669	Aqua 285	4S 32E 31
891	AMC451670	Aqua 286	4S 32E 31
892	AMC451671	Aqua 287	4S 32E 31
893	AMC451672	Aqua 288	4S 32E 31
894	AMC451673	Aqua 289	4S 32E 31
895	AMC451674	Aqua 290	4S 32E 31
896	AMC451675	Aqua 291	4S 32E 31
897	AMC451676	Aqua 292	4S 32E 30
898	AMC451677	Aqua 293	4S 32E 30
899	AMC451678	Aqua 294	4S 32E 30
900	AMC451679	Aqua 295	4S 32E 30

RECEIVED  
BLM AZ STATE OFFICE  
2018 AUG 13 P 2:28  
PHOENIX, ARIZONA



Line No.	Serial Number	Claim Name	TRS
901	AMC451680	Aqua 296	4S 32E 30
902	AMC451681	Aqua 297	4S 32E 30
903	AMC451682	Aqua 298	4S 32E 30
904	AMC451683	Aqua 299	4S 32E 30
905	AMC451684	Aqua 300	4S 32E 19
906	AMC451685	Aqua 301	4S 32E 19
907	AMC451686	Aqua 302	4S 32E 19
908	AMC451687	Aqua 303	5S 32E 7
909	AMC451688	Aqua 304	5S 32E 6
910	AMC451689	Aqua 305	5S 32E 6
911	AMC451690	Aqua 306	5S 32E 6
912	AMC451691	Aqua 307	5S 32E 6
913	AMC451692	Aqua 308	5S 32E 6
914	AMC451693	Aqua 309	5S 32E 6
915	AMC451694	Aqua 310	5S 32E 6
916	AMC451695	Aqua 311	5S 32E 6
917	AMC451696	Aqua 312	5S 32E 6
918	AMC451697	Aqua 313	4S 32E 31
919	AMC451698	Aqua 314	4S 32E 31
920	AMC451699	Aqua 315	4S 32E 31
921	AMC451700	Aqua 316	4S 32E 31
922	AMC451701	Aqua 317	4S 32E 31
923	AMC451702	Aqua 318	4S 32E 31
924	AMC451703	Aqua 319	4S 32E 31
925	AMC451704	Aqua 320	4S 32E 31
926	AMC451705	Aqua 321	4S 32E 31
927	AMC451706	Aqua 322	4S 32E 30
928	AMC451707	Aqua 323	4S 32E 30
929	AMC451708	Aqua 324	4S 32E 30
930	AMC451709	Aqua 325	4S 32E 30
931	AMC451710	Aqua 326	4S 32E 30
932	AMC451711	Aqua 327	4S 32E 30
933	AMC451712	Aqua 328	4S 32E 30
934	AMC451713	Aqua 329	4S 32E 30
935	AMC451714	Aqua 330	4S 32E 19
936	AMC451715	Aqua 331	4S 32E 19
937	AMC451716	Aqua 332	5S 32E 6
938	AMC451717	Aqua 333	5S 32E 6
939	AMC451718	Aqua 334	5S 32E 6
940	AMC451719	Aqua 335	4S 32E 31
941	AMC451720	Aqua 336	4S 32E 31
942	AMC451721	Aqua 337	4S 32E 31
943	AMC451722	Aqua 338	4S 32E 31
944	AMC451723	Aqua 339	4S 32E 31
945	AMC451724	Aqua 340	4S 32E 31

PHOENIX, ARIZONA

2018 AUG 13 P 2:28

RECEIVED  
BLM AZ STATE OFFICE

Line No.	Serial Number	Claim Name	TRS
946	AMC451725	Aqua 341	4S 32E 31
947	AMC451726	Aqua 342	4S 32E 31
948	AMC451727	Aqua 343	4S 32E 31
949	AMC451728	Aqua 344	4S 32E 30
950	AMC451729	Aqua 345	4S 32E 30
951	AMC451730	Aqua 346	4S 32E 30
952	AMC451731	Aqua 347	4S 32E 30
953	AMC451732	Aqua 348	4S 32E 30
954	AMC451733	Aqua 349	4S 32E 30
955	AMC451734	Aqua 350	4S 32E 30
956	AMC451735	Aqua 351	4S 32E 30
957	AMC451736	Aqua 352	4S 32E 19
958	AMC451737	Aqua 353	4S 32E 19
959	AMC451738	Aqua 354	4S 32E 31
960	AMC451739	Aqua 355	4S 32E 31
961	AMC451740	Aqua 356	4S 32E 31
962	AMC451741	Aqua 357	4S 32E 31
963	AMC451742	Aqua 358	4S 32E 31
964	AMC451743	Aqua 359	4S 32E 31
965	AMC451744	Aqua 360	4S 32E 30
966	AMC451745	Aqua 361	4S 32E 30
967	AMC451746	Aqua 362	4S 32E 30
968	AMC451747	Aqua 363	4S 32E 30
969	AMC451748	Aqua 364	4S 32E 30
970	AMC451749	Aqua 365	4S 32E 30
971	AMC451750	Aqua 366	4S 32E 30
972	AMC451751	Aqua 367	4S 32E 30
973	AMC451752	Aqua 368	4S 32E 19

RECEIVED  
BLM AZ STATE OFFICE  
2018 AUG 13 P 2:28  
PHOENIX, ARIZONA

Insert shipping document here.



ORIGIN ID:TUSA (520) 448-5891  
JON BRYANT-BAKER  
180 W MAGEE ROAD  
SUITE 134  
ORO VALLEY, AZ 85704  
UNITED STATES US

SHIP DATE: 10AUG18  
ACTWGT: 1.00 LB  
CAD: 110545296/NET4040

BILL SENDER

TO PUBLIC ROOM  
BLM PUBLIC ROOM  
1 N. CENTRAL AVE  
SUITE 800  
PHOENIX AZ 85004


(602) 417-9200  
INV:  
PO:

REF:

DEPT:

552,11/3309/DC45

FedEx Ship Manager - Print Your Label(s)



MON - 13 AUG 10:30A  
PRIORITY OVERNIGHT

TRK# 7729 4343 4288  
0201

**XH ZSYA**

85004  
AZ-US PHX



S



8/9/2018

RECEIVED  
BLM AZ STATE OFFICE

2018 AUG 13 P 2:20

PHOENIX, ARIZONA

**Authorized Date**09/17/2018

**Instructions to Accounts**AZ BLM REFUND \$465, TO BHP BILLITON; FOR OVERPAYMENT OF  
MAINTENANCE FEES, ON AMC449477, RECEIPT #4235103. RM

**Login ID**6222

**Entry Date**09/17/2018

**Total Amount**\$465.00

**Authorized Date**09/18/2018

**Instructions to Accounts**AZ BLM REFUND \$155, TO BHP BILLITON; FOR OVERPAYMENT OF  
MAINTENANCE FEES, ON AMC449477, RECEIPT #4235103. RM

**Login ID**6222

**Entry Date**09/18/2018

**Total Amount**\$155.00



**United States Department of the Interior**  
**Bureau of Land Management**  
 DIV OF LANDS, MINRLS & ENERGY  
 ONE N CENTRAL AVE  
 PHOENIX, AZ 85004 -4427  
 Phone: 602-417-9200

Receipt

No: 4235103

<b>Transaction #:</b> 4350453	
<b>Date of Transaction:</b> 08/14/2018	
<b>CUSTOMER:</b>	
	BHP COPPER 180 W MAGEE RD STE 134 ORO VALLEY, AZ 85704-6495 US

LINE #	QTY	DESCRIPTION	REMARKS	UNIT PRICE	TOTAL
1	1.00	LOCATABLE MINERALS / MINING CLAIMS-NOT NEW-UNADJUD, ONE AUTH NO. ONLY / MINING CLAIM MONEY RECEIVED <b>CASES:</b> AMC449477/\$197160.00	MAINT 2019/1272 1270	- n/a -	197160.00
<b>TOTAL:</b>					<b>\$197,160.00</b>

- REFUND PROCESSED FOR \$465 OVERPAYMENT 9/17/2018

- REFUND PROCESSED FOR \$155 OVERPAYMENT 9/18/2018

PAYMENT INFORMATION			
1	AMOUNT:	74865.00	POSTMARKED: N/A
	TYPE:	CHECK	RECEIVED: 08/13/2018
	CHECK NO:	100210	
	NAME:	BHPBILLITON 1360 POST OAK BLVD STE 150 HOUSTON TX 77056 US	
2	AMOUNT:	122295.00	POSTMARKED: N/A
	TYPE:	CHECK	RECEIVED: 08/13/2018
	CHECK NO:	100220	
	NAME:	BHPBILLITON 1360 POST OAK BLVD STE 150 HOUSTON TX 77056 US	

REMARKS

This receipt was generated by the automated BLM Collections and Billing System and is a paper representation of a portion of the official electronic record contained therein.

1270 CLAIMS LISTED + 2 CLOSED CLAIMS.



**NOTICE!!**

**These documents have been scanned!**

**Do not place un-scanned documents beneath this notice!**

**Do not remove this notice from this file!**

GPO Jacket No. 560-102  
Print Order 61540  
Rise Business Services, LLC  
Job=AZ15 7/9/2019



Box Number= AZ15152



Claim Begin-End: AMC449477-AMC449738

**5 Miscellaneous**



AZ15152-33

AMC448714-AMC449477

**NO  
DOCUMENTS  
FOUND**

NO DOCUMENTS FOUND  
NO DOCUMENTS FOUND



**NOTICE!!**

**These documents have been scanned!**

**Do not place un-scanned documents beneath this notice!**

**Do not remove this notice from this file!**

GPO Jacket No. 560-102  
Print Order 61540  
Rise Business Services, LLC  
Job=AZ15 7/9/2019



Box Number= AZ15152



Claim Begin-End: AMC449477-AMC449738

**6 Location Notices-Amendments and Supporting Documents**



AZ15152-33

AMC448714-AMC449477

# MINING CLAIM STATUS REPORT

Data Entered: 3/13/18 am

MTP Checked By: 3/13/18 am

GEO Checked By: 3/13/18 am

LEAD SERIAL NUMBER:

AMC

449477

thru

AMC

449738

NUMBER OF CLAIMS & TYPE:

263

LODE

PLACER

ASSOCIATION PLACER

MILL SITE

TUNNEL SITE

CHARGES:

Processing Fee @ \$20 =

\$ 5,240

Location Fee @ \$37 =

\$ 9,694

Maintenance Fee @ \$155 =

\$ 32,860

Add'l Maint Fee for Assoc Placer =

\$

SUBTOTAL

\$

TOTAL ACREAGE:

Per Claim

(Placer Only)

Other Fees

\$

Other Fees

\$

NUMBER OF LOCATORS:

TOTAL

\$

DOCUMENTS RECEIVED VIA:

Over-the-Counter

☒

Mail

☐

TIMELY FILED:

Yes

☒

No

☐

LEGAL DESCRIPTION:

T

2N

R

15.5E

SEC

34-36

34

T

2N

R

15E

SEC

25, 35, 36

34

T

1N

R

16E

SEC

1, 10, 12-13

1, 2, 11, 12, 13

T

1N

R

16E

SEC

6, 7

6, 7

T

1N

R

15.5E

SEC

1-3, 10-12

1-3, 10-12

BLM ☐ FOREST SERVICE ☐

SUBJ TO PL 359: Yes ☐ No ☐

WILDERNESS AREA ☐

SPLIT ESTATE:

N/A ☐

SX ☐

PX ☐

OTHER ☐

SRHA ☐ Was proper Notice filed if located on SHRA Land? Yes ☐ No ☐

RECONVEYED MINERALS ON BLM LAND REQUIRE OPENING ORDER FROM 1944 TO 1993:

Open to Entry On

N/A ☐

COMMENTS/STATUS:

VOID ☐

PARTIALLY VOID ☐

PVT MINERALS ☐

WITHDRAWN LANDS ☐

OTHER ☐ NO RIGHTS EXTENDED TO PORTIONS OF CLAIMS

OVERLAPPING PATENTED, SRHA PATENTS, WDL HWY ROADSIDE ZONES, OR LAND

OTHER LANDS NOT OPEN TO MINING. PM

☐ Claimant acknowledges that portions of the following claim(s) site(s) may be void or voidable.

Printed Name of Claimant

Signature of Claimant

\*\*\*\*\*FINAL ADJUDICATION\*\*\*\*\*

DATE 2/4/2020

INITIALS PM

AMC449477

**HOOK CLAIMS**

Fossil Land and Livestock Limited Co  
13138 N High Hawk Dr  
Marana, AZ 85658

CLAIM NUMBER	Date staked	Acres
HOOK 1	1/11/2018	20.66
HOOK 2	1/11/2018	20.66
HOOK 3	1/8/2018	20.66
HOOK 4	1/8/2018	20.66
HOOK 5	12/6/2017	20.66
HOOK 6	12/6/2017	20.66
HOOK 7	11/30/2017	20.66
HOOK 8	11/30/2017	20.66
HOOK 9	12/5/2017	20.66
HOOK 10	12/5/2017	20.66
HOOK 11	12/4/2017	20.66
HOOK 12	1/11/2018	20.66
HOOK 13	1/11/2018	20.66
HOOK 14	1/8/2018	20.66
HOOK 15	1/8/2018	20.66
HOOK 16	12/6/2017	20.66
HOOK 17	12/6/2017	20.66
HOOK 18	11/30/2017	20.66
HOOK 19	11/30/2017	20.66
HOOK 20	12/5/2017	20.66
HOOK 21	12/5/2017	20.66
HOOK 22	12/4/2017	20.66
HOOK 23	1/11/2018	20.66
HOOK 24	1/11/2018	20.66
HOOK 25	1/8/2018	20.66
HOOK 26	1/8/2018	20.66
HOOK 27	12/6/2017	20.66
HOOK 28	12/6/2017	20.66
HOOK 29	11/30/2017	20.66
HOOK 30	11/30/2017	20.66
HOOK 31	12/5/2017	20.66
HOOK 32	12/5/2017	20.66
HOOK 33	12/4/2017	20.66
HOOK 34	1/11/2018	20.66
HOOK 35	1/11/2018	20.66
HOOK 36	1/8/2018	20.66
HOOK 37	1/8/2018	20.66
HOOK 38	12/6/2017	20.66
HOOK 39	12/6/2017	20.66
HOOK 40	11/30/2017	20.66

PHOENIX, ARIZONA

2018 MAR - 2 A 10:30

RECEIVED  
BLM AZ STATE OFFICE

AHC449477

AMC449477.

RECEIVED  
BLM AZ STATE OFFICE

2018 MAR -2 A 10:30

PHOENIX, ARIZONA

CLAIM NUMBER	Date staked	Acres
HOOK 41	11/30/2017	20.66
HOOK 42	12/5/2017	20.66
HOOK 43	12/5/2017	20.66
HOOK 44	12/4/2017	20.66
HOOK 45	1/11/2018	20.66
HOOK 46	1/11/2018	20.66
HOOK 47	1/8/2018	20.66
HOOK 48	1/8/2018	20.66
HOOK 49	12/6/2017	20.66
HOOK 50	12/6/2017	20.66
HOOK 51	11/30/2017	20.66
HOOK 52	11/30/2017	20.66
HOOK 53	12/5/2017	20.66
HOOK 54	12/5/2017	20.66
HOOK 55	12/4/2017	20.66
HOOK 56	1/11/2018	20.66
HOOK 57	1/11/2018	20.66
HOOK 58	1/8/2018	20.66
HOOK 59	1/8/2018	20.66
HOOK 60	12/6/2017	20.66
HOOK 61	12/6/2017	20.66
HOOK 62	11/30/2017	20.66
HOOK 63	11/30/2017	20.66
HOOK 64	12/5/2017	20.66
HOOK 65	12/5/2017	20.66
HOOK 66	12/4/2017	20.66
HOOK 67	1/11/2018	20.66
HOOK 68	1/11/2018	20.66
HOOK 69	1/8/2018	20.66
HOOK 70	1/8/2018	20.66
HOOK 71	12/6/2017	20.66
HOOK 72	12/6/2017	20.66
HOOK 73	11/30/2017	20.66
HOOK 74	11/30/2017	20.66
HOOK 75	12/5/2017	20.66
HOOK 76	12/5/2017	20.66
HOOK 77	12/4/2017	20.66
HOOK 78	1/11/2018	20.66
HOOK 79	1/11/2018	4.31
HOOK 80	1/8/2018	20.66
HOOK 81	1/8/2018	20.66
HOOK 82	12/6/2017	9.49
HOOK 83	12/6/2017	20.66
HOOK 84	12/6/2017	20.66
HOOK 85	11/30/2017	20.66
HOOK 86	11/30/2017	20.66



AMC449477

RECEIVED  
BLM AZ STATE OFFICE

2018 MAR -2 A 10:30

PHOENIX, ARIZONA

CLAIM NUMBER	Date staked	Acres
HOOK 87	12/5/2017	20.66
HOOK 88	12/5/2017	20.66
HOOK 89	12/4/2017	20.66
HOOK 90	1/11/2018	20.66
HOOK 91	1/11/2018	20.66
HOOK 92	1/8/2018	20.66
HOOK 93	1/8/2018	20.66
HOOK 94	12/6/2017	20.66
HOOK 95	12/6/2017	20.66
HOOK 96	11/30/2017	20.66
HOOK 97	11/30/2017	20.66
HOOK 98	12/5/2017	20.66
HOOK 99	12/5/2017	20.66
HOOK 100	12/4/2017	20.66
HOOK 101	1/18/2018	6.84
HOOK 102	1/4/2018	20.66
HOOK 103	1/4/2018	20.66
HOOK 104	1/3/2018	20.66
HOOK 105	1/3/2018	20.66
HOOK 106	12/13/2017	20.66
HOOK 107	12/13/2017	20.66
HOOK 108	12/12/2017	20.66
HOOK 109	12/12/2017	20.66
HOOK 110	12/11/2017	20.66
HOOK 111	12/11/2017	20.66
HOOK 112	12/14/2017	20.66
HOOK 113	12/14/2017	20.66
HOOK 114	1/17/2018	20.66
HOOK 115	1/17/2018	20.66
HOOK 116	1/4/2018	20.66
HOOK 117	1/4/2018	20.66
HOOK 118	1/3/2018	20.66
HOOK 119	1/3/2018	20.66
HOOK 120	12/13/2017	20.66
HOOK 121	12/13/2017	20.66
HOOK 122	12/12/2017	20.66
HOOK 123	12/12/2017	20.66
HOOK 124	12/11/2017	20.66
HOOK 125	12/11/2017	20.66
HOOK 126	12/14/2017	20.66
HOOK 127	12/14/2017	20.66
HOOK 128	1/17/2018	20.66
HOOK 129	1/17/2018	20.66
HOOK 130	1/18/2018	11.32
HOOK 131	1/4/2018	20.66
HOOK 132	1/4/2018	20.66

AMC449477

RECEIVED  
BLM AZ STATE OFFICE

2018 MAR - 2 A 10:30

PHOENIX, ARIZONA

CLAIM NUMBER	Date staked	Acres
HOOK 133	1/3/2018	20.66
HOOK 134	1/3/2018	20.66
HOOK 135	12/13/2017	20.66
HOOK 136	12/13/2017	20.66
HOOK 137	12/12/2017	20.66
HOOK 138	12/12/2017	20.66
HOOK 139	12/11/2017	20.66
HOOK 140	12/11/2017	20.66
HOOK 141	12/14/2017	20.66
HOOK 142	12/14/2017	20.66
HOOK 143	1/17/2018	20.66
HOOK 144	1/17/2018	20.66
HOOK 145	1/4/2018	20.66
HOOK 146	1/4/2018	20.66
HOOK 147	1/3/2018	20.66
HOOK 148	1/3/2018	20.66
HOOK 149	12/13/2017	20.66
HOOK 150	12/13/2017	20.66
HOOK 151	12/12/2017	20.66
HOOK 152	12/12/2017	20.66
HOOK 153	12/11/2017	20.66
HOOK 154	12/11/2017	20.66
HOOK 155	12/14/2017	20.66
HOOK 156	12/14/2017	20.66
HOOK 157	1/17/2018	20.66
HOOK 158	1/17/2018	20.66
HOOK 159	1/18/2018	11.32
HOOK 160	1/4/2018	20.66
HOOK 161	1/4/2018	20.66
HOOK 162	1/3/2018	20.66
HOOK 163	1/3/2018	20.66
HOOK 164	12/13/2017	20.66
HOOK 165	12/13/2017	20.66
HOOK 166	12/12/2017	20.66
HOOK 167	12/12/2017	20.66
HOOK 168	12/11/2017	20.66
HOOK 169	12/11/2017	20.66
HOOK 170	12/14/2017	20.66
HOOK 171	12/14/2017	20.66
HOOK 172	1/17/2018	20.66
HOOK 173	1/17/2018	20.66
HOOK 174	1/4/2018	20.66
HOOK 175	1/4/2018	20.66
HOOK 176	1/3/2018	20.66
HOOK 177	1/3/2018	20.66
HOOK 178	12/13/2017	20.66

AMC449477

RECEIVED  
BLM AZ STATE OFFICE

2018 MAR -2 A 10:30

PHOENIX, ARIZONA

CLAIM NUMBER	Date staked	Acres
HOOK 179	12/13/2017	20.66
HOOK 180	12/12/2017	20.66
HOOK 181	12/12/2017	20.66
HOOK 182	12/11/2017	20.66
HOOK 183	12/11/2017	20.66
HOOK 184	12/14/2017	20.66
HOOK 185	12/14/2017	20.66
HOOK 186	1/17/2018	20.66
HOOK 187	1/17/2018	20.66
HOOK 188	1/4/2018	20.66
HOOK 189	1/4/2018	20.66
HOOK 190	1/3/2018	20.66
HOOK 191	1/3/2018	20.66
HOOK 192	12/13/2017	20.66
HOOK 193	12/13/2017	20.66
HOOK 194	12/12/2017	20.66
HOOK 195	12/12/2017	20.66
HOOK 196	12/11/2017	20.66
HOOK 197	12/11/2017	20.66
HOOK 198	12/14/2017	20.66
HOOK 199	12/14/2017	20.66
HOOK 200	1/17/2018	20.66
HOOK 201	1/17/2018	20.66
HOOK 202	1/15/2018	20.66
HOOK 203	1/4/2018	20.66
HOOK 204	1/4/2018	20.66
HOOK 205	1/3/2018	20.66
HOOK 206	1/3/2018	20.66
HOOK 207	12/13/2017	20.66
HOOK 208	12/13/2017	20.66
HOOK 209	12/12/2017	20.66
HOOK 210	12/12/2017	20.66
HOOK 211	12/11/2017	20.66
HOOK 212	12/11/2017	20.66
HOOK 213	12/14/2017	20.66
HOOK 214	12/14/2017	20.66
HOOK 215	1/17/2018	20.66
HOOK 216	1/17/2018	20.66
HOOK 217	1/4/2018	20.66
HOOK 218	1/4/2018	20.66
HOOK 219	1/3/2018	20.66
HOOK 220	1/3/2018	20.66
HOOK 221	12/13/2017	20.66
HOOK 222	12/13/2017	20.66
HOOK 223	12/12/2017	20.66
HOOK 224	12/16/2017	17.16

AMC449477

CLAIM NUMBER	Date staked	Acres
HOOK 225	12/16/2017	8.80
HOOK 226	12/16/2017	19.06
HOOK 227	12/16/2017	9.78
HOOK 228	12/14/2017	7.21
HOOK 229	12/14/2017	20.66
HOOK 230	1/17/2018	20.66
HOOK 231	1/17/2018	20.66
HOOK 232	1/15/2018	11.32
HOOK 233	12/16/2017	20.66
HOOK 234	12/16/2017	6.96
HOOK 235	12/16/2017	20.66
HOOK 236	1/15/2018	20.66
HOOK 237	1/15/2018	20.66
HOOK 238	12/16/2017	4.85
HOOK 239	12/16/2017	4.61
HOOK 240	12/16/2017	16.02
HOOK 241	1/15/2018	17.61
HOOK 242	1/15/2018	20.66
HOOK 243	12/16/2017	20.66
HOOK 244	1/15/2018	20.66
HOOK 245	1/15/2018	20.66
HOOK 246	1/15/2018	11.32
HOOK 247	12/16/2017	20.66
HOOK 248	1/15/2018	20.66
HOOK 249	1/15/2018	20.66
HOOK 250	12/16/2017	20.66
HOOK 251	1/15/2018	20.66
HOOK 252	1/15/2018	20.66
HOOK 253	1/15/2018	20.66
HOOK 254	1/15/2018	20.66
HOOK 255	1/15/2018	20.66
HOOK 256	1/15/2018	16.28
HOOK 257	1/15/2018	11.70
HOOK 258	2/13/2018	9.12
HOOK 259	2/13/2018	6.82
HOOK 260	2/13/2018	10.03
HOOK 261	2/13/2018	7.87
HOOK 262	2/13/2018	6.71

PHOENIX, ARIZONA

2018 MAR -2 A 10:30

RECEIVED  
BLM AZ STATE OFFICE

When recorded return to:

Fossil Land and Livestock Limited Co  
13138 N High Hawk Dr  
Marana, AZ 85658

**LOCATION NOTICE FOR LOPE MINING CLAIM**

NOTICE IS HEREBY GIVEN that the HOOK 1  
\_\_\_\_\_ lode mining claim has been located  
by Fossil Land and Livestock Limited Co whose current mailing  
address is 13138 N High Hawk Dr  
Marana, AZ 85658

RECEIVED  
BLM AZ STATE OFFICE  
2018 MAR -2 A 10:31  
PHOENIX, ARIZONA

The general course of this claim is East/West and it is situated in Gila  
County, Arizona. This claim is 1500 feet in length and 600 feet in width. This claim runs  
from the location monument on which this location notice is posted approximately 1490 feet in a  
easterly direction to the east end line and 10 feet in a westerly direction to the  
west end line. This claim is marked by six monuments, one at each corner and one at the center of each  
end line of the claim.

The location monument on which this notice is posted is situated within Section 36, Township 2  
North, Range 15.5 East, Gila Salt River Base and Meridian, Arizona and this claim encompasses portions  
of the following quarter section (s), section (s), Township (s) and Range (s) NW 1/4 of the NE 1/4 and NE 1/4  
of the NE 1/4 of Section 36, Township 2 North, Range 15.5 East, Gila & Salt River Base and Meridian, Gila  
County, Arizona, Globe Mining District.

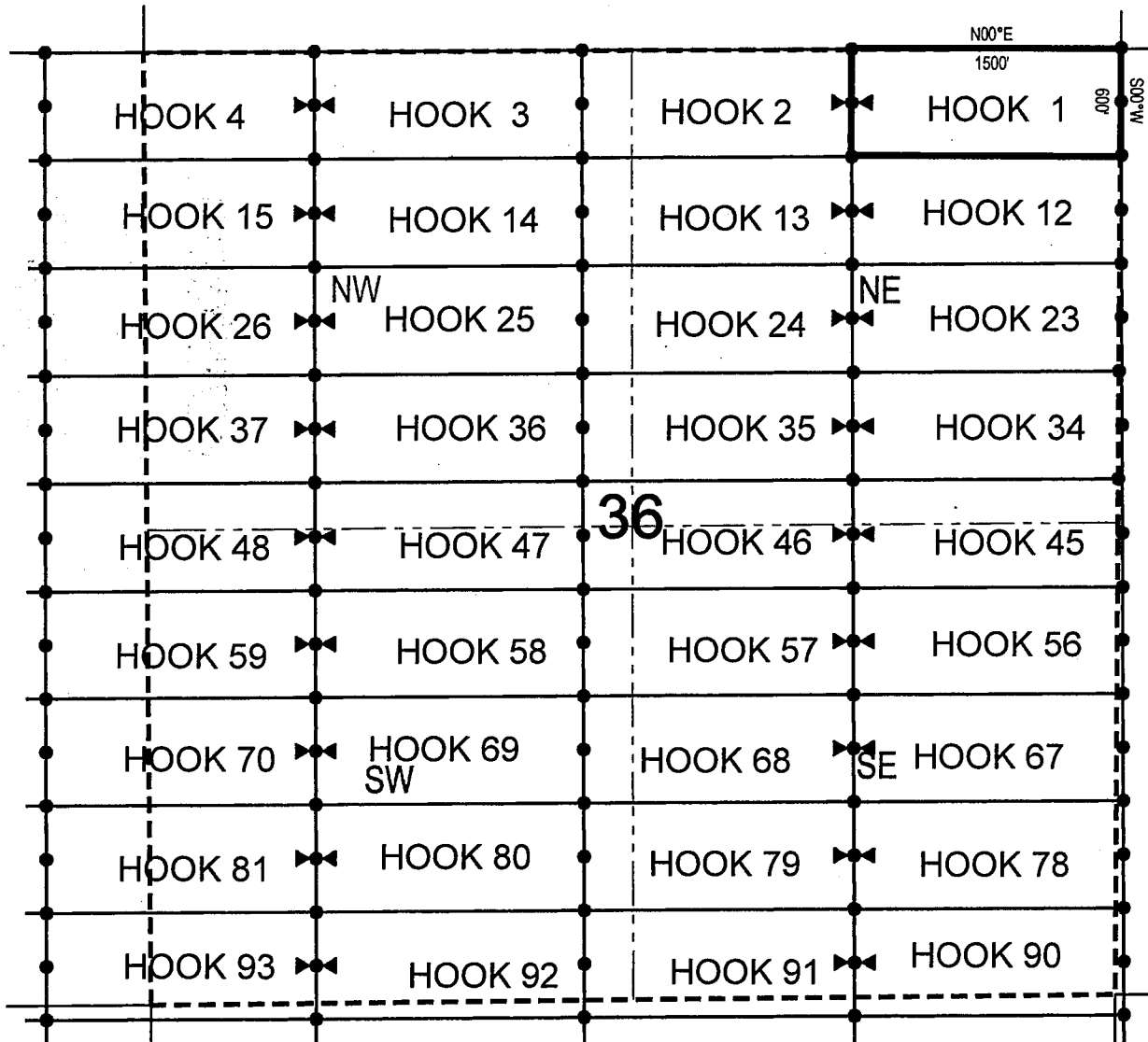
The locality of this claim with reference to some natural object or permanent monument and additional information  
(if any) concerning its locality are as follows: 21438 feet north and 26392 feet east from the southwest corner of  
Section 14, Township 1 North, Range 15 East, to the northeast corner of said claim.

DATED AND POSTED on the ground this 11th day of January, 2018

LOCATOR (s) Fossil Land and Livestock AGENT: T. Robert Breen /  
Limited Co  
13138 N High Hawk Dr  
Marana, AZ 85658

AMC449477

## LODE CLAIM LOCATION MAP



● Corner Posts

▲ Location Monuments

Scale: 1"=1000'



1. The above map depicts the **HOOK 1** Lode Claim, which is located in the NW 1/4 of the NE 1/4 and NE 1/4 of the NE 1/4 of Section 36, Township 2 North, Range 15.5 East, Gila & Salt River Base and Meridian, Gila County, Arizona, Globe Mining District.
2. The type of corner and location monuments used are wood 2"x2"x48" posts and metal tags with location information written thereon.
3. The bearings and distances in degrees and feet between claim corners are as depicted on the above map.

When recorded return to:

Fossil Land and Livestock Limited Co  
13138 N High Hawk Dr  
Marana, AZ 85658

**LOCATION NOTICE FOR LODE MINING CLAIM**

NOTICE IS HEREBY GIVEN that the HOOK 2  
\_\_\_\_\_ lode mining claim has been located  
by Fossil Land and Livestock Limited Co whose current mailing  
address is 13138 N High Hawk Dr  
Marana, AZ 85658

RECEIVED  
BLM AZ STATE OFFICE  
2018 MAR - 2 A 10: 31  
PHOENIX, ARIZONA

The general course of this claim is East/West and it is situated in Gila  
County, Arizona. This claim is 1500 feet in length and 600 feet in width. This claim runs  
from the location monument on which this location notice is posted approximately 10 feet in a  
easterly direction to the east end line and 1490 feet in a westerly direction to the  
west end line. This claim is marked by six monuments, one at each corner and one at the center of each  
end line of the claim.

The location monument on which this notice is posted is situated within Section 36, Township 2  
North, Range 15.5 East, Gila Salt River Base and Meridian, Arizona and this claim encompasses portions  
of the following quarter section (s), section (s), Township (s) and Range (s) NW 1/4 of the NE 1/4 and NE 1/4  
of the NW 1/4 of Section 36, Township 2 North, Range 15.5 East, Gila & Salt River Base and Meridian, Gila  
County, Arizona, Globe Mining District.

The locality of this claim with reference to some natural object or permanent monument and additional information  
(if any) concerning its locality are as follows: 21429 feet north and 24892 feet east from the southwest corner of  
Section 14, Township 1 North, Range 15 East, to the northeast corner of said claim.

DATED AND POSTED on the ground this 11th day of January, 2018

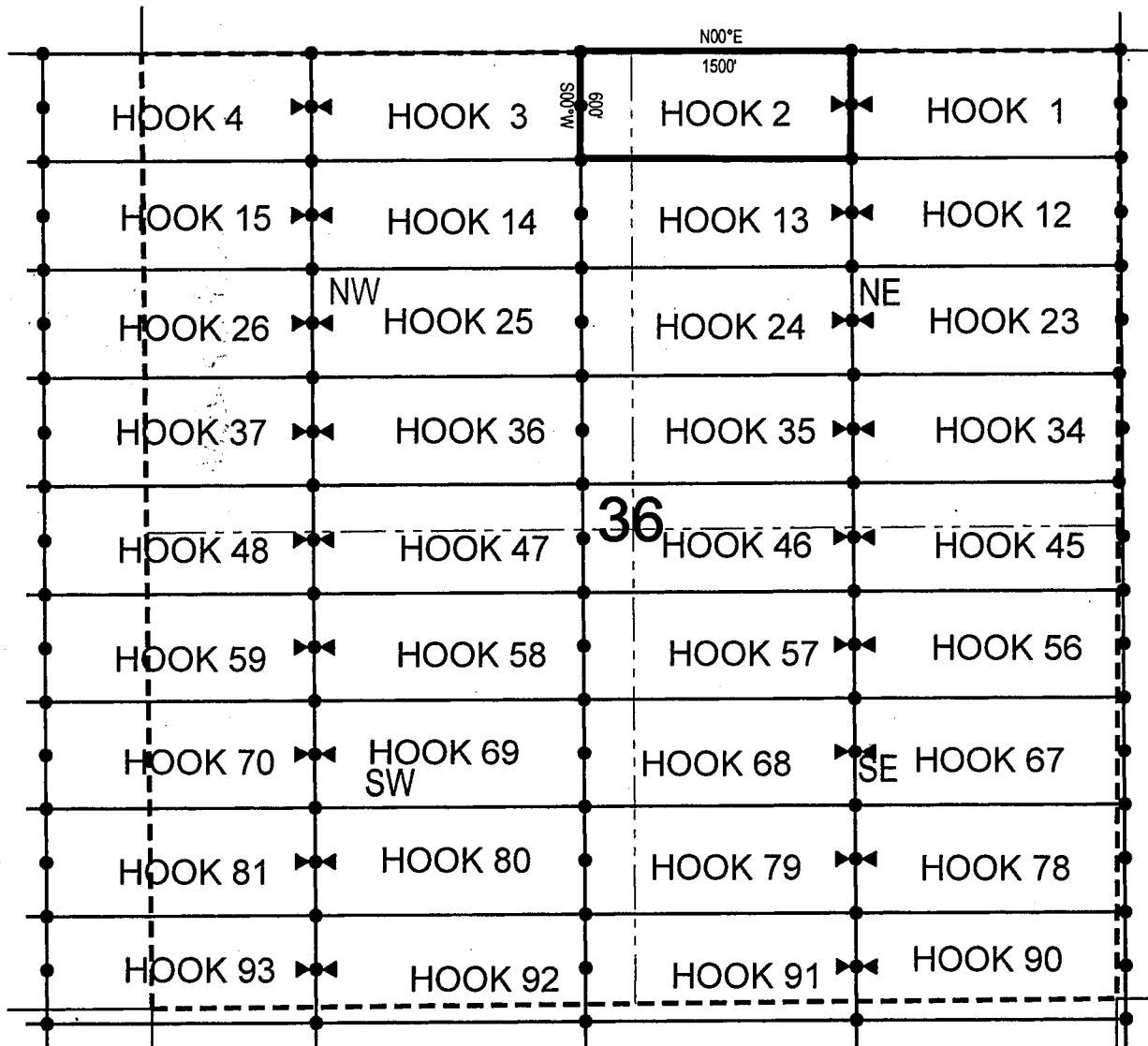
LOCATOR (s) Fossil Land and Livestock  
Limited Co  
13138 N High Hawk Dr  
Marana, AZ 85658

AGENT: T. Robert Breen

AMC449478



## LODE CLAIM LOCATION MAP



• Corner Posts      ▲ Location Monuments      Scale: 1"=1000'



1. The above map depicts the **HOOK 2** Lode Claim, which is located in the NW 1/4 of the NE 1/4 and NE 1/4 of the NW 1/4 of Section 36, Township 2 North, Range 15.5 East, Gila & Salt River Base and Meridian, Gila County, Arizona, Globe Mining District.
2. The type of corner and location monuments used are wood 2"x2"x48" posts and metal tags with location information written thereon.
3. The bearings and distances in degrees and feet between claim corners are as depicted on the above map.

When recorded return to:

Fossil Land and Livestock Limited Co  
13138 N High Hawk Dr  
Marana, AZ 85658

**LOCATION NOTICE FOR LODE MINING CLAIM**

NOTICE IS HEREBY GIVEN that the HOOK 3  
\_\_\_\_\_ lode mining claim has been located  
by Fossil Land and Livestock Limited Co whose current mailing  
address is 13138 N High Hawk Dr  
Marana, AZ 85658

RECEIVED  
BLM AZ STATE OFFICE  
2018 MAR - 2 A 10:31  
PHOENIX, ARIZONA

The general course of this claim is East/West and it is situated in Gila  
County, Arizona. This claim is 1500 feet in length and 600 feet in width. This claim runs  
from the location monument on which this location notice is posted approximately 1490 feet in a  
easterly direction to the east end line and 10 feet in a westerly direction to the  
west end line. This claim is marked by six monuments, one at each corner and one at the center of each  
end line of the claim.

The location monument on which this notice is posted is situated within Section 36, Township 2  
North, Range 15.5 East, Gila Salt River Base and Meridian, Arizona and this claim encompasses portions  
of the following quarter section (s), section (s), Township (s) and Range (s) NW 1/4 of the NW 1/4 and NE 1/4  
of the NW 1/4 of Section 36, Township 2 North, Range 15.5 East, Gila & Salt River Base and Meridian, Gila  
County, Arizona, Globe Mining District.

The locality of this claim with reference to some natural object or permanent monument and additional information  
(if any) concerning its locality are as follows: 21421 feet north and 23392 feet east from the southwest corner of  
Section 14, Township 1 North, Range 15 East, to the northeast corner of said claim.

DATED AND POSTED on the ground this 8th day of January, 2018.

LOCATOR (s) Fossil Land and Livestock AGENT: T. Robert Breen /  
Limited Co  
13138 N High Hawk Dr  
Marana, AZ 85658

AMC449479

Diagram illustrating a grid of hooks (1 through 93) arranged in a 10x4 grid. The grid is divided into four quadrants by a vertical dashed line and a horizontal dashed line. The quadrants are labeled: NW (Northwest), NE (Northeast), SE (Southeast), and SW (Southwest). The grid is bounded by a dashed line on the top and bottom, and a dashed line on the left and right. The grid is labeled with 'N00°E' and '1500'' at the top left, and '009' and 'M=00S' at the top center. The grid is labeled with '36' in the center. The grid is labeled with 'HOOK 1' through 'HOOK 93' in the cells. The grid is labeled with 'HOOK 4', 'HOOK 3', 'HOOK 2', 'HOOK 1' in the top row, 'HOOK 15', 'HOOK 14', 'HOOK 13', 'HOOK 12' in the second row, 'HOOK 26', 'HOOK 25', 'HOOK 24', 'HOOK 23' in the third row, 'HOOK 37', 'HOOK 36', 'HOOK 35', 'HOOK 34' in the fourth row, 'HOOK 48', 'HOOK 47', 'HOOK 46', 'HOOK 45' in the fifth row, 'HOOK 59', 'HOOK 58', 'HOOK 57', 'HOOK 56' in the sixth row, 'HOOK 70', 'HOOK 69', 'HOOK 68', 'HOOK 67' in the seventh row, 'HOOK 81', 'HOOK 80', 'HOOK 79', 'HOOK 78' in the eighth row, and 'HOOK 93', 'HOOK 92', 'HOOK 91', 'HOOK 90' in the bottom row. The grid is labeled with 'NW', 'NE', 'SE', and 'SW' in the quadrants. The grid is labeled with 'N00°E' and '1500'' at the top left, and '009' and 'M=00S' at the top center. The grid is labeled with '36' in the center.

**Scale: 1"=1000'**



1. The above map depicts the **HOOK 3** Lode Claim, which is located in the NW 1/4 of the NW 1/4 and NE 1/4 of the NW 1/4 of Section 36, Township 2 North, Range 15.5 East, Gila & Salt River Base and Meridian, Gila County, Arizona, Globe Mining District.
2. The type of corner and location monuments used are wood 2"x2"x48" posts and metal tags with location information written thereon.
3. The bearings and distances in degrees and feet between claim corners are as depicted on the above map.

When recorded return to:

Fossil Land and Livestock Limited Co  
13138 N High Hawk Dr  
Marana, AZ 85658

**LOCATION NOTICE FOR LODE MINING CLAIM**

NOTICE IS HEREBY GIVEN that the HOOK 4  
\_\_\_\_\_ lode mining claim has been located  
by Fossil Land and Livestock Limited Co whose current mailing  
address is 13138 N High Hawk Dr  
Marana, AZ 85658

RECEIVED  
BLM AZ STATE OFFICE  
2018 MAR - 2 A 10:31  
PHOENIX, ARIZONA

The general course of this claim is East/West and it is situated in Gila  
County, Arizona. This claim is 1500 feet in length and 600 feet in width. This claim runs  
from the location monument on which this location notice is posted approximately 10 feet in a  
easterly direction to the east end line and 1490 feet in a westerly direction to the  
west end line. This claim is marked by six monuments, one at each corner and one at the center of each  
end line of the claim.

The location monument on which this notice is posted is situated within Section 36, Township 2  
North, Range 15.5 East, Gila Salt River Base and Meridian, Arizona and this claim encompasses portions  
of the following quarter section (s), section (s), Township (s) and Range (s) NW 1/4 of the NW 1/4 of Section  
36, and NE 1/4 of the NE 1/4 of Section 35, Township 2 North, Range 15.5 East, Gila & Salt River Base and  
Meridian, Gila County, Arizona, Globe Mining District.

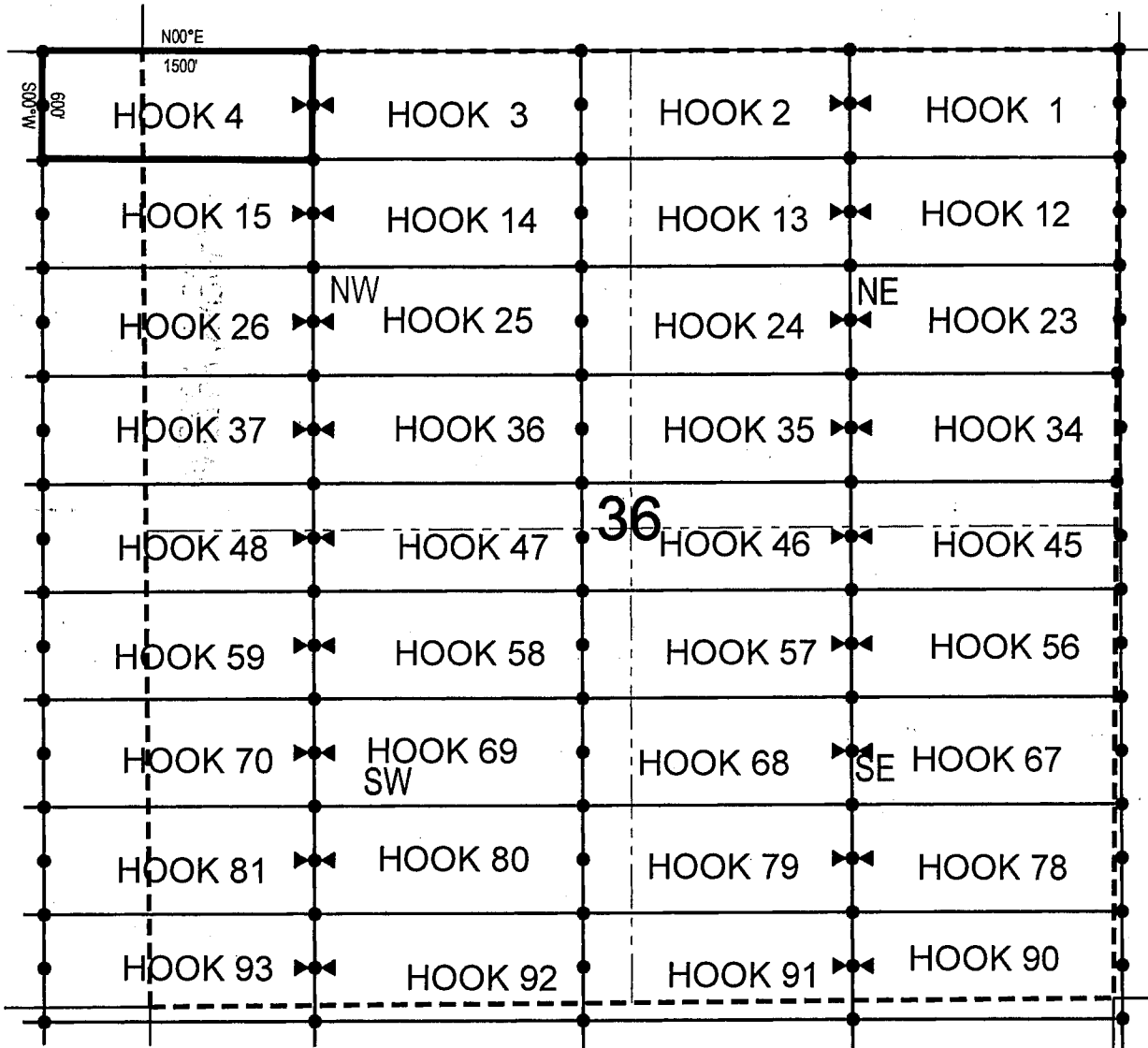
The locality of this claim with reference to some natural object or permanent monument and additional information  
(if any) concerning its locality are as follows: 21412 feet north and 21892 feet east from the southwest corner of  
Section 14, Township 1 North, Range 15 East, to the northeast corner of said claim.

DATED AND POSTED on the ground this 8th day of January, 20 18

LOCATOR (s) Fossil Land and Livestock AGENT: T. Robert Breen /  
Limited Co  
13138 N High Hawk Dr  
Marana, AZ 85658

AMC449480

## LODE CLAIM LOCATION MAP



• Corner Posts    ▲ Location Monuments    Scale: 1"=1000'



1. The above map depicts the **HOOK 4** Lode Claim, which is located in the NW 1/4 of the NW 1/4 of Section 36, and NE 1/4 of the NE 1/4 of Section 35, Township 2 North, Range 15.5 East, Gila & Salt River Base and Meridian, Gila County, Arizona, Globe Mining District.
2. The type of corner and location monuments used are wood 2"x2"x48" posts and metal tags with location information written thereon.
3. The bearings and distances in degrees and feet between claim corners are as depicted on the above map.

When recorded return to:

Fossil Land and Livestock Limited Co  
13138 N High Hawk Dr  
Marana, AZ 85658

**LOCATION NOTICE FOR LODE MINING CLAIM**

NOTICE IS HEREBY GIVEN that the HOOK 5  
\_\_\_\_\_ lode mining claim has been located  
by Fossil Land and Livestock Limited Co whose current mailing  
address is 13138 N High Hawk Dr  
Marana, AZ 85658

RECEIVED  
BLM AZ STATE OFFICE  
2018 MAR -2 A 10: 31  
PHOENIX, ARIZONA

The general course of this claim is East/West and it is situated in Gila  
County, Arizona. This claim is 1500 feet in length and 600 feet in width. This claim runs  
from the location monument on which this location notice is posted approximately 1490 feet in a  
easterly direction to the east end line and 10 feet in a westerly direction to the  
west end line. This claim is marked by six monuments, one at each corner and one at the center of each  
end line of the claim.

The location monument on which this notice is posted is situated within Section 35, Township 2  
North, Range 15.5 East, Gila Salt River Base and Meridian, Arizona and this claim encompasses portions  
of the following quarter section (s), section (s), Township (s) and Range (s) NW 1/4 of the NE 1/4 and NE 1/4  
of the NE 1/4 of Section 35, Township 2 North, Range 15.5 East, Gila & Salt River Base and Meridian, Gila  
County, Arizona, Globe Mining District.

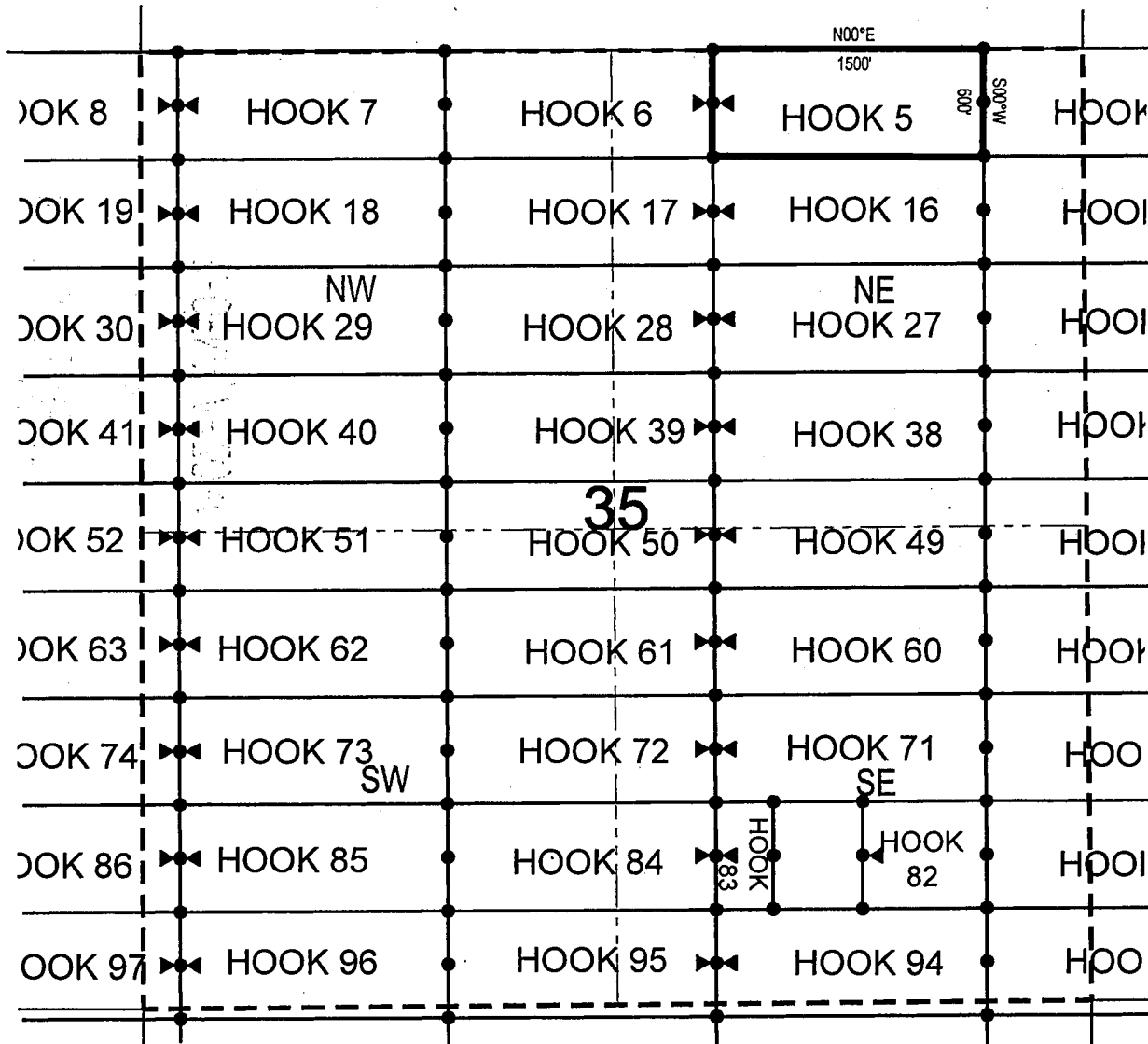
The locality of this claim with reference to some natural object or permanent monument and additional information  
(if any) concerning its locality are as follows: 21403 feet north and 20392 feet east from the southwest corner of  
Section 14, Township 1 North, Range 15 East, to the northeast corner of said claim.

DATED AND POSTED on the ground this 6th day of December, 2017

LOCATOR (s) Fossil Land and Livestock AGENT: T. Robert Breen /  
Limited Co  
13138 N High Hawk Dr  
Marana, AZ 85658

AMC 449481

## LODE CLAIM LOCATION MAP



• Corner Posts      ▲ Location Monuments      Scale: 1"=1000'



1. The above map depicts the **HOOK 5** Lode Claim, which is located in the NW 1/4 of the NE 1/4 and NE 1/4 of the NE 1/4 of Section 35, Township 2 North, Range 15.5 East, Gila & Salt River Base and Meridian, Gila County, Arizona, Globe Mining District.
2. The type of corner and location monuments used are wood 2"x2"x48" posts and metal tags with location information written thereon.
3. The bearings and distances in degrees and feet between claim corners are as depicted on the above map.



Fossil Land and Livestock Limited Co  
13138 N High Hawk Dr  
Marana, AZ 85658

NOTICE IS HEREBY GIVEN that the **HOOKE**  
\_\_\_\_\_ lode mining claim has been located  
by Fossil Land and Livestock Limited Co whose current mailing  
address is 13138 N High Hawk Dr  
Marana, AZ 85658

RECEIVED  
BLMAZ STATE OFFICE  
2018 MAR - 2 A 10: 31  
PHOENIX, ARIZONA

The location monument on which this notice is posted is situated within Section 35, Township 2  
North, Range 15.5 East, Gila Salt River Base and Meridian, Arizona and this claim encompasses portions  
of the following quarter section (s), section (s), Township (s) and Range (s) NW 1/4 of the NE 1/4 and NE 1/4  
of the NW 1/4 of Section 35, Township 2 North, Range 15.5 East, Gila & Salt River Base and Meridian, Gila  
County, Arizona, Globe Mining District.

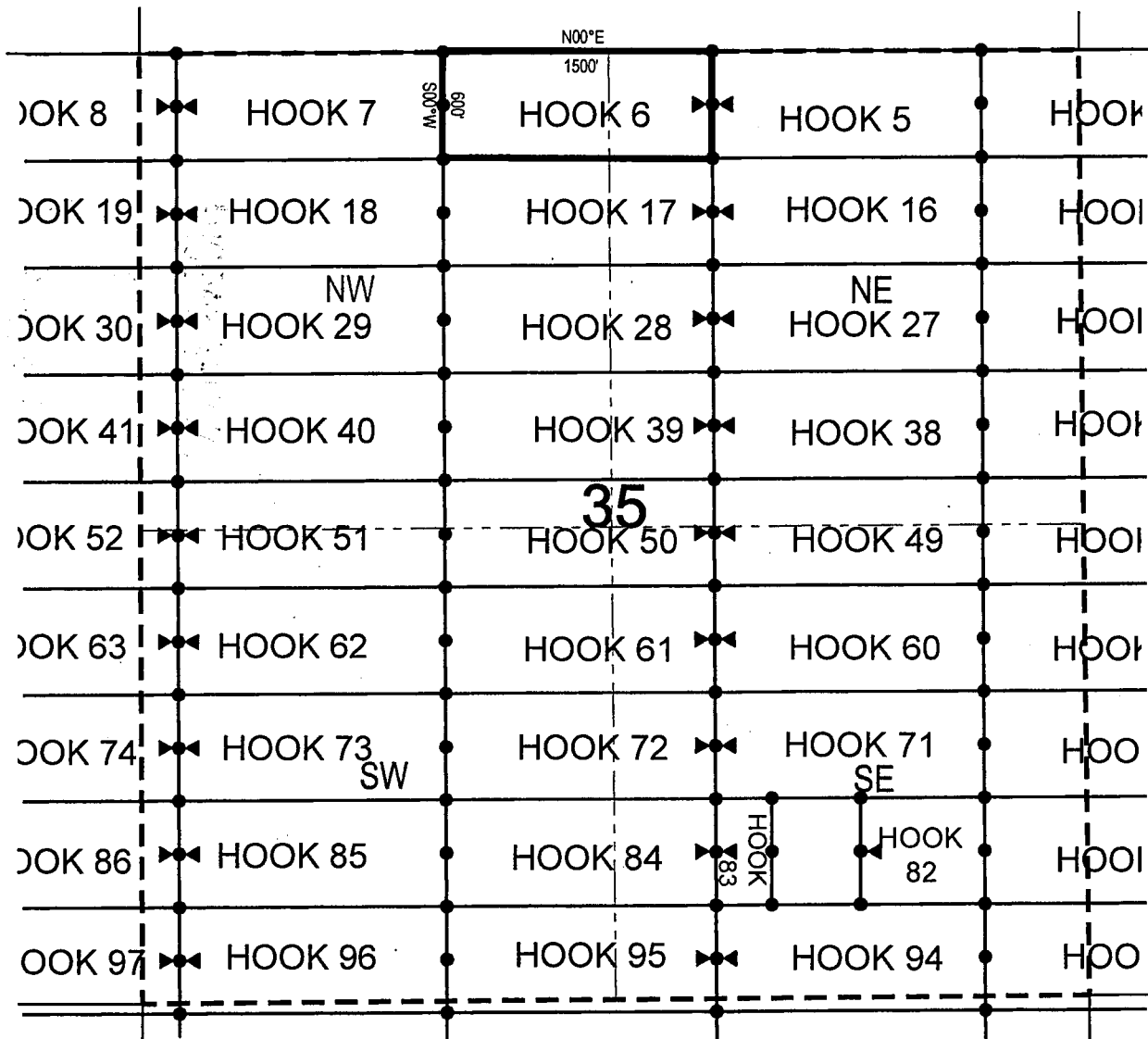
The locality of this claim with reference to some natural object or permanent monument and additional information (if any) concerning its locality are as follows: 21394 feet north and 18892 feet east from the southwest corner of Section 14, Township 1 North, Range 15 East, to the northeast corner of said claim.

DATED AND POSTED on the ground this 6th day of December, 2017

LOCATOR (s) Fossil Land and Livestock AGENT: T. Robert Breen /  
Limited Co  
 13138 N High Hawk Dr  
 Marana, AZ 85658

AMC449482

## LODE CLAIM LOCATION MAP



• Corner Posts    ▲ Location Monuments    Scale: 1"=1000'



1. The above map depicts the **HOOK 6** Lode Claim, which is located in the NW 1/4 of the NE 1/4 and NE 1/4 of the NW 1/4 of Section 35, Township 2 North, Range 15.5 East, Gila & Salt River Base and Meridian, Gila County, Arizona, Globe Mining District.
2. The type of corner and location monuments used are wood 2"x2"x48" posts and metal tags with location information written thereon.
3. The bearings and distances in degrees and feet between claim corners are as depicted on the above map.

Fossil Land and Livestock Limited Co  
13138 N High Hawk Dr  
Marana, AZ 85658

NOTICE IS HEREBY GIVEN that the **HOOK 7**  
\_\_\_\_\_ lode mining claim has been located  
by Fossil Land and Livestock Limited Co whose current mailing  
address is 13138 N High Hawk Dr  
Marana, AZ 85658

RECEIVED  
BLMAZ STATE OFFICE  
2018 MAR -2 A 10:31  
PHOENIX, ARIZONA

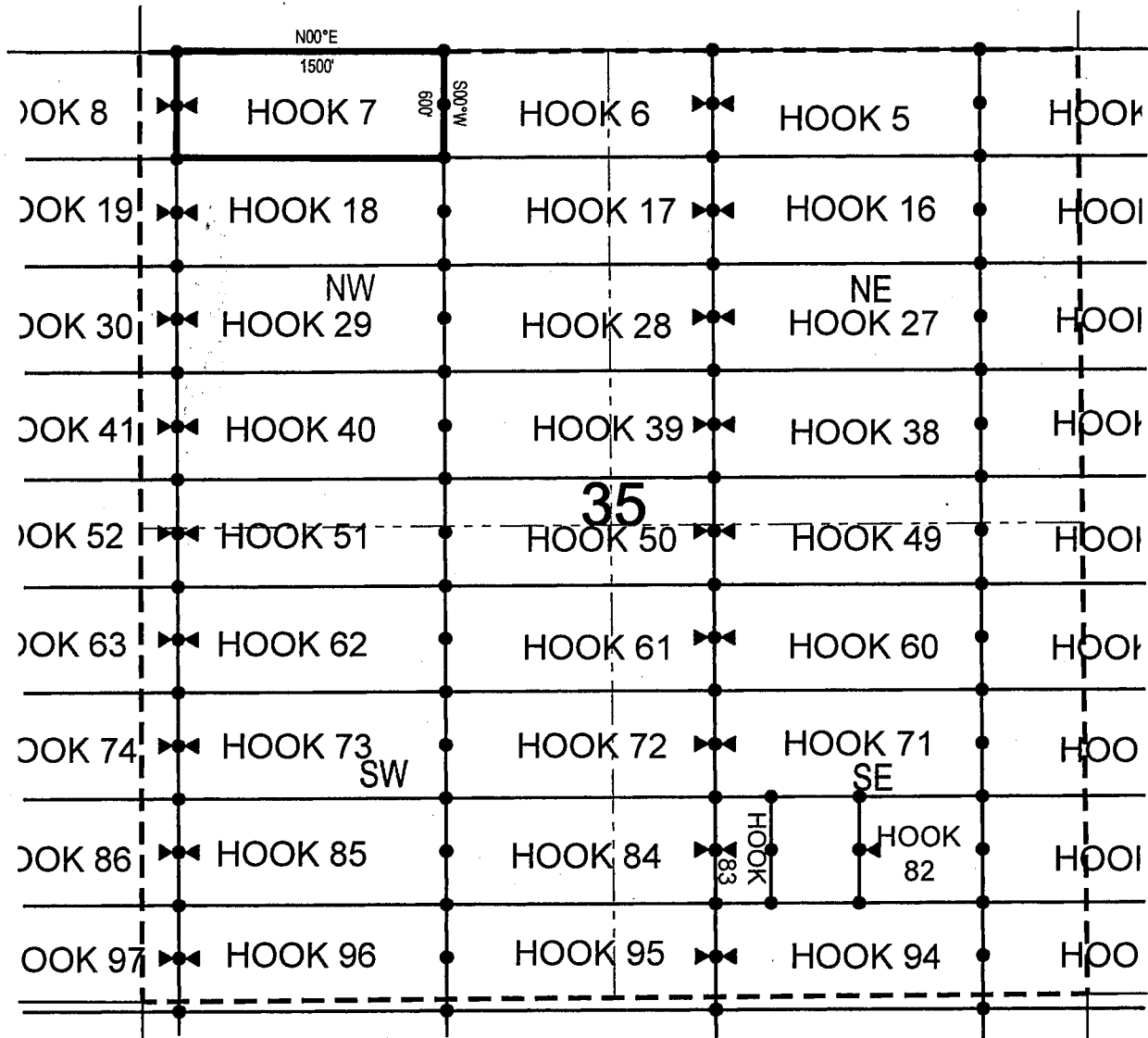
The location monument on which this notice is posted is situated within Section 35, Township 2  
North, Range 15.5 East, Gila Salt River Base and Meridian, Arizona and this claim encompasses portions  
of the following quarter section (s), section (s), Township (s) and Range (s) NW 1/4 of the NW 1/4 and NE  
1/4 of the NW 1/4 of Section 35, Township 2 North, Range 15.5 East, Gila & Salt River Base and Meridian,  
Gila County, Arizona, Globe Mining District.

The locality of this claim with reference to some natural object or permanent monument and additional information (if any) concerning its locality are as follows: 21386 feet north and 17392 feet east from the southwest corner of Section 14, Township 1 North, Range 15 East, to the northeast corner of said claim.

LOCATOR (s) Fossil Land and Livestock AGENT: T. Robert Breen /  
Limited Co  
 13138 N High Hawk Dr  
 Marana, AZ 85658

АМС 449483

## LODE CLAIM LOCATION MAP



• Corner Posts

▲ Location Monuments

Scale: 1"=1000'



1. The above map depicts the **HOOK 7** Lode Claim, which is located in the NW 1/4 of the NW 1/4 and NE 1/4 of the NW 1/4 of Section 35, Township 2 North, Range 15.5 East, Gila & Salt River Base and Meridian, Gila County, Arizona, Globe Mining District.
2. The type of corner and location monuments used are wood 2"x2"x48" posts and metal tags with location information written thereon.
3. The bearings and distances in degrees and feet between claim corners are as depicted on the above map.

When recorded return to:

Fossil Land and Livestock Limited Co  
13138 N High Hawk Dr  
Marana, AZ 85658

**LOCATION NOTICE FOR LODE MINING CLAIM**

NOTICE IS HEREBY GIVEN that the HOOK 8  
\_\_\_\_\_ lode mining claim has been located  
by Fossil Land and Livestock Limited Co whose current mailing  
address is 13138 N High Hawk Dr  
Marana, AZ 85658

RECEIVED  
BLM AZ STATE OFFICE  
2018 MAR - 2 A 10:31  
PHOENIX, ARIZONA

The general course of this claim is East/West and it is situated in Gila  
County, Arizona. This claim is 1500 feet in length and 600 feet in width. This claim runs  
from the location monument on which this location notice is posted approximately 10 feet in a  
easterly direction to the east end line and 1490 feet in a westerly direction to the  
west end line. This claim is marked by six monuments, one at each corner and one at the center of each  
end line of the claim.

The location monument on which this notice is posted is situated within Section 35, Township 2  
North, Range 15.5 East, Gila Salt River Base and Meridian, Arizona and this claim encompasses portions  
of the following quarter section (s), section (s), Township (s) and Range (s) NW 1/4 of the NW 1/4 of Section  
35, and NE 1/4 of the NE 1/4 of Section 34, Township 2 North, Range 15.5 East, Gila & Salt River Base and  
Meridian, Gila County, Arizona, Globe Mining District.

The locality of this claim with reference to some natural object or permanent monument and additional information  
(if any) concerning its locality are as follows: 21377 feet north and 15892 feet east from the southwest corner of  
Section 14, Township 1 North, Range 15 East, to the northeast corner of said claim.

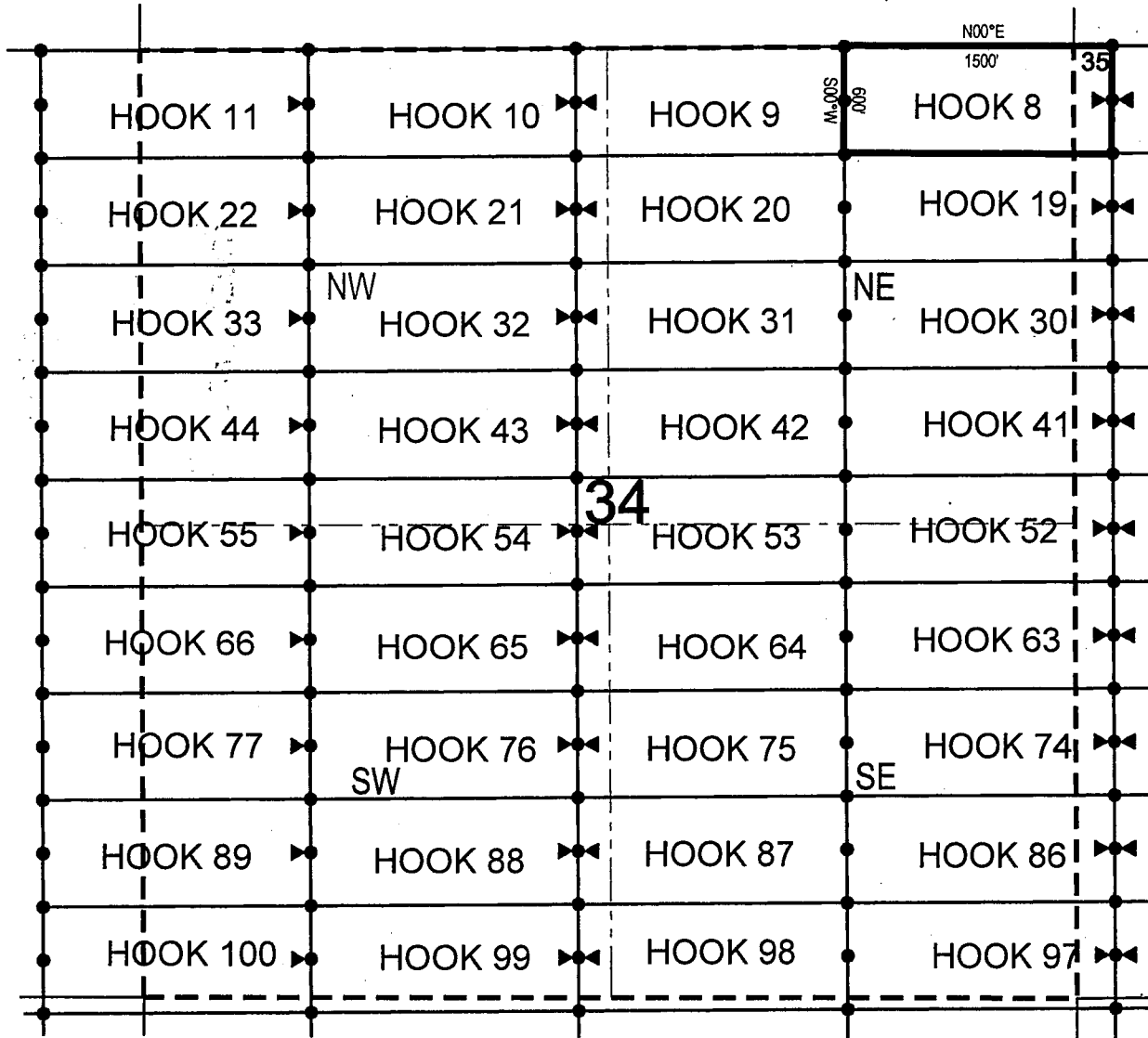
AMC449484

DATED AND POSTED on the ground this 30th day of November, 2017

LOCATOR (s) Fossil Land and Livestock AGENT: T. Robert Breen /  
Limited Co  
13138 N High Hawk Dr  
Marana, AZ 85658



## LODE CLAIM LOCATION MAP



● Corner Posts      ▲ Location Monuments      Scale: 1"=1000'



1. The above map depicts the **HOOK 8** Lode Claim, which is located in the NW 1/4 of the NW 1/4 of Section 35, and NE 1/4 of the NE 1/4 of Section 34, Township 2 North, Range 15.5 East, Gila & Salt River Base and Meridian, Gila County, Arizona, Globe Mining District.
2. The type of corner and location monuments used are wood 2"x2"x48" posts and metal tags with location information written thereon.
3. The bearings and distances in degrees and feet between claim corners are as depicted on the above map.



When recorded return to:

Fossil Land and Livestock Limited Co  
13138 N High Hawk Dr  
Marana, AZ 85658

**LOCATION NOTICE FOR LODE MINING CLAIM**

NOTICE IS HEREBY GIVEN that the HOOK 9  
\_\_\_\_\_ lode mining claim has been located  
by Fossil Land and Livestock Limited Co whose current mailing  
address is 13138 N High Hawk Dr  
Marana, AZ 85658

RECEIVED  
BLM AZ STATE OFFICE  
2018 MAR - 2 A 10:31  
PHOENIX, ARIZONA

The general course of this claim is East/West and it is situated in Gila  
County, Arizona. This claim is 1500 feet in length and 600 feet in width. This claim runs  
from the location monument on which this location notice is posted approximately 1490 feet in a  
easterly direction to the east end line and 10 feet in a westerly direction to the  
west end line. This claim is marked by six monuments, one at each corner and one at the center of each  
end line of the claim.

The location monument on which this notice is posted is situated within Section 34, Township 2  
North, Range 15.5 East, Gila Salt River Base and Meridian, Arizona and this claim encompasses portions  
of the following quarter section (s), section (s), Township (s) and Range (s) NE 1/4 of the NW 1/4 and NW 1/4  
of the NE 1/4 of Section 34, Township 2 North, Range 15.5 East, Gila & Salt River Base and Meridian, Gila  
County, Arizona, Globe Mining District.

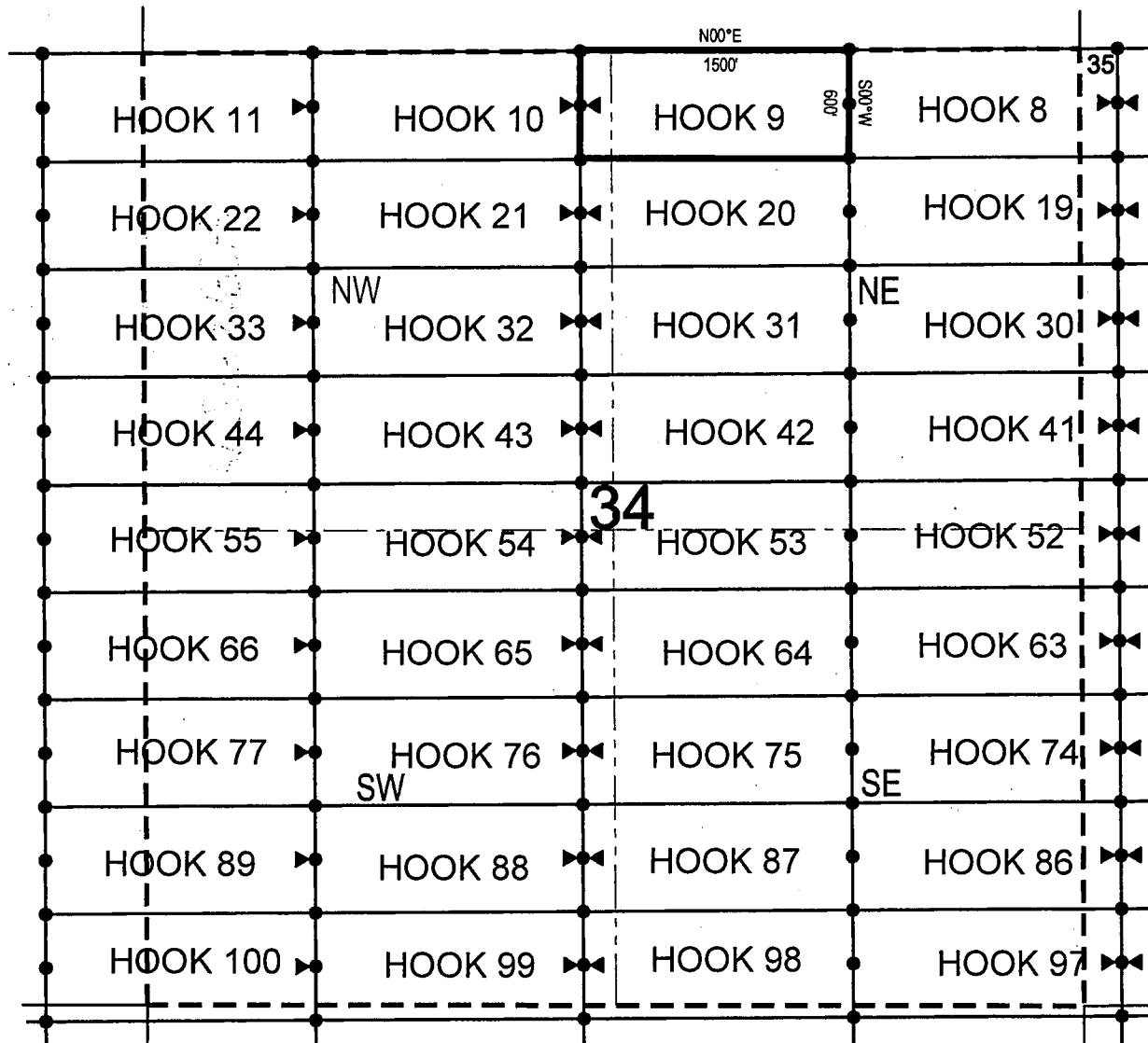
The locality of this claim with reference to some natural object or permanent monument and additional information  
(if any) concerning its locality are as follows: 21368 feet north and 14392 feet east from the southwest corner of  
Section 14, Township 1 North, Range 15 East, to the northeast corner of said claim.

DATED AND POSTED on the ground this 5th day of December, 2017

LOCATOR (s) Fossil Land and Livestock AGENT: T. Robert Breen /  
Limited Co  
13138 N High Hawk Dr  
Marana, AZ 85658

AMC 449485

## LODE CLAIM LOCATION MAP



• Corner Posts

▲ Location Monuments

Scale: 1"=1000'



1. The above map depicts the HOOK 9 Lode Claim, which is located in the NE 1/4 of the NW 1/4 and NW 1/4 of the NE 1/4 of Section 34, Township 2 North, Range 15.5 East, Gila & Salt River Base and Meridian, Gila County, Arizona, Globe Mining District.
2. The type of corner and location monuments used are wood 2"x2"x48" posts and metal tags with location information written thereon.
3. The bearings and distances in degrees and feet between claim corners are as depicted on the above map.

When recorded return to:

Fossil Land and Livestock Limited Co  
13138 N High Hawk Dr  
Marana, AZ 85658

**LOCATION NOTICE FOR LOPE MINING CLAIM**

NOTICE IS HEREBY GIVEN that the HOOK 10  
\_\_\_\_\_ lode mining claim has been located  
by Fossil Land and Livestock Limited Co whose current mailing  
address is 13138 N High Hawk Dr  
Marana, AZ 85658

RECEIVED  
BLM AZ STATE OFFICE  
2018 MAR - 2 A 10: 32  
PHOENIX, ARIZONA

The general course of this claim is East/West and it is situated in Gila  
County, Arizona. This claim is 1500 feet in length and 600 feet in width. This claim runs  
from the location monument on which this location notice is posted approximately 10 feet in a  
easterly direction to the east end line and 1490 feet in a westerly direction to the  
west end line. This claim is marked by six monuments, one at each corner and one at the center of each  
end line of the claim.

The location monument on which this notice is posted is situated within Section 34, Township 2  
North, Range 15.5 East, Gila Salt River Base and Meridian, Arizona and this claim encompasses portions  
of the following quarter section (s), section (s), Township (s) and Range (s) NE 1/4 of the NW 1/4 and NW 1/4  
of the NW 1/4 of Section 34, Township 2 North, Range 15.5 East, Gila & Salt River Base and Meridian, Gila  
County, Arizona, Globe Mining District.

The locality of this claim with reference to some natural object or permanent monument and additional information  
(if any) concerning its locality are as follows: 21360 feet north and 12892 feet east from the southwest corner of  
Section 14, Township 1 North, Range 15 East, to the northeast corner of said claim.

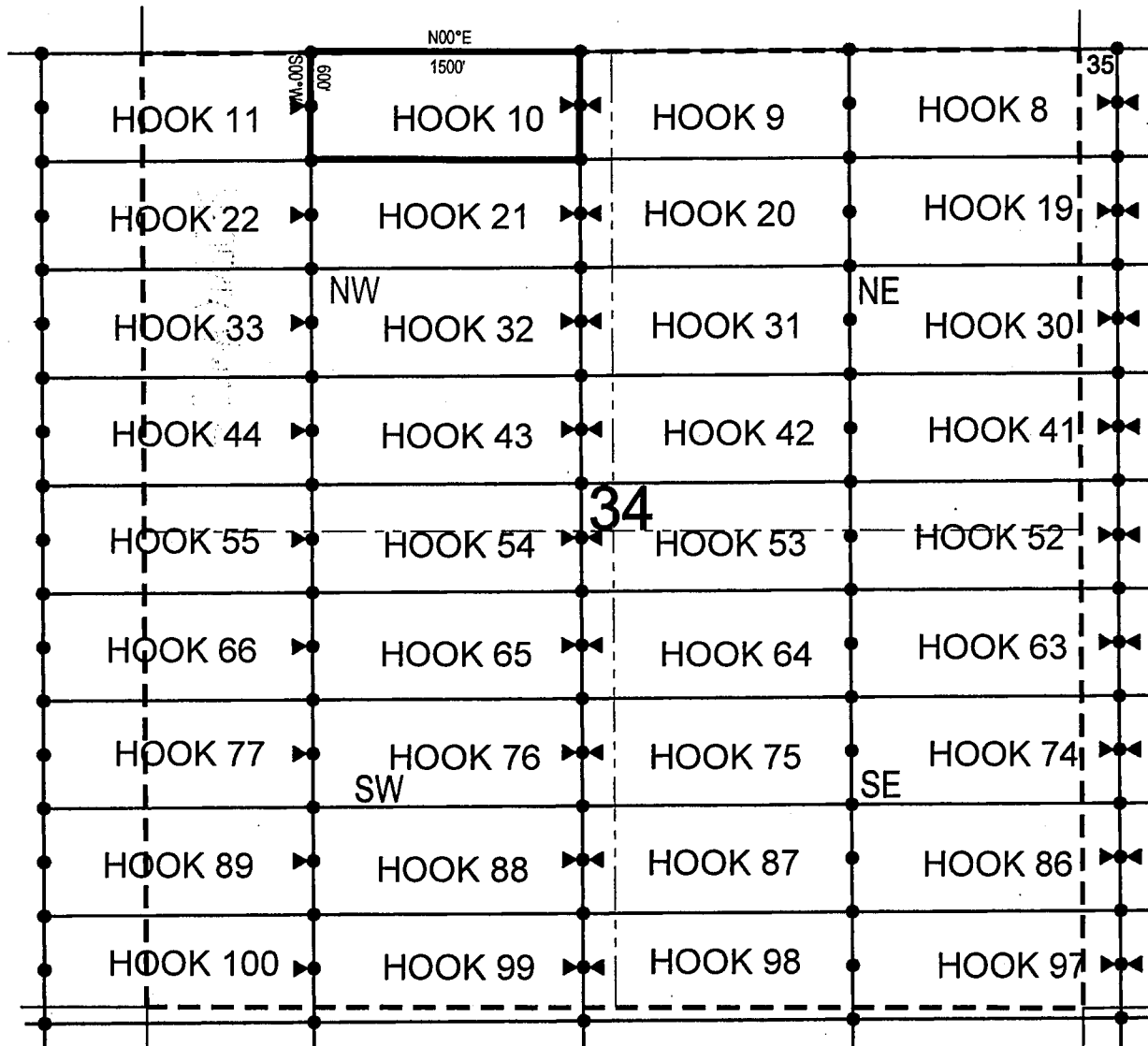
DATED AND POSTED on the ground this 5th day of December, 2017

LOCATOR (s) Fossil Land and Livestock AGENT: T. Robert Breen /  
Limited Co  
13138 N High Hawk Dr  
Marana, AZ 85658



AMC 449486

## LODE CLAIM LOCATION MAP



● Corner Posts

▲ Location Monuments

Scale: 1"=1000'



1. The above map depicts the **HOOK 10** Lode Claim, which is located in the NE 1/4 of the NW 1/4 and NW 1/4 of the NW 1/4 of Section 34, Township 2 North, Range 15.5 East, Gila & Salt River Base and Meridian, Gila County, Arizona, Globe Mining District.
2. The type of corner and location monuments used are wood 2"x2"x48" posts and metal tags with location information written thereon.
3. The bearings and distances in degrees and feet between claim corners are as depicted on the above map.

Fossil Land and Livestock Limited Co  
13138 N High Hawk Dr  
Marana, AZ 85658

NOTICE IS HEREBY GIVEN that the **HOOB 11**  
   lode mining claim has been located  
by Fossil Land and Livestock Limited Co whose current mailing  
address is 13138 N High Hawk Dr  
Marana, AZ 85658

RECEIVED  
BLMAZ STATE OFFICE  
2018 MAR -2 A 10: 32  
PHOENIX, ARIZONA

The location monument on which this notice is posted is situated within Section 34, Township 2 North, Range 15.5 East, Gila Salt River Base and Meridian, Arizona and this claim encompasses portions of the following quarter section (s), section (s), Township (s) and Range (s) NW 1/4 of the NW 1/4 of Section 34, Township 2 North, Range 15.5 East, and NE 1/4 of the NE 1/4 of Section 36, Township 2 North, Range 15 East, Gila & Salt River Base and Meridian, Gila County, Arizona, Globe Mining District.

The locality of this claim with reference to some natural object or permanent monument and additional information (if any) concerning its locality are as follows: 21351 feet north and 11392 feet east from the southwest corner of Section 14, Township 1 North, Range 15 East, to the northeast corner of said claim.

DATED AND POSTED on the ground this 4th day of December, 2017

LOCATOR (s) Fossil Land and Livestock AGENT: T. Robert Breen /  
Limited Co  
13138 N High Hawk Dr  
Marana, AZ 85658

AMC449487

The map displays a grid of 100 hooks, numbered 1 to 100, arranged in a 10x10 pattern. The hooks are labeled as follows:

- Row 1: HOOK 1, HOOK 2, HOOK 3, HOOK 4
- Row 2: HOOK 5, HOOK 6, HOOK 7, HOOK 8
- Row 3: HOOK 9, HOOK 10, HOOK 11, HOOK 12
- Row 4: HOOK 13, HOOK 14, HOOK 15, HOOK 16
- Row 5: HOOK 17, HOOK 18, HOOK 19, HOOK 20
- Row 6: HOOK 21, HOOK 22, HOOK 23, HOOK 24
- Row 7: HOOK 25, HOOK 26, HOOK 27, HOOK 28
- Row 8: HOOK 29, HOOK 30, HOOK 31, HOOK 32
- Row 9: HOOK 33, HOOK 34, HOOK 35, HOOK 36
- Row 10: HOOK 37, HOOK 38, HOOK 39, HOOK 40
- Row 11: HOOK 41, HOOK 42, HOOK 43, HOOK 44
- Row 12: HOOK 45, HOOK 46, HOOK 47, HOOK 48
- Row 13: HOOK 49, HOOK 50, HOOK 51, HOOK 52
- Row 14: HOOK 53, HOOK 54, HOOK 55, HOOK 56
- Row 15: HOOK 57, HOOK 58, HOOK 59, HOOK 60
- Row 16: HOOK 61, HOOK 62, HOOK 63, HOOK 64
- Row 17: HOOK 65, HOOK 66, HOOK 67, HOOK 68
- Row 18: HOOK 69, HOOK 70, HOOK 71, HOOK 72
- Row 19: HOOK 73, HOOK 74, HOOK 75, HOOK 76
- Row 20: HOOK 77, HOOK 78, HOOK 79, HOOK 80
- Row 21: HOOK 81, HOOK 82, HOOK 83, HOOK 84
- Row 22: HOOK 85, HOOK 86, HOOK 87, HOOK 88
- Row 23: HOOK 89, HOOK 90, HOOK 91, HOOK 92
- Row 24: HOOK 93, HOOK 94, HOOK 95, HOOK 96
- Row 25: HOOK 97, HOOK 98, HOOK 99, HOOK 100

The map includes a scale bar indicating 1000 meters and a compass rose showing North (N), South (S), East (E), and West (W). The map is titled '34°N' and '150°E'.

**Scale: 1"=1000'**



1. The above map depicts the **HOOK 11** Lode Claim, which is located in the NW 1/4 of the NW 1/4 of Section 34, Township 2 North, Range 15.5 East, and NE 1/4 of the NE 1/4 of Section 36, Township 2 North, Range 15 East, Gila & Salt River Base and Meridian, Gila County, Arizona, Globe Mining District.
2. The type of corner and location monuments used are wood 2"x2"x48" posts and metal tags with location information written thereon.
3. The bearings and distances in degrees and feet between claim corners are as depicted on the above map.

Fossil Land and Livestock Limited Co  
13138 N High Hawk Dr  
Marana, AZ 85658

NOTICE IS HEREBY GIVEN that the **HOOK 12**  
\_\_\_\_\_ lode mining claim has been located  
by Fossil Land and Livestock Limited Co whose current mailing  
address is 13138 N High Hawk Dr  
Marana, AZ 85658

RECEIVED  
BLM AZ STATE OFFICE  
2018 MAR -2 A 10: 32  
PHOENIX, ARIZONA

The location monument on which this notice is posted is situated within Section 36, Township 2  
North, Range 15.5 East, Gila Salt River Base and Meridian, Arizona and this claim encompasses portions  
of the following quarter section (s), section (s), Township (s) and Range (s) NW 1/4 of the NE 1/4 and NE 1/4  
of the NE 1/4 of Section 36, Township 2 North, Range 15.5 East, Gila & Salt River Base and Meridian, Gila  
County, Arizona, Globe Mining District.

The locality of this claim with reference to some natural object or permanent monument and additional information (if any) concerning its locality are as follows: 20838 feet north and 26395 feet east from the southwest corner of Section 14, Township 1 North, Range 15 East, to the northeast corner of said claim.

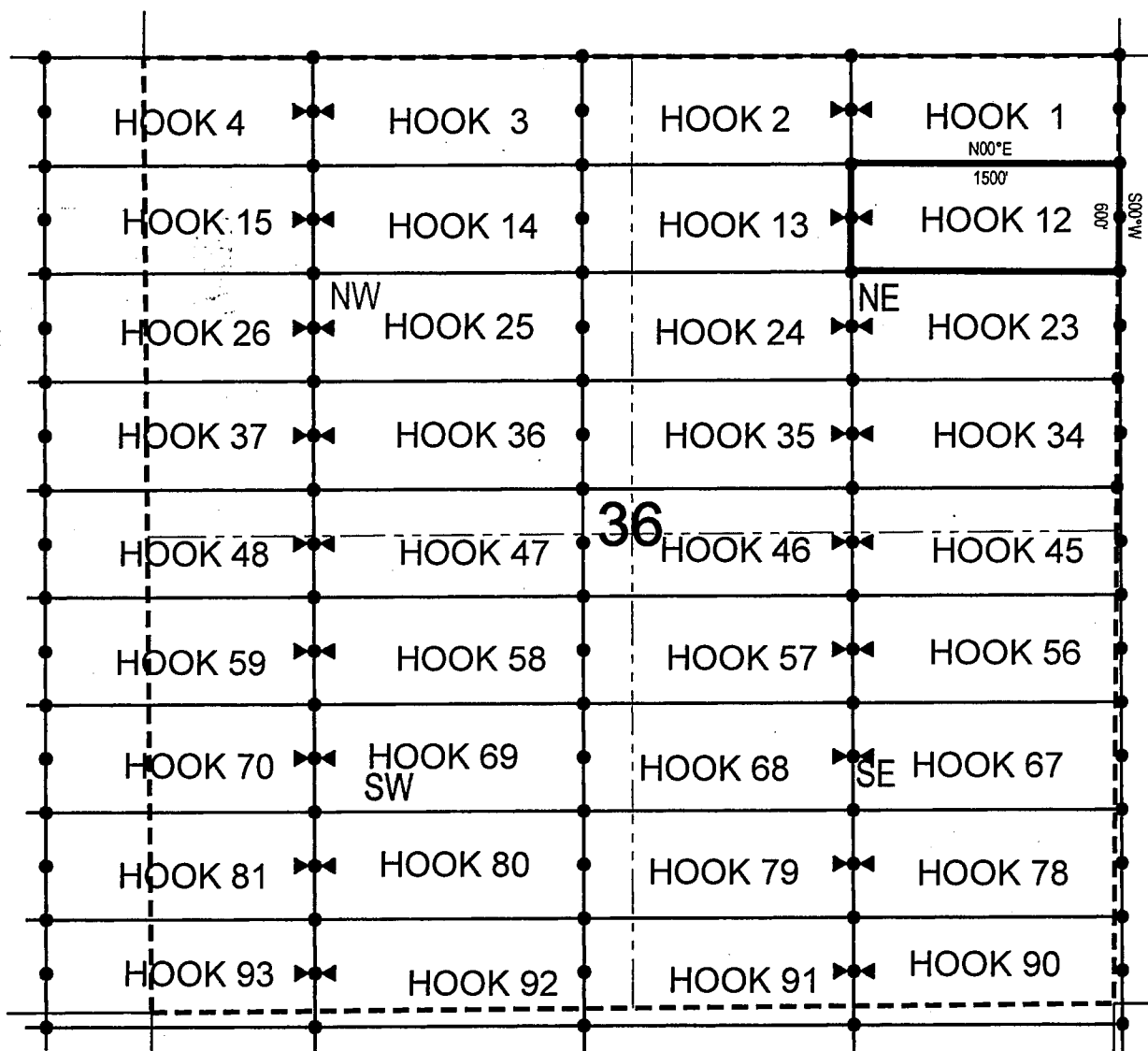
DATED AND POSTED on the ground this 11th day of January, 2018

LOCATOR (s) Fossil Land and Livestock AGENT: T. Robert Breen /  
Limited Co  
13138 N High Hawk Dr  
Marana, AZ 85658

AMC449488



## LODE CLAIM LOCATION MAP



● Corner Posts    ▲ Location Monuments    Scale: 1"=1000'



1. The above map depicts the **HOOK 12** Lode Claim, which is located in the NW 1/4 of the NE 1/4 and NE 1/4 of the NE 1/4 of Section 36, Township 2 North, Range 15.5 East, Gila & Salt River Base and Meridian, Gila County, Arizona, Globe Mining District.
2. The type of corner and location monuments used are wood 2"x2"x48" posts and metal tags with location information written thereon.
3. The bearings and distances in degrees and feet between claim corners are as depicted on the above map.

Fossil Land and Livestock Limited Co  
13138 N High Hawk Dr  
Marana, AZ 85658

NOTICE IS HEREBY GIVEN that the **HOOK 13**  
\_\_\_\_\_ lode mining claim has been located  
by Fossil Land and Livestock Limited Co whose current mailing  
address is 13138 N High Hawk Dr  
Marana, AZ 85658

RECEIVED  
BLMAZ STATE OFFICE  
2018 MAR -2 A 10:32  
PHOENIX, ARIZONA

The location monument on which this notice is posted is situated within Section 36, Township 2 North, Range 15.5 East, Gila Salt River Base and Meridian, Arizona and this claim encompasses portions of the following quarter section (s), section (s), Township (s) and Range (s) NW 1/4 of the NE 1/4 and NE 1/4 of the NW 1/4 of Section 36, Township 2 North, Range 15.5 East, Gila & Salt River Base and Meridian, Gila County, Arizona, Globe Mining District.

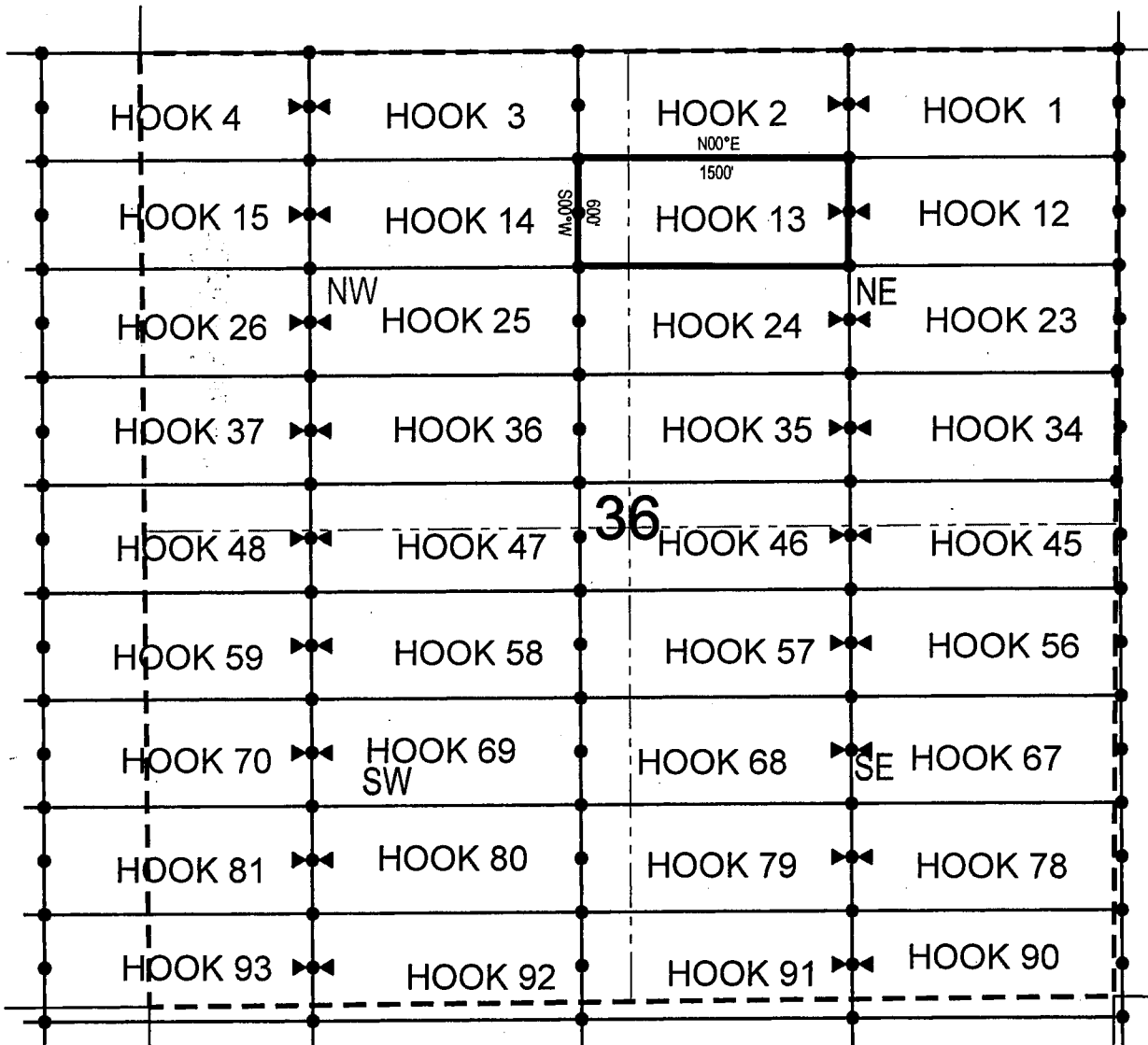
The locality of this claim with reference to some natural object or permanent monument and additional information (if any) concerning its locality are as follows: 20829 feet north and 24895 feet east from the southwest corner of Section 14, Township 1 North, Range 15 East, to the northeast corner of said claim.

DATED AND POSTED on the ground this 11th day of January 2018

LOCATOR (s) Fossil Land and Livestock AGENT: T. Robert Breen /  
Limited Co  
 13138 N High Hawk Dr  
 Marana, AZ 85658

AHC 449489

## LODE CLAIM LOCATION MAP



● Corner Posts

▲ Location Monuments

Scale: 1"=1000'



1. The above map depicts the **HOOK 13** Lode Claim, which is located in the NW 1/4 of the NE 1/4 and NE 1/4 of the NW 1/4 of Section 36, Township 2 North, Range 15.5 East, Gila & Salt River Base and Meridian, Gila County, Arizona, Globe Mining District.
2. The type of corner and location monuments used are wood 2"x2"x48" posts and metal tags with location information written thereon.
3. The bearings and distances in degrees and feet between claim corners are as depicted on the above map.

Fossil Land and Livestock Limited Co  
13138 N High Hawk Dr  
Marana, AZ 85658

NOTICE IS HEREBY GIVEN that the **HOOB 14**  
\_\_\_\_\_ lode mining claim has been located  
by Fossil Land and Livestock Limited Co whose current mailing  
address is 13138 N High Hawk Dr  
Marana, AZ 85658

RECEIVED  
BLM AZ STATE OFFICE  
2018 MAR -2 A 10:32  
PHOENIX, ARIZONA

The location monument on which this notice is posted is situated within Section 36, Township 2 North, Range 15.5 East, Gila Salt River Base and Meridian, Arizona and this claim encompasses portions of the following quarter section (s), section (s), Township (s) and Range (s) NW 1/4 of the NW 1/4 and NE 1/4 of the NW 1/4 of Section 36, Township 2 North, Range 15.5 East, Gila & Salt River Base and Meridian, Gila County, Arizona, Globe Mining District.

The locality of this claim with reference to some natural object or permanent monument and additional information (if any) concerning its locality are as follows: 20821 feet north and 23395 feet east from the southwest corner of Section 14, Township 1 North, Range 15 East, to the northeast corner of said claim.

DATED AND POSTED on the ground this 8th day of January, 2018

LOCATOR (s) Fossil Land and Livestock AGENT: T. Robert Breen /  
Limited Co  
 13138 N High Hawk Dr  
 Marana, AZ 85658

AMC449490

A diagram showing a 10x4 grid of hooks, numbered 1 through 93. The grid is divided into four columns by a vertical dashed line. The hooks are arranged in rows, with some hooks missing or combined. Annotations include:

- HOOK 4, HOOK 3, HOOK 2, HOOK 1 (Row 1)
- HOOK 15, HOOK 14, HOOK 13, HOOK 12 (Row 2)
- HOOK 26, HOOK 25, HOOK 24, HOOK 23 (Row 3)
- HOOK 37, HOOK 36, HOOK 35, HOOK 34 (Row 4)
- HOOK 48, HOOK 47, HOOK 46, HOOK 45 (Row 5)
- HOOK 59, HOOK 58, HOOK 57, HOOK 56 (Row 6)
- HOOK 70, HOOK 69, HOOK 68, HOOK 67 (Row 7)
- HOOK 81, HOOK 80, HOOK 79, HOOK 78 (Row 8)
- HOOK 93, HOOK 92, HOOK 91, HOOK 90 (Row 9)

Additional annotations:

- Between HOOK 3 and HOOK 14: N00°E, 1500'
- Between HOOK 14 and HOOK 13: 009, 1500'S
- Between HOOK 25 and HOOK 24: NW, NE
- Between HOOK 47 and HOOK 46: 36
- Between HOOK 69 and HOOK 68: SW, SE

1. The above map depicts the **HOOK 14** Lode Claim, which is located in the NW 1/4 of the NW 1/4 and NE 1/4 of the NW 1/4 of Section 36, Township 2 North, Range 15.5 East, Gila & Salt River Base and Meridian, Gila County, Arizona, Globe Mining District.
2. The type of corner and location monuments used are wood 2"x2"x48" posts and metal tags with location information written thereon.
3. The bearings and distances in degrees and feet between claim corners are as depicted on the above map.

Fossil Land and Livestock Limited Co  
13138 N High Hawk Dr  
Marana, AZ 85658

NOTICE IS HEREBY GIVEN that the **HOOK 15**

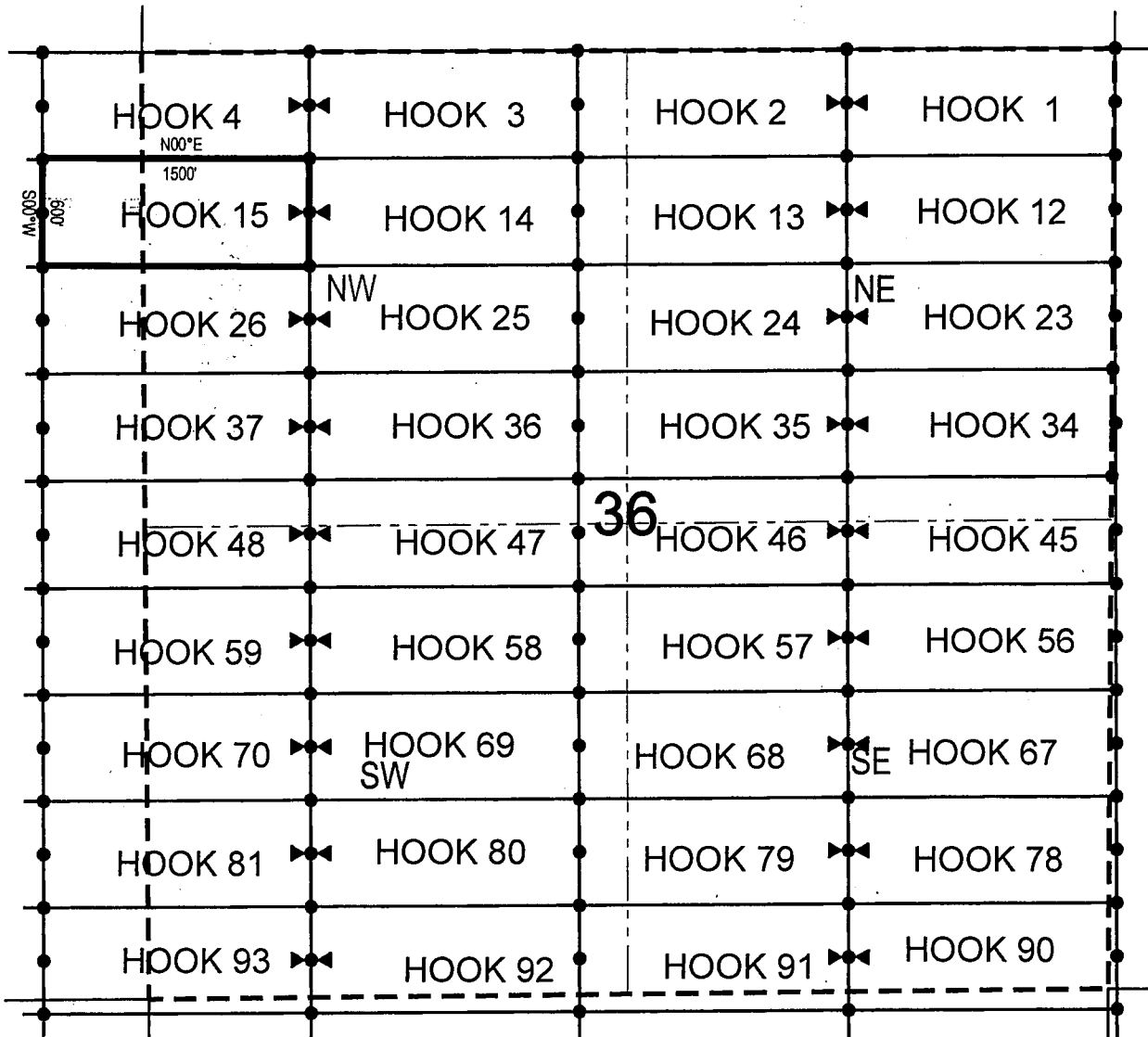
RECEIVED  
BLM AZ STATE OFFICE  
2018 MAR -2 A 10:32  
PHOENIX, ARIZONA

AMC449491

The locality of this claim with reference to some natural object or permanent monument and additional information (if any) concerning its locality are as follows: 20812 feet north and 21895 feet east from the southwest corner of Section 14, Township 1 North, Range 15 East, to the northeast corner of said claim.

LOCATOR (s) Fossil Land and Livestock AGENT: T. Robert Breen /  
Limited Co  
 13138 N High Hawk Dr  
 Marana, AZ 85658

## LODE CLAIM LOCATION MAP



• Corner Posts      ▲ Location Monuments      Scale: 1"=1000'



1. The above map depicts the **HOOK 15** Lode Claim, which is located in the NW 1/4 of the NW 1/4 of Section 36, and NE 1/4 of the NE 1/4 of Section 35, Township 2 North, Range 15.5 East, Gila & Salt River Base and Meridian, Gila County, Arizona, Globe Mining District.
2. The type of corner and location monuments used are wood 2"x2"x48" posts and metal tags with location information written thereon.
3. The bearings and distances in degrees and feet between claim corners are as depicted on the above map.



Fossil Land and Livestock Limited Co  
13138 N High Hawk Dr  
Marana, AZ 85658

NOTICE IS HEREBY GIVEN that the **HOOK 16**  
\_\_\_\_\_ lode mining claim has been located  
by Fossil Land and Livestock Limited Co whose current mailing  
address is 13138 N High Hawk Dr  
Marana, AZ 85658

RECEIVED  
BLMAZ STATE OFFICE  
20 6 MAR - 2 A 10: 32  
PHOENIX, ARIZONA

The location monument on which this notice is posted is situated within Section 35, Township 2  
North, Range 15.5 East, Gila Salt River Base and Meridian, Arizona and this claim encompasses portions  
of the following quarter section (s), section (s), Township (s) and Range (s) NW 1/4 of the NE 1/4 and NE 1/4  
of the NE 1/4 of Section 35, Township 2 North, Range 15.5 East, Gila & Salt River Base and Meridian, Gila  
County, Arizona, Globe Mining District.

The locality of this claim with reference to some natural object or permanent monument and additional information (if any) concerning its locality are as follows: 20803 feet north and 20395 feet east from the southwest corner of Section 14, Township 1 North, Range 15 East, to the northeast corner of said claim.

DATED AND POSTED on the ground this 6th day of December, 2017

LOCATOR (s) Fossil Land and Livestock AGENT: T. Robert Breen /  
Limited Co  
 13138 N High Hawk Dr  
 Marana, AZ 85658

AMC449492

### ▲ Location Monuments

1. The above map depicts the **HOOK 16** Lode Claim, which is located in the NW 1/4 of the NE 1/4 and NE 1/4 of the NE 1/4 of Section 35, Township 2 North, Range 15.5 East, Gila & Salt River Base and Meridian, Gila County, Arizona, Globe Mining District.
2. The type of corner and location monuments used are wood 2"x2"x48" posts and metal tags with location information written thereon.
3. The bearings and distances in degrees and feet between claim corners are as depicted on the above map.

Fossil Land and Livestock Limited Co  
13138 N High Hawk Dr  
Marana, AZ 85658

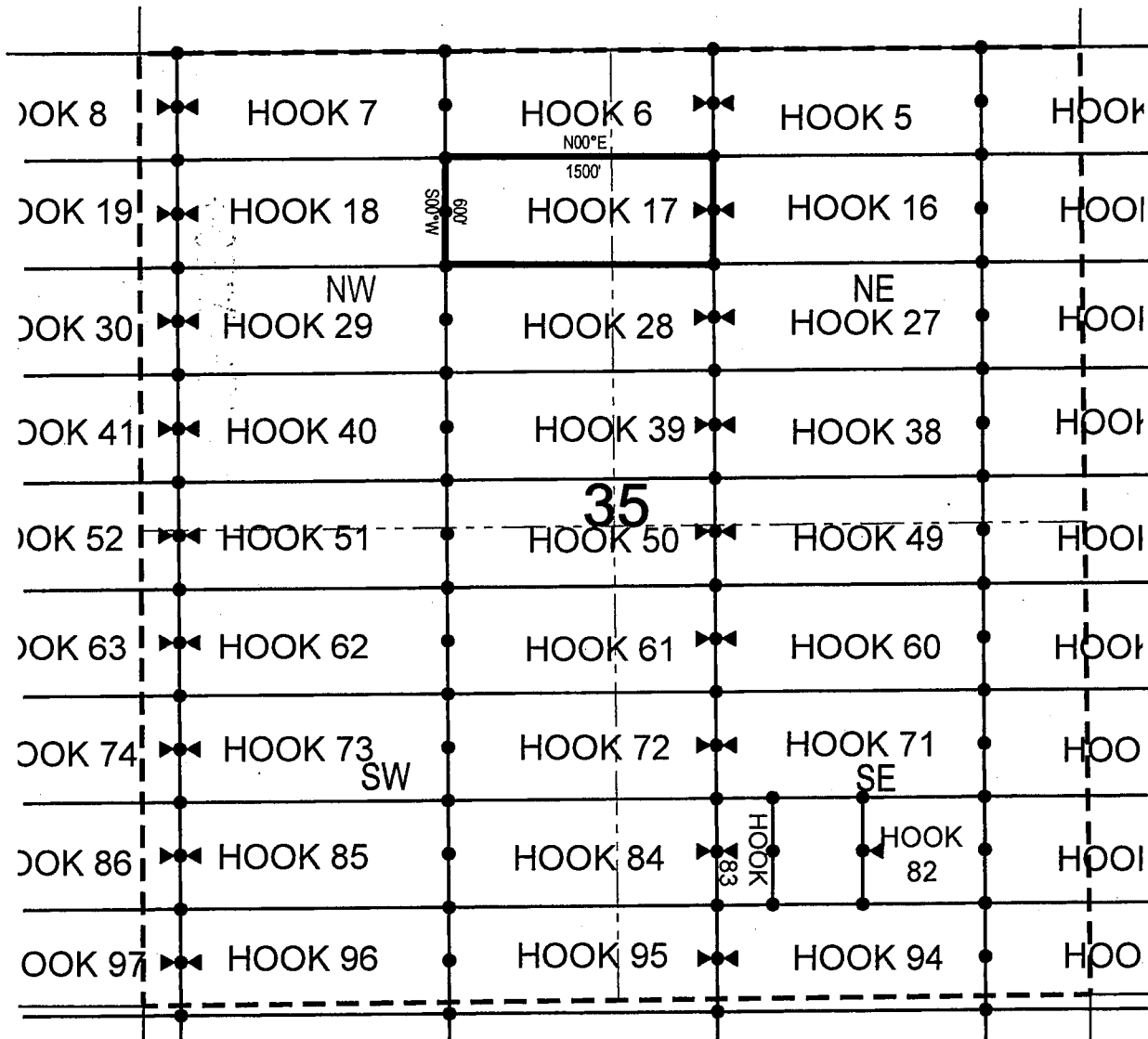
NOTICE IS HEREBY GIVEN that the HOOK 17

RECEIVED  
BLMAZ STATE OFFICE  
2018 MAR -2 A 10:32  
PHOENIX, ARIZONA

LOCATOR (s) Fossil Land and Livestock AGENT: T. Robert Breen /  
Limited Co  
 13138 N High Hawk Dr  
 Marana, AZ 85658

AMC44949.3

## LODE CLAIM LOCATION MAP



● Corner Posts

▲ Location Monuments

Scale: 1"=1000'



1. The above map depicts the **HOOK 17** Lode Claim, which is located in the NW 1/4 of the NE 1/4 and NE 1/4 of the NW 1/4 of Section 35, Township 2 North, Range 15.5 East, Gila & Salt River Base and Meridian, Gila County, Arizona, Globe Mining District.
2. The type of corner and location monuments used are wood 2"x2"x48" posts and metal tags with location information written thereon.
3. The bearings and distances in degrees and feet between claim corners are as depicted on the above map.

Fossil Land and Livestock Limited Co  
13138 N High Hawk Dr  
Marana, AZ 85658

NOTICE IS HEREBY GIVEN that the **HOOK 18**

RECEIVED  
BLMAZ STATE OFFICE  
2018 MAR -2 A 10: 32  
PHOENIX, ARIZONA

The location monument on which this notice is posted is situated within Section 35, Township 2  
North, Range 15.5 East, Gila Salt River Base and Meridian, Arizona and this claim encompasses portions  
of the following quarter section (s), section (s), Township (s) and Range (s) NW 1/4 of the NW 1/4 and NE  
1/4 of the NW 1/4 of Section 35, Township 2 North, Range 15.5 East, Gila & Salt River Base and Meridian,  
Gila County, Arizona, Globe Mining District.

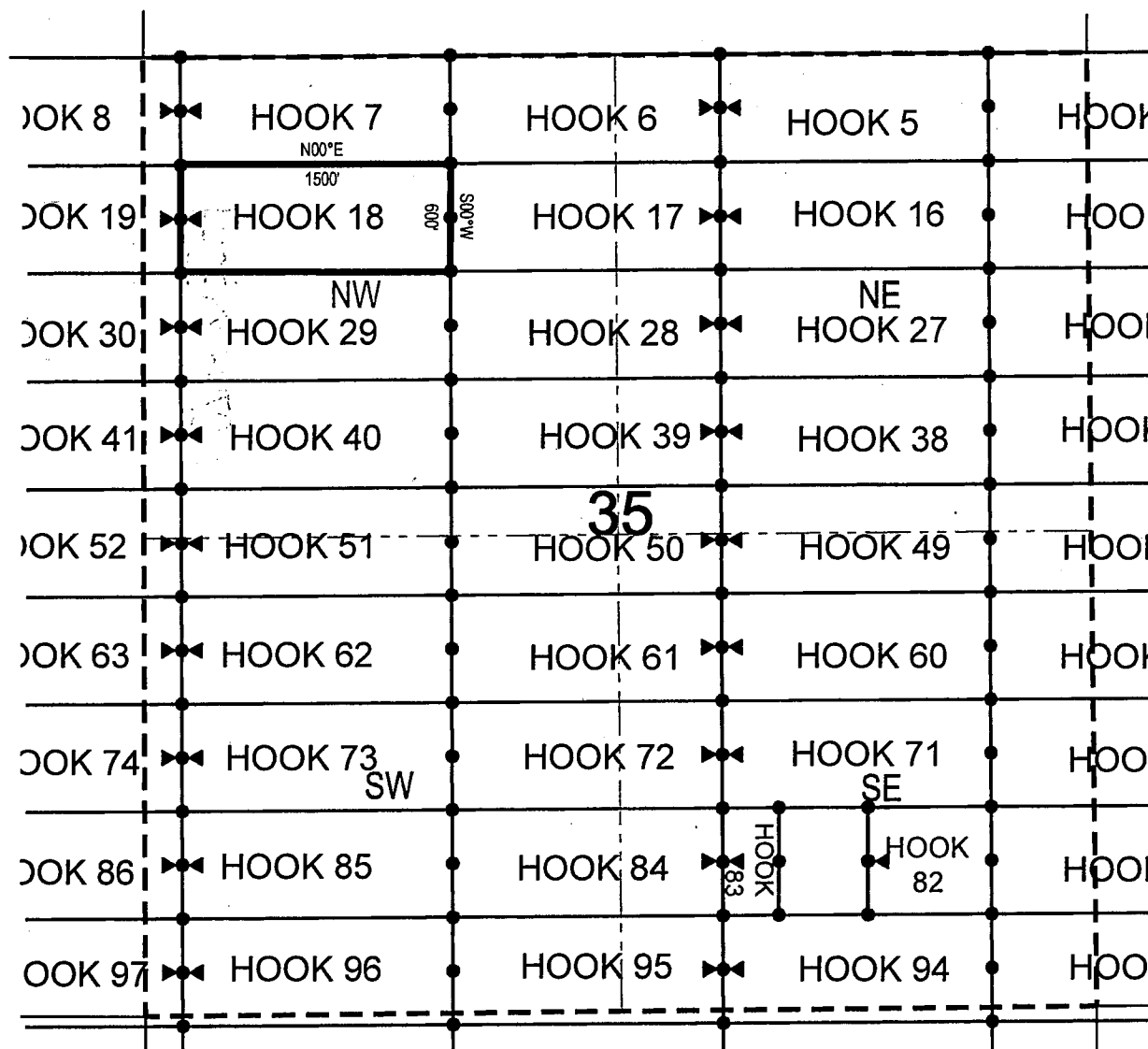
The locality of this claim with reference to some natural object or permanent monument and additional information (if any) concerning its locality are as follows: 20786 feet north and 17395 feet east from the southwest corner of Section 14, Township 1 North, Range 15 East, to the northeast corner of said claim.

DATED AND POSTED on the ground this 30th day of November, 2017

LOCATOR (s) Fossil Land and Livestock AGENT: T. Robert Breen /  
Limited Co  
 13138 N High Hawk Dr  
 Marana, AZ 85658

АМСС 449494

## LODE CLAIM LOCATION MAP



● Corner Posts

▲ Location Monuments

Scale: 1"=1000'



1. The above map depicts the **HOOK 18** Lode Claim, which is located in the NW 1/4 of the NW 1/4 and NE 1/4 of the NW 1/4 of Section 35, Township 2 North, Range 15.5 East, Gila & Salt River Base and Meridian, Gila County, Arizona, Globe Mining District.
2. The type of corner and location monuments used are wood 2"x2"x48" posts and metal tags with location information written thereon.
3. The bearings and distances in degrees and feet between claim corners are as depicted on the above map.

Fossil Land and Livestock Limited Co  
13138 N High Hawk Dr  
Marana, AZ 85658

NOTICE IS HEREBY GIVEN that the HOOK 19

RECEIVED  
BLM AZ STATE OFFICE  
2018 MAR -2 A 10:32  
PHOENIX, ARIZONA

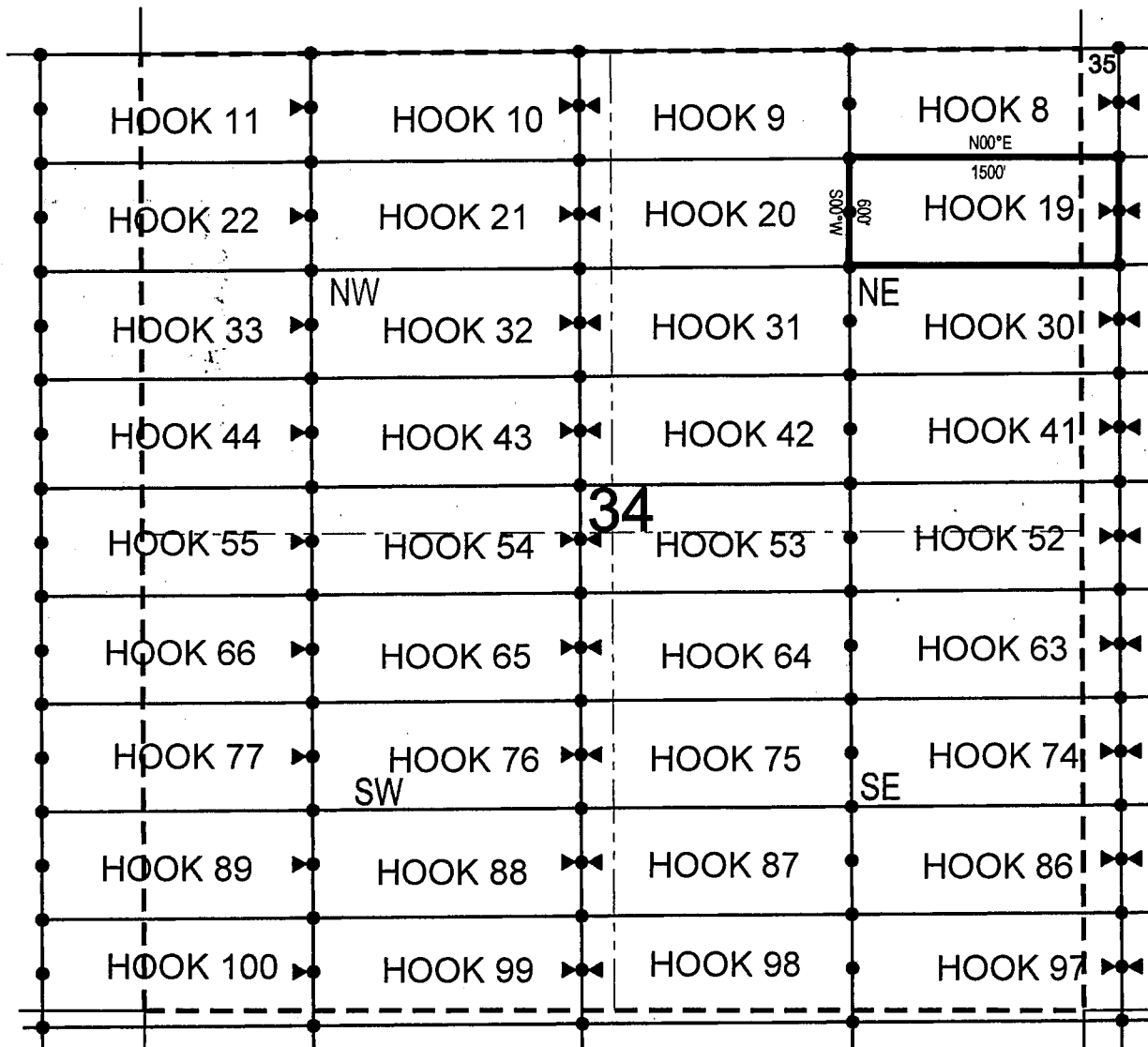
AMC449495

The locality of this claim with reference to some natural object or permanent monument and additional information (if any) concerning its locality are as follows: 20777 feet north and 15895 feet east from the southwest corner of Section 14, Township 1 North, Range 15 East, to the northeast corner of said claim.

LOCATOR (s) Fossil Land and Livestock AGENT: T. Robert Breen /  
Limited Co  
13138 N High Hawk Dr  
Marana, AZ 85658



## LODE CLAIM LOCATION MAP



• Corner Posts    ▲ Location Monuments    Scale: 1"=1000'



1. The above map depicts the **HOOK 19** Lode Claim, which is located in the NW 1/4 of the NW 1/4 of Section 35, and NE 1/4 of the NE 1/4 of Section 34, Township 2 North, Range 15.5 East, Gila & Salt River Base and Meridian, Gila County, Arizona, Globe Mining District.
2. The type of corner and location monuments used are wood 2"x2"x48" posts and metal tags with location information written thereon.
3. The bearings and distances in degrees and feet between claim corners are as depicted on the above map.

Fossil Land and Livestock Limited Co  
13138 N High Hawk Dr  
Marana, AZ 85658

NOTICE IS HEREBY GIVEN that the HOOK 20

RECEIVED  
BLM AZ STATE OFFICE  
2018 MAR -2 A 10:32  
PHOENIX, ARIZONA

The location monument on which this notice is posted is situated within Section 34, Township 2 North, Range 15.5 East, Gila Salt River Base and Meridian, Arizona and this claim encompasses portions of the following quarter section (s), section (s), Township (s) and Range (s) NE 1/4 of the NW 1/4 and NW 1/4 of the NE 1/4 of Section 34, Township 2 North, Range 15.5 East, Gila & Salt River Base and Meridian, Gila County, Arizona, Globe Mining District.

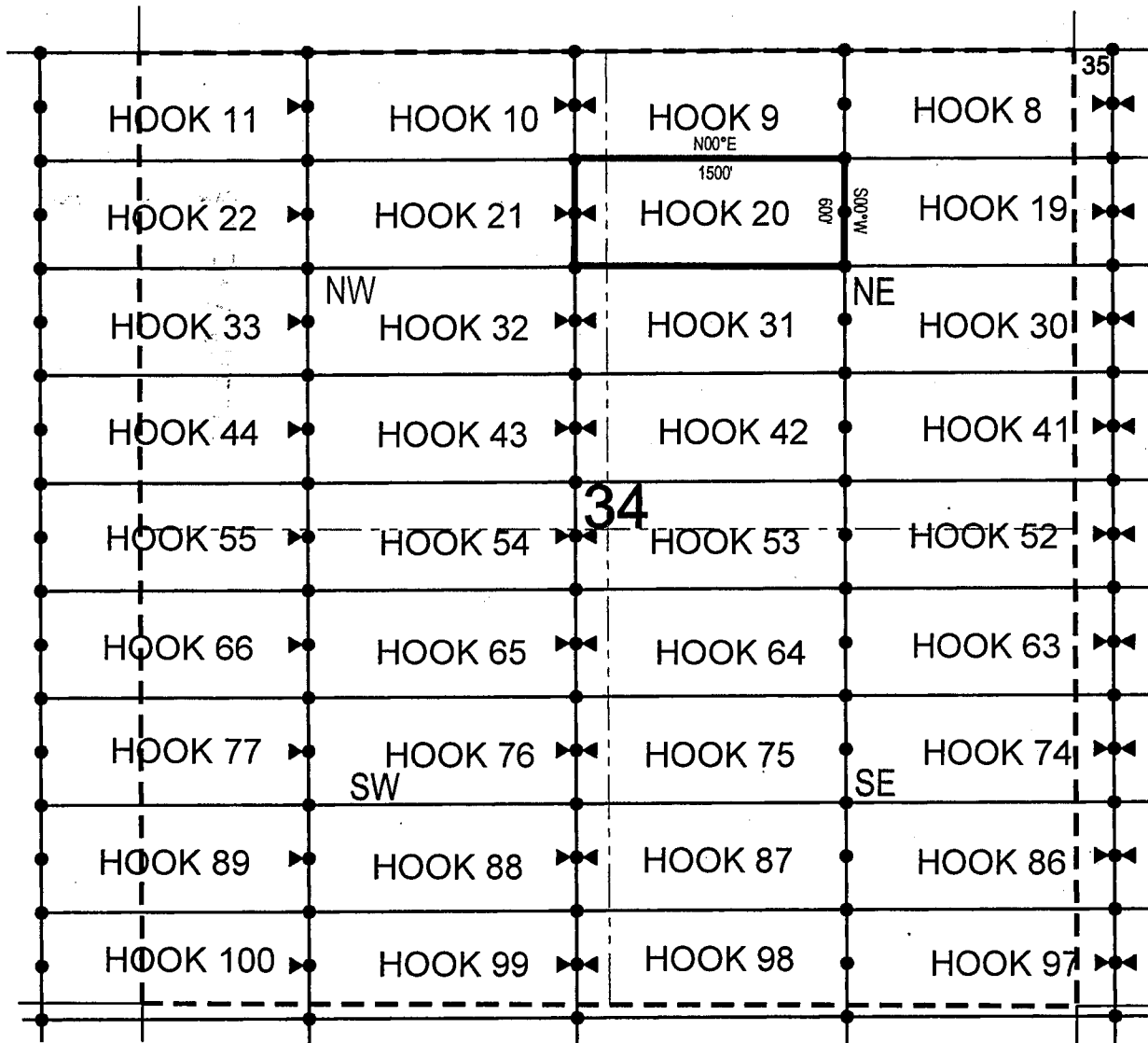
The locality of this claim with reference to some natural object or permanent monument and additional information (if any) concerning its locality are as follows: 20768 feet north and 14395 feet east from the southwest corner of Section 14, Township 1 North, Range 15 East, to the northeast corner of said claim.

DATED AND POSTED on the ground this 5th day of December, 2017

LOCATOR (s) Fossil Land and Livestock AGENT: T. Robert Breen /  
Limited Co  
13138 N High Hawk Dr  
Marana, AZ 85658

AMC449496

## LODE CLAIM LOCATION MAP



• Corner Posts    ▲ Location Monuments    Scale: 1"=1000'



1. The above map depicts the **HOOK 20** Lode Claim, which is located in the NE 1/4 of the NW 1/4 and NW 1/4 of the NE 1/4 of Section 34, Township 2 North, Range 15.5 East, Gila & Salt River Base and Meridian, Gila County, Arizona, Globe Mining District.
2. The type of corner and location monuments used are wood 2"x2"x48" posts and metal tags with location information written thereon.
3. The bearings and distances in degrees and feet between claim corners are as depicted on the above map.

Fossil Land and Livestock Limited Co  
13138 N High Hawk Dr  
Marana, AZ 85658

NOTICE IS HEREBY GIVEN that the **HOOK 21**

RECEIVED  
BLMAZ STATE OFFICE  
2018 MAR -2 A 10:33  
PHOENIX, ARIZONA

AMC449497

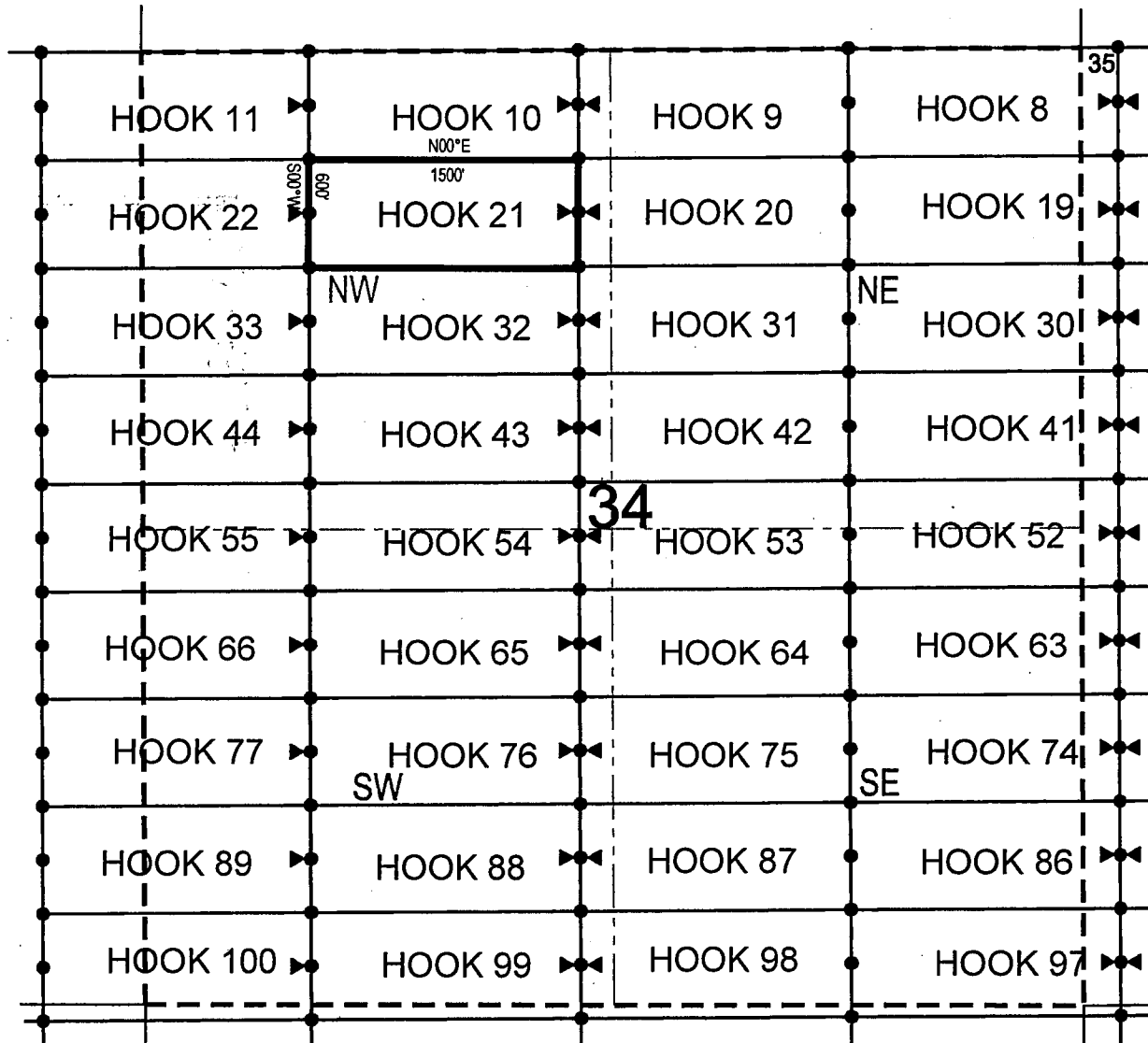
The locality of this claim with reference to some natural object or permanent monument and additional information (if any) concerning its locality are as follows: 20760 feet north and 12895 feet east from the southwest corner of Section 14, Township 1 North, Range 15 East, to the northeast corner of said claim.

DATED AND POSTED on the ground this 5th day of December, 2017

LOCATOR (s) Fossil Land and Livestock AGENT: T. Robert Breen /  
Limited Co  
 13138 N High Hawk Dr  
 Marana, AZ 85658

2017

## LODE CLAIM LOCATION MAP



• Corner Posts      ▲ Location Monuments      Scale: 1"=1000'



1. The above map depicts the **HOOK 21** Lode Claim, which is located in the NE 1/4 of the NW 1/4 and NW 1/4 of the NW 1/4 of Section 34, Township 2 North, Range 15.5 East, Gila & Salt River Base and Meridian, Gila County, Arizona, Globe Mining District.
2. The type of corner and location monuments used are wood 2"x2"x48" posts and metal tags with location information written thereon.
3. The bearings and distances in degrees and feet between claim corners are as depicted on the above map.

When recorded return to:

Fossil Land and Livestock Limited Co  
13138 N High Hawk Dr  
Marana, AZ 85658

**LOCATION NOTICE FOR LODE MINING CLAIM**

NOTICE IS HEREBY GIVEN that the HOOK 22  
\_\_\_\_\_ lode mining claim has been located  
by Fossil Land and Livestock Limited Co whose current mailing  
address is 13138 N High Hawk Dr  
Marana, AZ 85658

RECEIVED  
BLM AZ STATE OFFICE  
2018 MAR - 2 A 10: 33  
PHOENIX, ARIZONA

The general course of this claim is East/West and it is situated in Gila  
County, Arizona. This claim is 1500 feet in length and 600 feet in width. This claim runs  
from the location monument on which this location notice is posted approximately 10 feet in a  
easterly direction to the east end line and 1490 feet in a westerly direction to the  
west end line. This claim is marked by six monuments, one at each corner and one at the center of each  
end line of the claim.

The location monument on which this notice is posted is situated within Section 34, Township 2  
North, Range 15.5 East, Gila Salt River Base and Meridian, Arizona and this claim encompasses portions  
of the following quarter section (s), section (s), Township (s) and Range (s) NW 1/4 of the NW 1/4 of Section  
34, Township 2 North, Range 15.5 East, and NE 1/4 of the NE 1/4 of Section 36, Township 2 North, Range 15  
East, Gila & Salt River Base and Meridian, Gila County, Arizona, Globe Mining District.

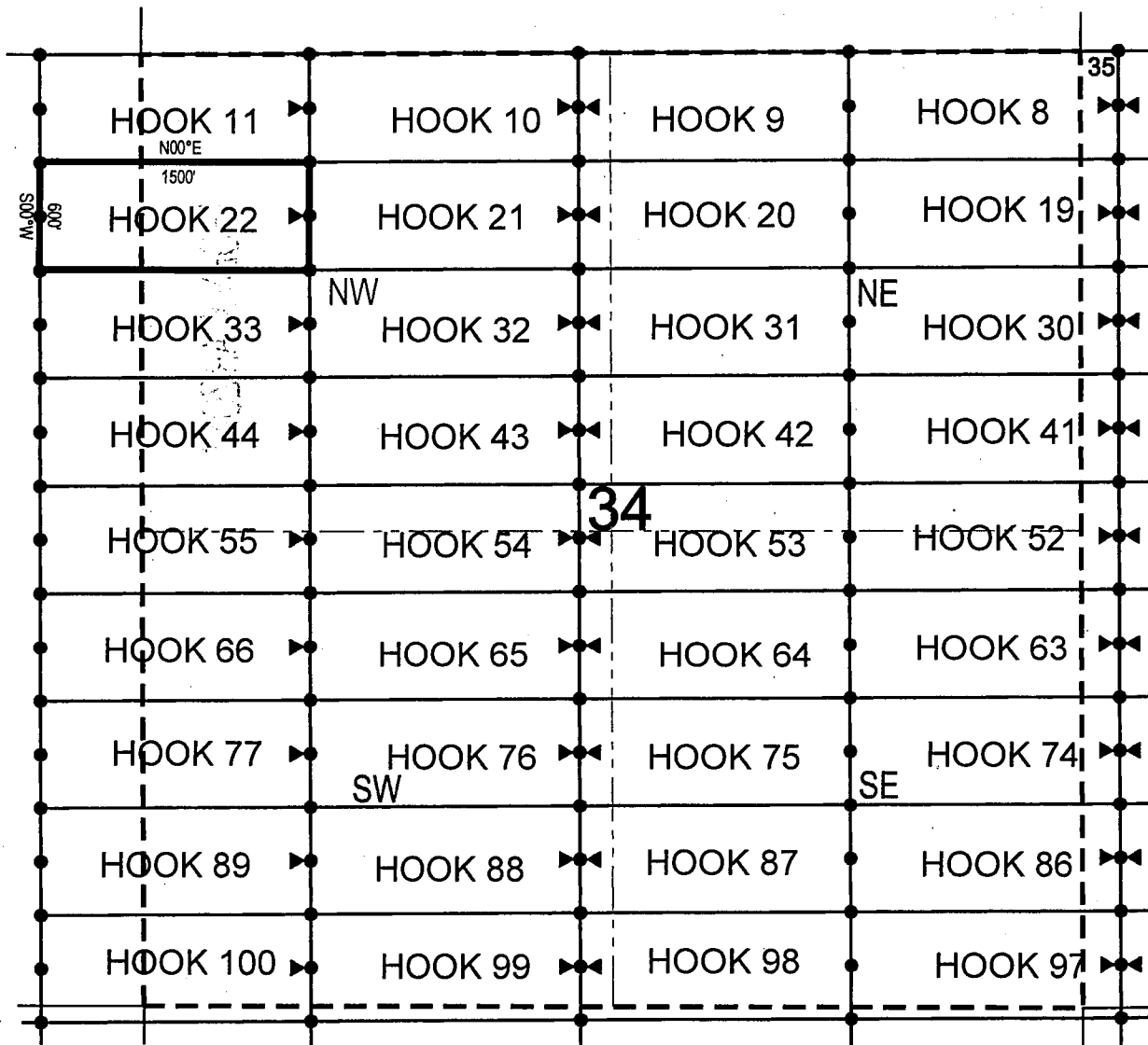
The locality of this claim with reference to some natural object or permanent monument and additional information  
(if any) concerning its locality are as follows: 20751 feet north and 11395 feet east from the southwest corner of  
Section 14, Township 1 North, Range 15 East, to the northeast corner of said claim.

DATED AND POSTED on the ground this 4th day of December, 2017.

LOCATOR (s) Fossil Land and Livestock AGENT: T. Robert Breen /  
Limited Co  
13138 N High Hawk Dr  
Marana, AZ 85658

AMC4494.9.8

## LODE CLAIM LOCATION MAP



● Corner Posts    ▲ Location Monuments    Scale: 1"=1000'



1. The above map depicts the **HOOK 22** Lode Claim, which is located in the NW 1/4 of the NW 1/4 of Section 34, Township 2 North, Range 15.5 East, and NE 1/4 of the NE 1/4 of Section 36, Township 2 North, Range 15 East, Gila & Salt River Base and Meridian, Gila County, Arizona, Globe Mining District.
2. The type of corner and location monuments used are wood 2"x2"x48" posts and metal tags with location information written thereon.
3. The bearings and distances in degrees and feet between claim corners are as depicted on the above map.



Fossil Land and Livestock Limited Co  
13138 N High Hawk Dr  
Marana, AZ 85658

NOTICE IS HEREBY GIVEN that the **HOOK 23**

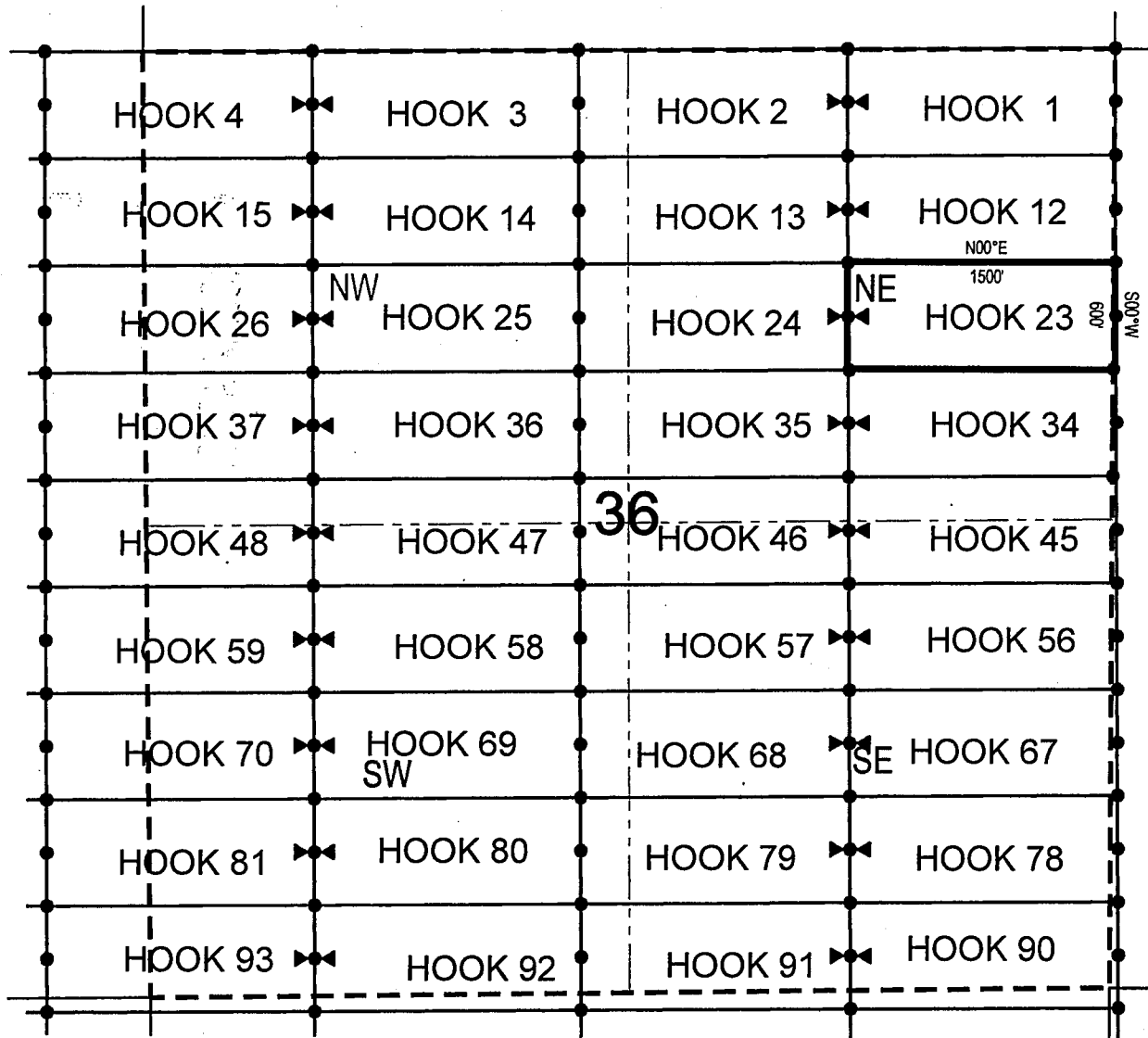
RECEIVED  
BLMAZ STATE OFFICE  
2018 MAR -2 A 10: 33  
PHOENIX, ARIZONA

AMC449499

The locality of this claim with reference to some natural object or permanent monument and additional information (if any) concerning its locality are as follows: 20238 feet north and 26399 feet east from the southwest corner of Section 14, Township 1 North, Range 15 East, to the northeast corner of said claim.

LOCATOR (s) Fossil Land and Livestock AGENT: T. Robert Breen /  
Limited Co  
 13138 N High Hawk Dr  
 Marana, AZ 85658

## LODE CLAIM LOCATION MAP



● Corner Posts    ▲ Location Monuments    Scale: 1"=1000'



1. The above map depicts the **HOOK 23** Lode Claim, which is located in the SW 1/4 of the NE 1/4, SE 1/4 of the NE 1/4, NE 1/4 of the NE 1/4 and NW 1/4 of the NE 1/4 of Section 36, Township 2 North, Range 15.5 East, Gila & Salt River Base and Meridian, Gila County, Arizona, Globe Mining District.
2. The type of corner and location monuments used are wood 2"x2"x48" posts and metal tags with location information written thereon.
3. The bearings and distances in degrees and feet between claim corners are as depicted on the above map.

When recorded return to:

Fossil Land and Livestock Limited Co  
13138 N High Hawk Dr  
Marana, AZ 85658

**LOCATION NOTICE FOR LODE MINING CLAIM**

NOTICE IS HEREBY GIVEN that the HOOK 24  
\_\_\_\_\_ lode mining claim has been located  
by Fossil Land and Livestock Limited Co whose current mailing  
address is 13138 N High Hawk Dr  
Marana, AZ 85658

RECEIVED  
BLM AZ STATE OFFICE  
2018 MAR - 2 A 10:33  
PHOENIX, ARIZONA

The general course of this claim is East/West and it is situated in Gila  
County, Arizona. This claim is 1500 feet in length and 600 feet in width. This claim runs  
from the location monument on which this location notice is posted approximately 10 feet in a  
easterly direction to the east end line and 1490 feet in a westerly direction to the  
west end line. This claim is marked by six monuments, one at each corner and one at the center of each  
end line of the claim.

The location monument on which this notice is posted is situated within Section 36, Township 2  
North, Range 15.5 East, Gila Salt River Base and Meridian, Arizona and this claim encompasses portions  
of the following quarter section (s), section (s), Township (s) and Range (s) SW 1/4 of the NE 1/4 and NW 1/4  
of the NE 1/4, and NE 1/4 of the NW 1/4 and SE 1/4 of the NW 1/4 of Section 36, Township 2 North, Range  
15.5 East, Gila & Salt River Base and Meridian, Gila County, Arizona, Globe Mining District.

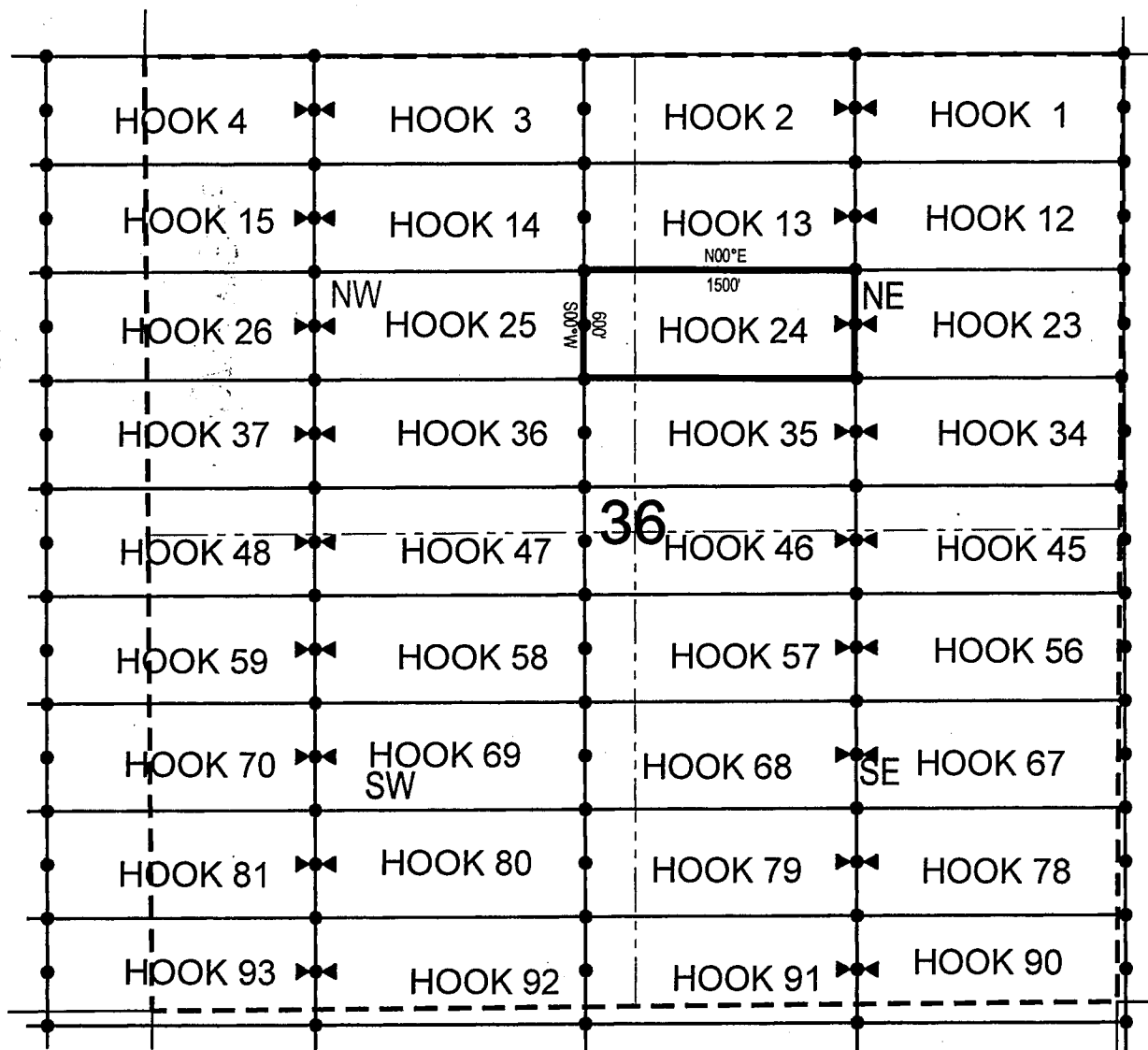
The locality of this claim with reference to some natural object or permanent monument and additional information  
(if any) concerning its locality are as follows: 20229 feet north and 24899 feet east from the southwest corner of  
Section 14, Township 1 North, Range 15 East, to the northeast corner of said claim.

DATED AND POSTED on the ground this 11th day of January, 2018

LOCATOR (s) Fossil Land and Livestock AGENT: T. Robert Breen /  
Limited Co  
13138 N High Hawk Dr  
Marana, AZ 85658

AMC449500

## LODE CLAIM LOCATION MAP



• Corner Posts      ▲ Location Monuments      Scale: 1"=1000'



1. The above map depicts the **HOOK 24** Lode Claim, which is located in the SW 1/4 of the NE 1/4 and NW 1/4 of the NE 1/4, and NE 1/4 of the NW 1/4 and SE 1/4 of the NW 1/4 of Section 36, Township 2 North, Range 15.5 East, Gila & Salt River Base and Meridian, Gila County, Arizona, Globe Mining District.
2. The type of corner and location monuments used are wood 2"x2"x48" posts and metal tags with location information written thereon.
3. The bearings and distances in degrees and feet between claim corners are as depicted on the above map.

When recorded return to:

Fossil Land and Livestock Limited Co  
13138 N High Hawk Dr  
Marana, AZ 85658

**LOCATION NOTICE FOR LODE MINING CLAIM**

NOTICE IS HEREBY GIVEN that the HOOK 25  
\_\_\_\_\_ lode mining claim has been located  
by Fossil Land and Livestock Limited Co whose current mailing  
address is 13138 N High Hawk Dr  
Marana, AZ 85658

RECEIVED  
BLM AZ STATE OFFICE  
2018 MAR - 2 A 10:33  
PHOENIX, ARIZONA

The general course of this claim is East/West and it is situated in Gila  
County, Arizona. This claim is 1500 feet in length and 600 feet in width. This claim runs  
from the location monument on which this location notice is posted approximately 1490 feet in a  
easterly direction to the east end line and 10 feet in a westerly direction to the  
west end line. This claim is marked by six monuments, one at each corner and one at the center of each  
end line of the claim.

The location monument on which this notice is posted is situated within Section 36, Township 2  
North, Range 15.5 East, Gila Salt River Base and Meridian, Arizona and this claim encompasses portions  
of the following quarter section (s), section (s), Township (s) and Range (s) SW 1/4 of the NW 1/4, SE 1/4 of  
the NW 1/4, NE 1/4 of the NW 1/4 and NW 1/4 of the NW 1/4 of Section 36, Township 2 North, Range 15.5  
East, Gila & Salt River Base and Meridian, Gila County, Arizona, Globe Mining District.

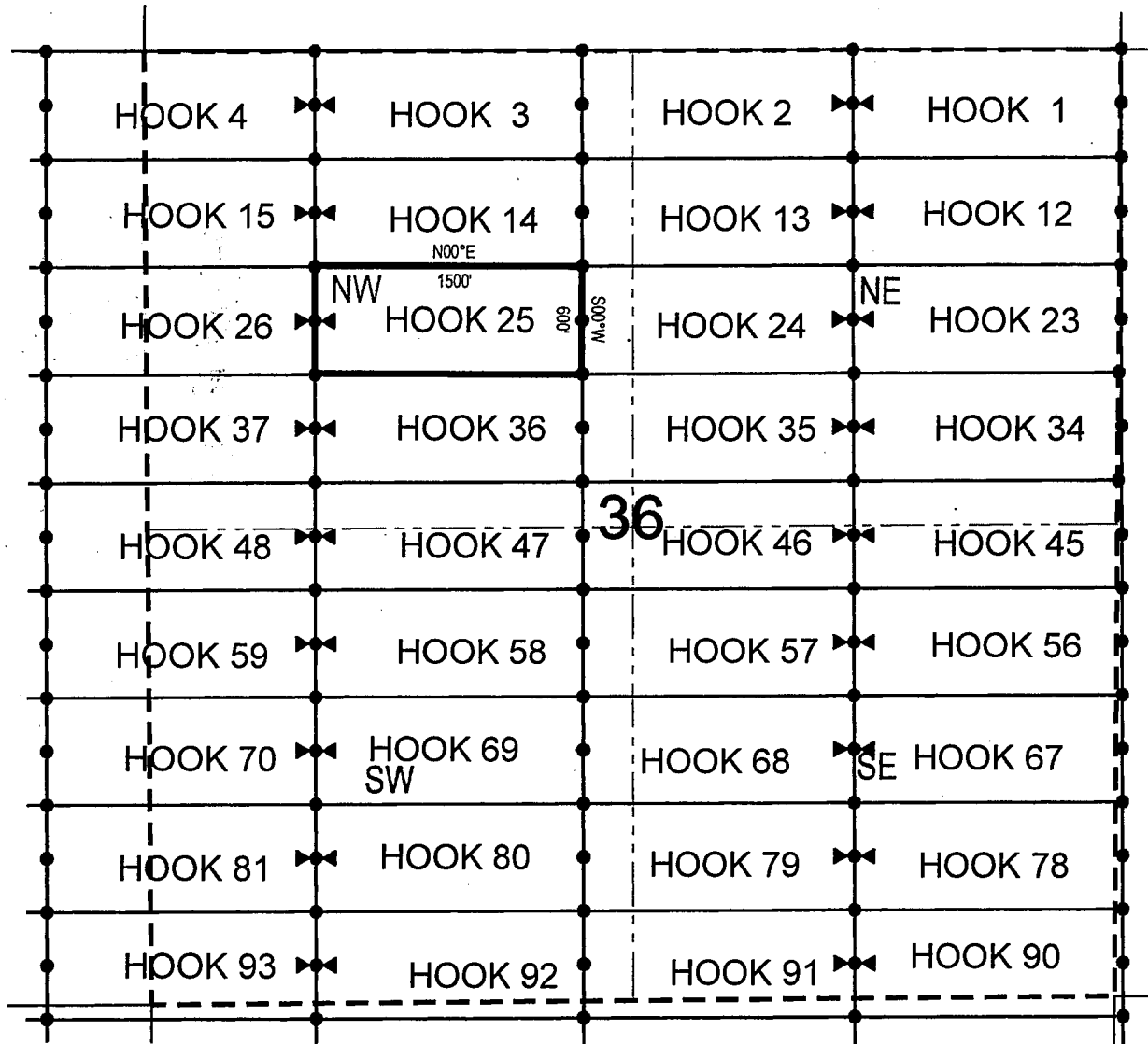
The locality of this claim with reference to some natural object or permanent monument and additional information  
(if any) concerning its locality are as follows: 20221 feet north and 23399 feet east from the southwest corner of  
Section 14, Township 1 North, Range 15 East, to the northeast corner of said claim.

DATED AND POSTED on the ground this 8th day of January, 2018

LOCATOR (s) Fossil Land and Livestock AGENT: T. Robert Breen /  
Limited Co  
13138 N High Hawk Dr  
Marana, AZ 85658

AMC 449501

## LODE CLAIM LOCATION MAP



● Corner Posts    ▲ Location Monuments    Scale: 1"=1000'



1. The above map depicts the **HOOK 25** Lode Claim, which is located in the SW 1/4 of the NW 1/4, SE 1/4 of the NW 1/4, NE 1/4 of the NW 1/4 and NW 1/4 of the NW 1/4 of Section 36, Township 2 North, Range 15.5 East, Gila & Salt River Base and Meridian, Gila County, Arizona, Globe Mining District.
2. The type of corner and location monuments used are wood 2"x2"x48" posts and metal tags with location information written thereon.
3. The bearings and distances in degrees and feet between claim corners are as depicted on the above map.

When recorded return to:

Fossil Land and Livestock Limited Co  
13138 N High Hawk Dr  
Marana, AZ 85658

**LOCATION NOTICE FOR LODE MINING CLAIM**

NOTICE IS HEREBY GIVEN that the HOOK 26  
\_\_\_\_\_ lode mining claim has been located  
by Fossil Land and Livestock Limited Co whose current mailing  
address is 13138 N High Hawk Dr  
Marana, AZ 85658

RECEIVED  
BLM AZ STATE OFFICE  
2018 MAR - 2 A 10: 33  
PHOENIX, ARIZONA

The general course of this claim is East/West and it is situated in Gila  
County, Arizona. This claim is 1500 feet in length and 600 feet in width. This claim runs  
from the location monument on which this location notice is posted approximately 10 feet in a  
easterly direction to the east end line and 1490 feet in a westerly direction to the  
west end line. This claim is marked by six monuments, one at each corner and one at the center of each  
end line of the claim.

The location monument on which this notice is posted is situated within Section 36, Township 2  
North, Range 15.5 East, Gila Salt River Base and Meridian, Arizona and this claim encompasses portions  
of the following quarter section (s), section (s), Township (s) and Range (s) SW 1/4 of the NW 1/4 and NW 1/4  
of the NW 1/4 of Section 36, and NE 1/4 of the NE 1/4 and SE 1/4 of the NE 1/4 of Section 35, Township 2  
North, Range 15.5 East, Gila & Salt River Base and Meridian, Gila County, Arizona, Globe Mining District.

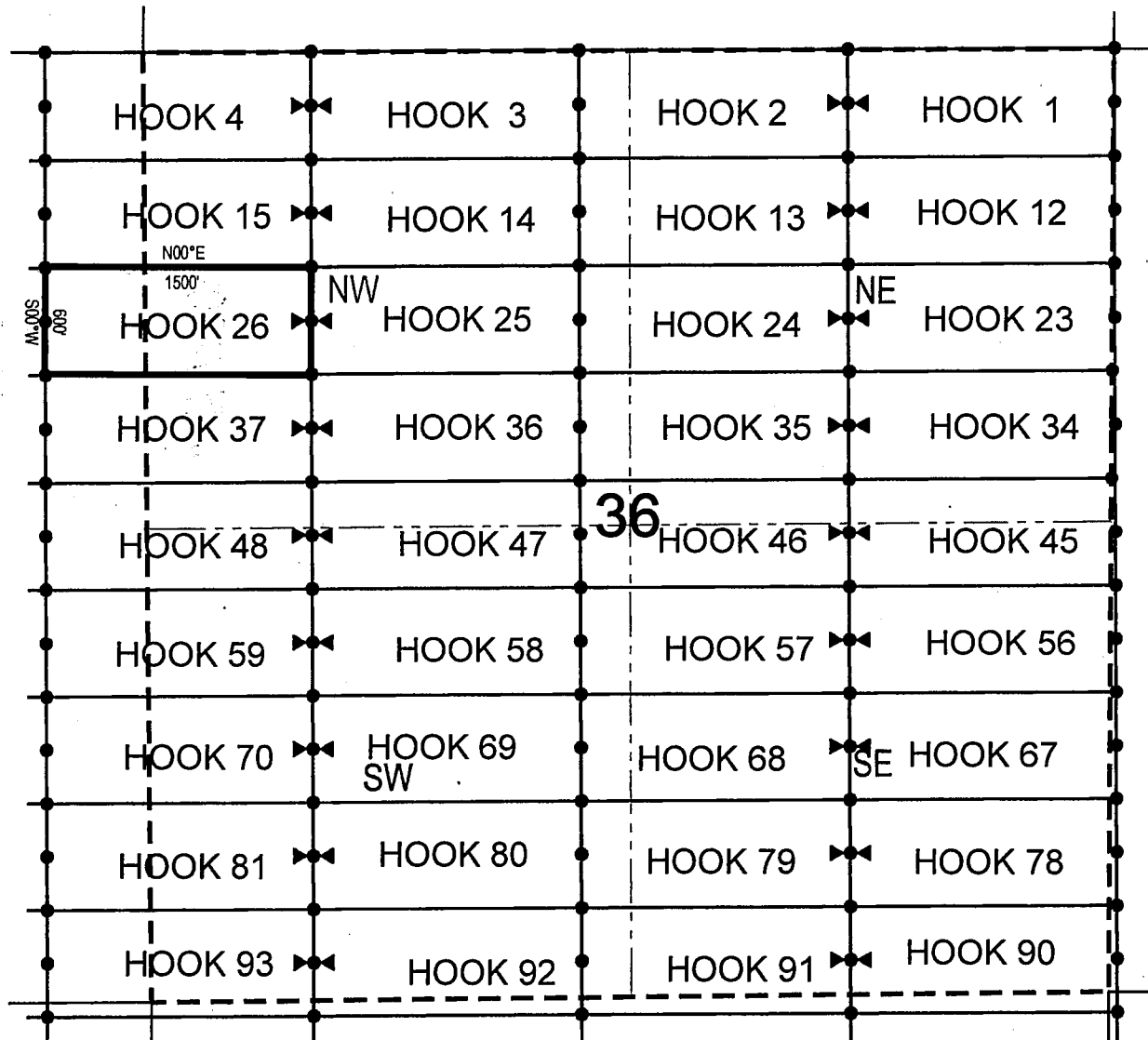
The locality of this claim with reference to some natural object or permanent monument and additional information  
(if any) concerning its locality are as follows: 20212 feet north and 21899 feet east from the southwest corner of  
Section 14, Township 1 North, Range 15 East, to the northeast corner of said claim.

DATED AND POSTED on the ground this 8th day of January, 2018

LOCATOR (s) Fossil Land and Livestock AGENT: T. Robert Breen /  
Limited Co  
13138 N High Hawk Dr  
Marana, AZ 85658

AMC449502

## LODE CLAIM LOCATION MAP



1. The above map depicts the **HOOK 26** Lode Claim, which is located in the SW 1/4 of the NW 1/4 and NW 1/4 of the NW 1/4 of Section 36, and NE 1/4 of the NE 1/4 and SE 1/4 of the NE 1/4 of Section 35, Township 2 North, Range 15.5 East, Gila & Salt River Base and Meridian, Gila County, Arizona, Globe Mining District.
2. The type of corner and location monuments used are wood 2"x2"x48" posts and metal tags with location information written thereon.
3. The bearings and distances in degrees and feet between claim corners are as depicted on the above map.



Fossil Land and Livestock Limited Co  
13138 N High Hawk Dr  
Marana, AZ 85658

NOTICE IS HEREBY GIVEN that the **HOOB 27**  
\_\_\_\_\_ lode mining claim has been located  
by Fossil Land and Livestock Limited Co whose current mailing  
address is 13138 N High Hawk Dr  
Marana, AZ 85658

BLMAZ STATE OFFICE  
2018 MAR -2 A 10:33  
PHOENIX, ARIZONA

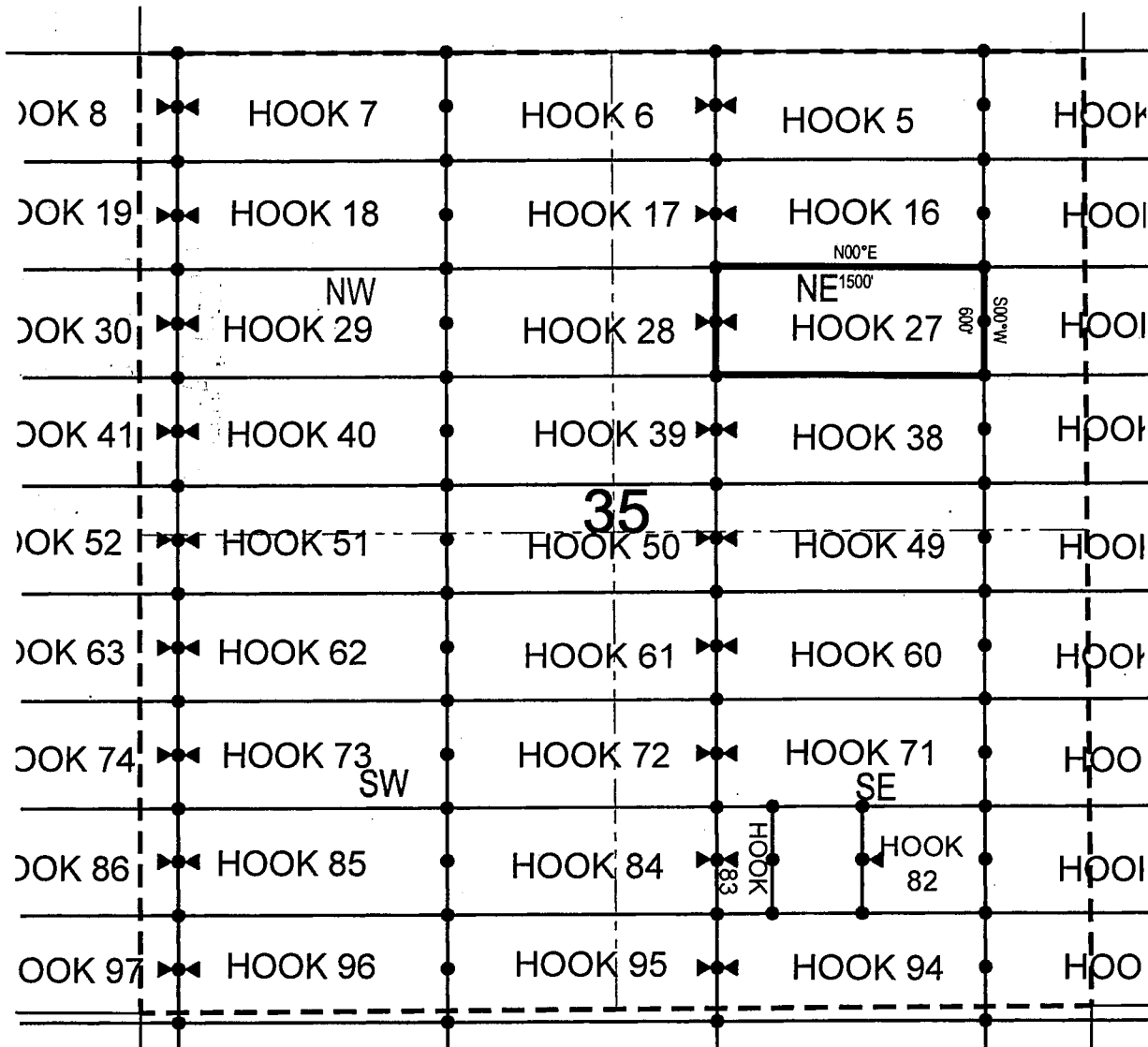
The location monument on which this notice is posted is situated within Section 35, Township 2 North, Range 15.5 East, Gila Salt River Base and Meridian, Arizona and this claim encompasses portions of the following quarter section (s), section (s), Township (s) and Range (s) SW 1/4 of the NE 1/4, SE 1/4 of the NE 1/4, NE 1/4 of the NE 1/4 and NW 1/4 of the NE 1/4 of Section 35, Township 2 North, Range 15.5 East, Gila & Salt River Base and Meridian, Gila County, Arizona, Globe Mining District.

The locality of this claim with reference to some natural object or permanent monument and additional information (if any) concerning its locality are as follows: 20203 feet north and 20399 feet east from the southwest corner of Section 14, Township 1 North, Range 15 East, to the northeast corner of said claim.

LOCATOR (s) Fossil Land and Livestock AGENT: T. Robert Breen /  
Limited Co  
 13138 N High Hawk Dr  
 Marana, AZ 85658

AMC 449503

## LODE CLAIM LOCATION MAP



● Corner Posts      ▲ Location Monuments      Scale: 1"=1000'



1. The above map depicts the **HOOK 27** Lode Claim, which is located in the SW 1/4 of the NE 1/4, SE 1/4 of the NE 1/4, NE 1/4 of the NE 1/4 and NW 1/4 of the NE 1/4 of Section 35, Township 2 North, Range 15.5 East, Gila & Salt River Base and Meridian, Gila County, Arizona, Globe Mining District.
2. The type of corner and location monuments used are wood 2"x2"x48" posts and metal tags with location information written thereon.
3. The bearings and distances in degrees and feet between claim corners are as depicted on the above map.

Fossil Land and Livestock Limited Co  
13138 N High Hawk Dr  
Marana, AZ 85658

NOTICE IS HEREBY GIVEN that the HOOK 28  
lode mining claim has been located  
 by Fossil Land and Livestock Limited Co whose current mailing  
 address is 13138 N High Hawk Dr  
Marana, AZ 85658

RECEIVED  
BLMAZ STATE OFFICE  
2018 MAR -2 A 10:33  
PHOENIX, ARIZONA

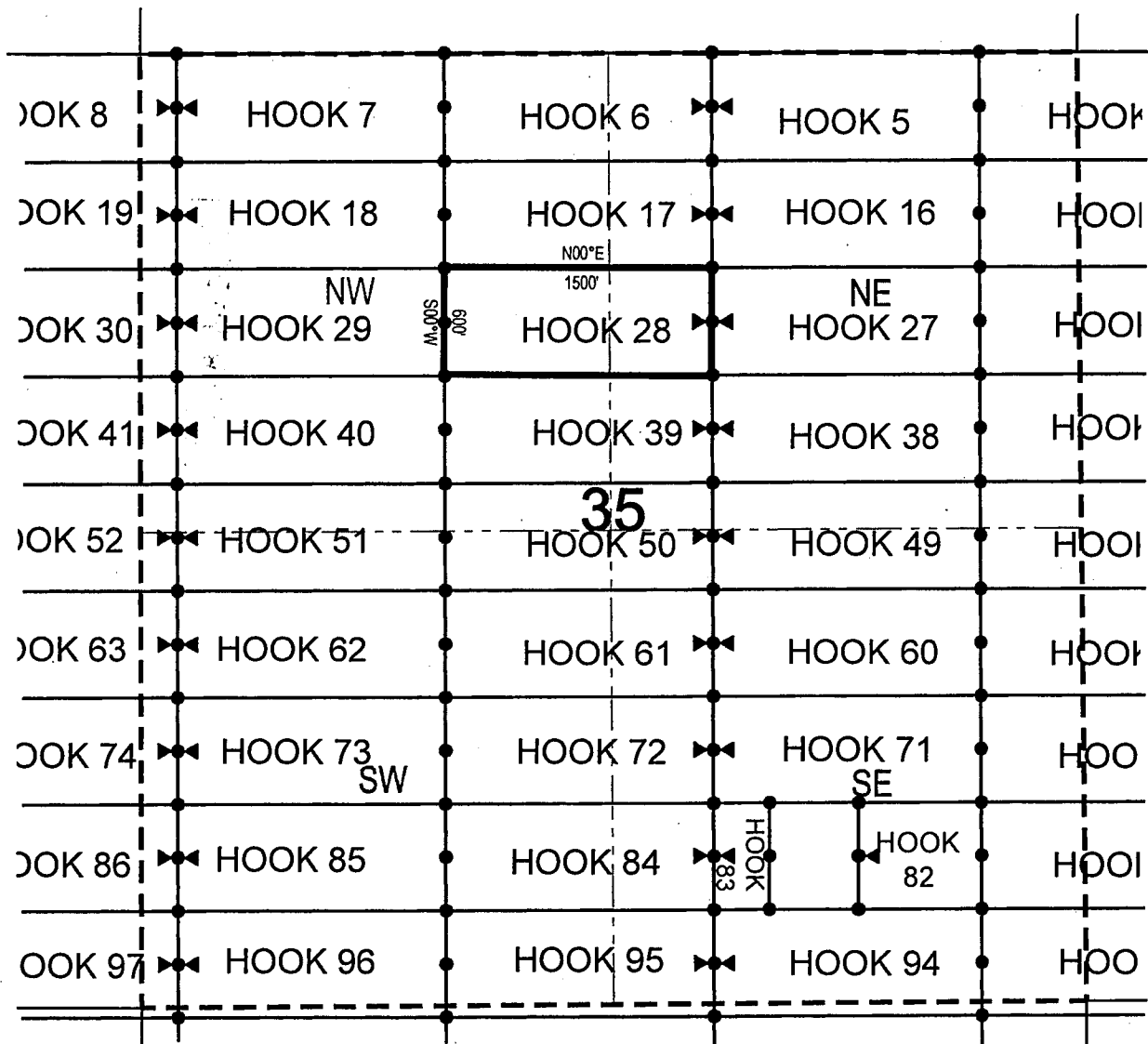
The location monument on which this notice is posted is situated within Section 35, Township 2 North, Range 15.5 East, Gila Salt River Base and Meridian, Arizona and this claim encompasses portions of the following quarter section (s), section (s), Township (s) and Range (s) SW 1/4 of the NE 1/4 and NW 1/4 of the NE 1/4, and NE 1/4 of the NW 1/4 and SE 1/4 of the NW 1/4 of Section 35, Township 2 North, Range 15.5 East, Gila & Salt River Base and Meridian, Gila County, Arizona, Globe Mining District.

The locality of this claim with reference to some natural object or permanent monument and additional information (if any) concerning its locality are as follows: 20194 feet north and 18899 feet east from the southwest corner of Section 14, Township 1 North, Range 15 East, to the northeast corner of said claim.

LOCATOR (s) Fossil Land and Livestock AGENT: T. Robert Breen /  
Limited Co  
 13138 N High Hawk Dr  
 Marana, AZ 85658

AMC 449504

## LODE CLAIM LOCATION MAP



• Corner Posts    ▲ Location Monuments    Scale: 1"=1000'



1. The above map depicts the **HOOK 28** Lode Claim, which is located in the SW 1/4 of the NE 1/4 and NW 1/4 of the NE 1/4, and NE 1/4 of the NW 1/4 and SE 1/4 of the NW 1/4 of Section 35, Township 2 North, Range 15.5 East, Gila & Salt River Base and Meridian, Gila County, Arizona, Globe Mining District.
2. The type of corner and location monuments used are wood 2"x2"x48" posts and metal tags with location information written thereon.
3. The bearings and distances in degrees and feet between claim corners are as depicted on the above map.

When recorded return to:

Fossil Land and Livestock Limited Co  
13138 N High Hawk Dr  
Marana, AZ 85658

**LOCATION NOTICE FOR LODE MINING CLAIM**

NOTICE IS HEREBY GIVEN that the HOOK 29  
\_\_\_\_\_ lode mining claim has been located  
by Fossil Land and Livestock Limited Co whose current mailing  
address is 13138 N High Hawk Dr  
Marana, AZ 85658

RECEIVED  
BLM AZ STATE OFFICE  
2018 MAR - 2 A 10:33  
PHOENIX, ARIZONA

The general course of this claim is East/West and it is situated in Gila  
County, Arizona. This claim is 1500 feet in length and 600 feet in width. This claim runs  
from the location monument on which this location notice is posted approximately 1490 feet in a  
easterly direction to the east end line and 10 feet in a westerly direction to the  
west end line. This claim is marked by six monuments, one at each corner and one at the center of each  
end line of the claim.

The location monument on which this notice is posted is situated within Section 35, Township 2  
North, Range 15.5 East, Gila Salt River Base and Meridian, Arizona and this claim encompasses portions  
of the following quarter section (s), section (s), Township (s) and Range (s) SW 1/4 of the NW 1/4, SE 1/4 of  
the NW 1/4, NE 1/4 of the NW 1/4 and NW 1/4 of the NW 1/4 of Section 35, Township 2 North, Range 15.5  
East, Gila & Salt River Base and Meridian, Gila County, Arizona, Globe Mining District.

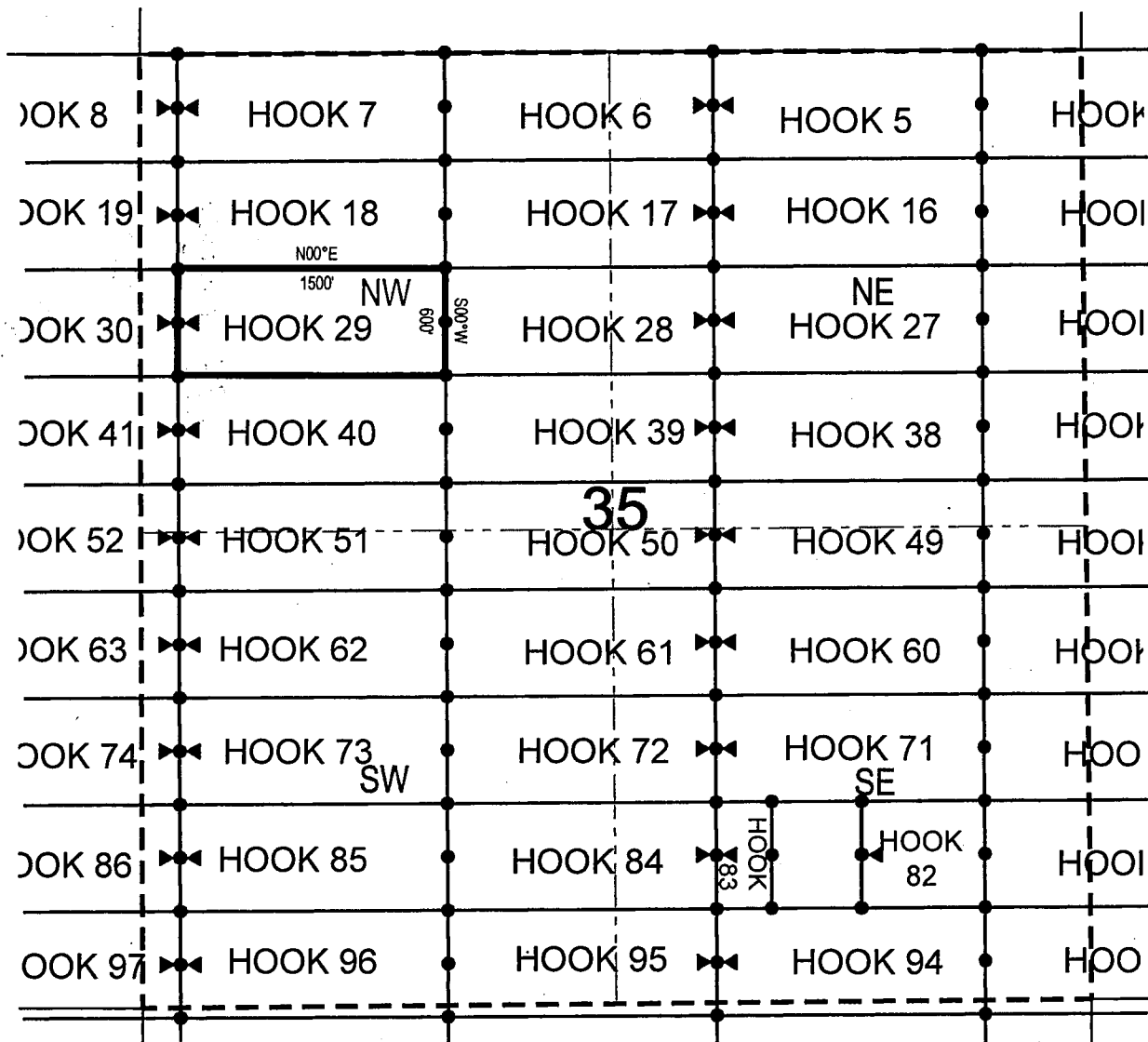
The locality of this claim with reference to some natural object or permanent monument and additional information  
(if any) concerning its locality are as follows: 20186 feet north and 17399 feet east from the southwest corner of  
Section 14, Township 1 North, Range 15 East, to the northeast corner of said claim.

DATED AND POSTED on the ground this 30th day of November, 2017.

LOCATOR (s) Fossil Land and Livestock AGENT: T. Robert Breen /  
Limited Co  
13138 N High Hawk Dr  
Marana, AZ 85658

AMC449505

## LODE CLAIM LOCATION MAP



• Corner Posts    ▲ Location Monuments    Scale: 1"=1000'



1. The above map depicts the **HOOK 29** Lode Claim, which is located in the SW 1/4 of the NW 1/4, SE 1/4 of the NW 1/4, NE 1/4 of the NW 1/4 and NW 1/4 of the NW 1/4 of Section 35, Township 2 North, Range 15.5 East, Gila & Salt River Base and Meridian, Gila County, Arizona, Globe Mining District.
2. The type of corner and location monuments used are wood 2"x2"x48" posts and metal tags with location information written thereon.
3. The bearings and distances in degrees and feet between claim corners are as depicted on the above map.

Fossil Land and Livestock Limited Co  
13138 N High Hawk Dr  
Marana, AZ 85658

NOTICE IS HEREBY GIVEN that the HOOB 30  
\_\_\_\_\_ lode mining claim has been located  
by Fossil Land and Livestock Limited Co whose current mailing  
address is 13138 N High Hawk Dr  
Marana, AZ 85658

RECEIVED  
BLMAZ STATE OFFICE  
2018 MAR -2 A 10:33  
PHOENIX, ARIZONA

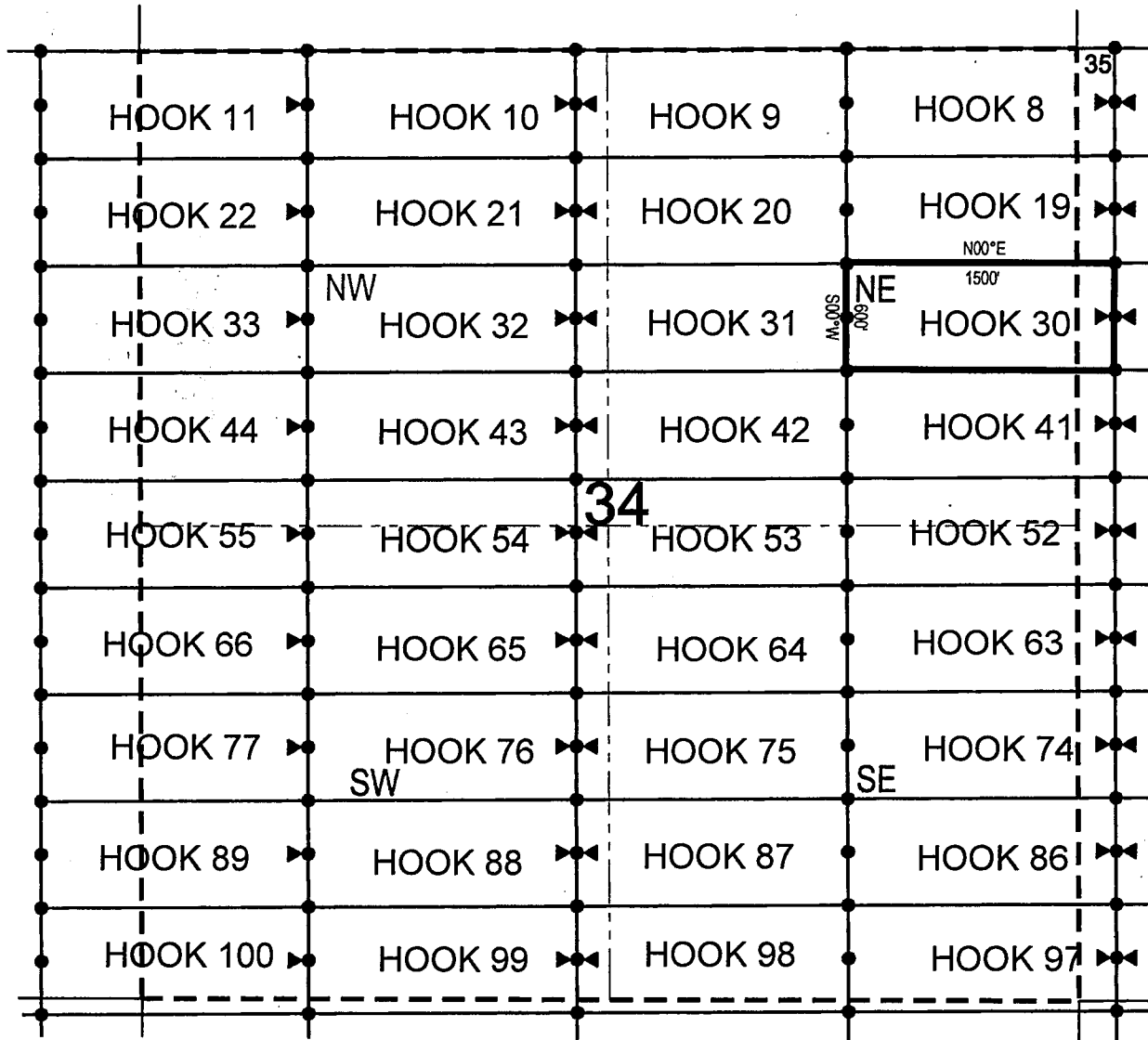
The location monument on which this notice is posted is situated within Section 35, Township 2  
North, Range 15.5 East, Gila Salt River Base and Meridian, Arizona and this claim encompasses portions  
of the following quarter section (s), section (s), Township (s) and Range (s) SW 1/4 of the NW 1/4 and NW 1/4  
of the NW 1/4 of Section 35, and NE 1/4 of the NE 1/4 and SE 1/4 of the NE 1/4 of Section 34, Township 2  
North, Range 15.5 East, Gila & Salt River Base and Meridian, Gila County, Arizona, Globe Mining District.

The locality of this claim with reference to some natural object or permanent monument and additional information (if any) concerning its locality are as follows: 20177 feet north and 15899 feet east from the southwest corner of Section 14, Township 1 North, Range 15 East, to the northeast corner of said claim.

LOCATOR (s) Fossil Land and Livestock AGENT: T. Robert Breen /  
Limited Co  
 13138 N High Hawk Dr  
 Marana, AZ 85658

AMC449506

## LODE CLAIM LOCATION MAP



● Corner Posts      ▲ Location Monuments      Scale: 1"=1000'



1. The above map depicts the **HOOK 30** Lode Claim, which is located in the SW 1/4 of the NW 1/4 and NW 1/4 of the NW 1/4 of Section 35, and NE 1/4 of the NE 1/4 and SE 1/4 of the NE 1/4 of Section 34, Township 2 North, Range 15.5 East, Gila & Salt River Base and Meridian, Gila County, Arizona, Globe Mining District.
2. The type of corner and location monuments used are wood 2"x2"x48" posts and metal tags with location information written thereon.
3. The bearings and distances in degrees and feet between claim corners are as depicted on the above map.



Fossil Land and Livestock Limited Co  
13138 N High Hawk Dr  
Marana, AZ 85658

NOTICE IS HEREBY GIVEN that the **HOOK 31**

\_\_\_\_\_ lode mining claim has been located  
by Fossil Land and Livestock Limited Co whose current mailing  
address is 13138 N High Hawk Dr  
Marana, AZ 85658

BLMAZ STATE OFFICE  
2018 MAR -2 A 10:33  
PHOENIX, ARIZONA

The general course of this claim is East/West and it is situated in Gila County, Arizona. This claim is 1500 feet in length and 600 feet in width. This claim runs from the location monument on which this location notice is posted approximately 1490 feet in a easterly direction to the east end line and 10 feet in a westerly direction to the west end line. This claim is marked by six monuments, one at each corner and one at the center of each end line of the claim.

The location monument on which this notice is posted is situated within Section 34, Township 2 North, Range 15.5 East, Gila Salt River Base and Meridian, Arizona and this claim encompasses portions of the following quarter section (s), section (s), Township (s) and Range (s) SE 1/4 of the NW 1/4 and NE 1/4 of the NW 1/4, and SW 1/4 of the NE 1/4 and NW 1/4 of the NE 1/4 of Section 34, Township 2 North, Range 15.5 East, Gila & Salt River Base and Meridian, Gila County, Arizona, Globe Mining District.

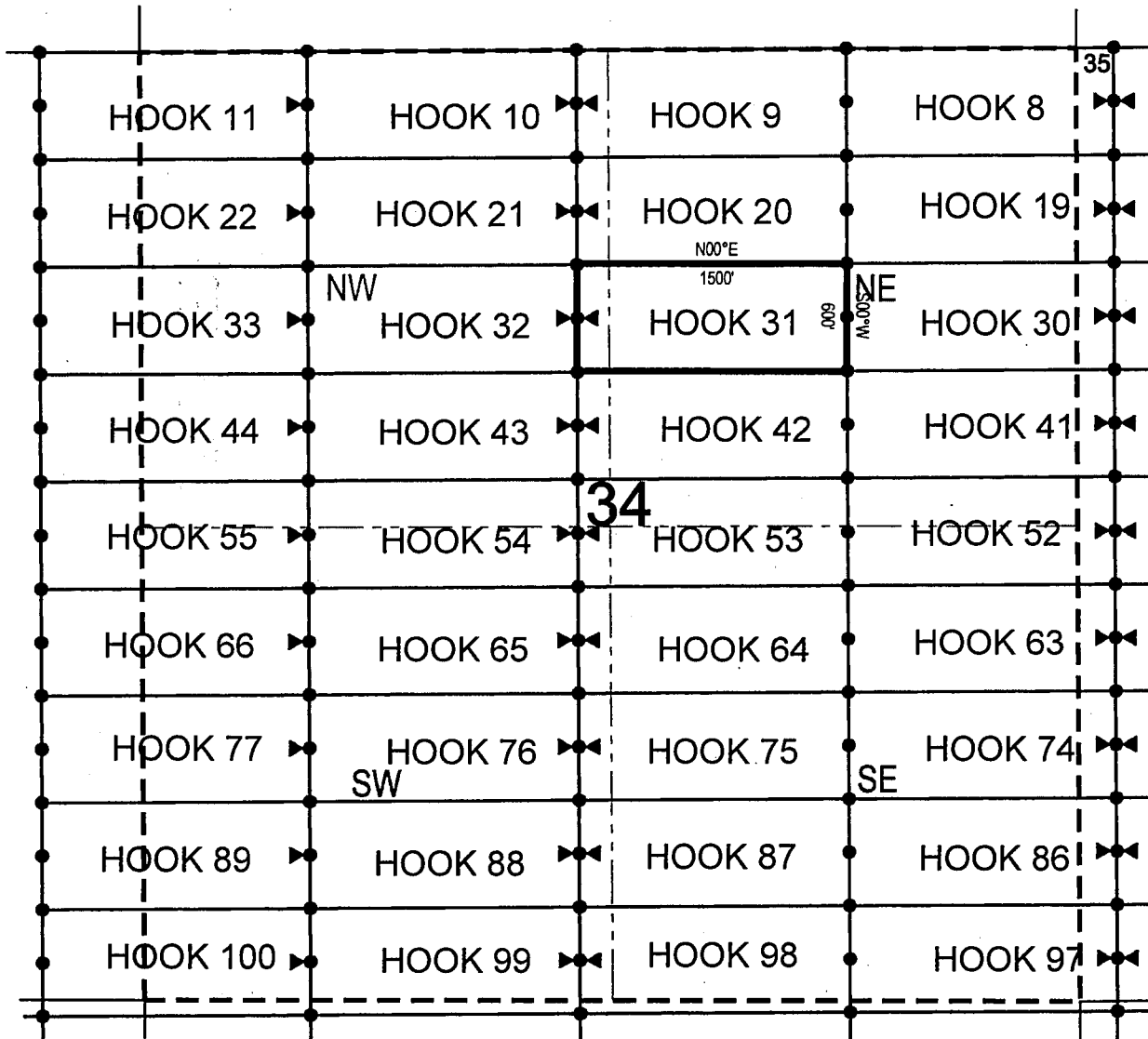
The locality of this claim with reference to some natural object or permanent monument and additional information (if any) concerning its locality are as follows: 20168 feet north and 14399 feet east from the southwest corner of Section 14, Township 1 North, Range 15 East, to the northeast corner of said claim.

DATED AND POSTED on the ground this 5th day of December, 2017

LOCATOR (s) Fossil Land and Livestock AGENT: T. Robert Breen /  
Limited Co.  
 13138 N High Hawk Dr  
 Marana, AZ 85658

AMC449507

## LODE CLAIM LOCATION MAP



● Corner Posts

▲ Location Monuments

Scale: 1"=1000'



1. The above map depicts the **HOOK 31** Lode Claim, which is located in the SE 1/4 of the NW 1/4 and NE 1/4 of the NW 1/4, and SW 1/4 of the NE 1/4 and NW 1/4 of the NE 1/4 of Section 34, Township 2 North, Range 15.5 East, Gila & Salt River Base and Meridian, Gila County, Arizona, Globe Mining District.
2. The type of corner and location monuments used are wood 2"x2"x48" posts and metal tags with location information written thereon.
3. The bearings and distances in degrees and feet between claim corners are as depicted on the above map.

Fossil Land and Livestock Limited Co  
13138 N High Hawk Dr  
Marana, AZ 85658

NOTICE IS HEREBY GIVEN that the **HOOK 32**

RECEIVED  
BLM AZ STATE OFFICE  
2018 MAR -2 A 10: 34  
PHOENIX, ARIZONA

The location monument on which this notice is posted is situated within Section 34, Township 2 North, Range 15.5 East, Gila Salt River Base and Meridian, Arizona and this claim encompasses portions of the following quarter section (s), section (s), Township (s) and Range (s) SW 1/4 of the NW 1/4, SE 1/4 of the NW 1/4, NE 1/4 of the NW 1/4 and NW 1/4 of the NW 1/4 of Section 34, Township 2 North, Range 15.5 East, Gila & Salt River Base and Meridian, Gila County, Arizona, Globe Mining District.

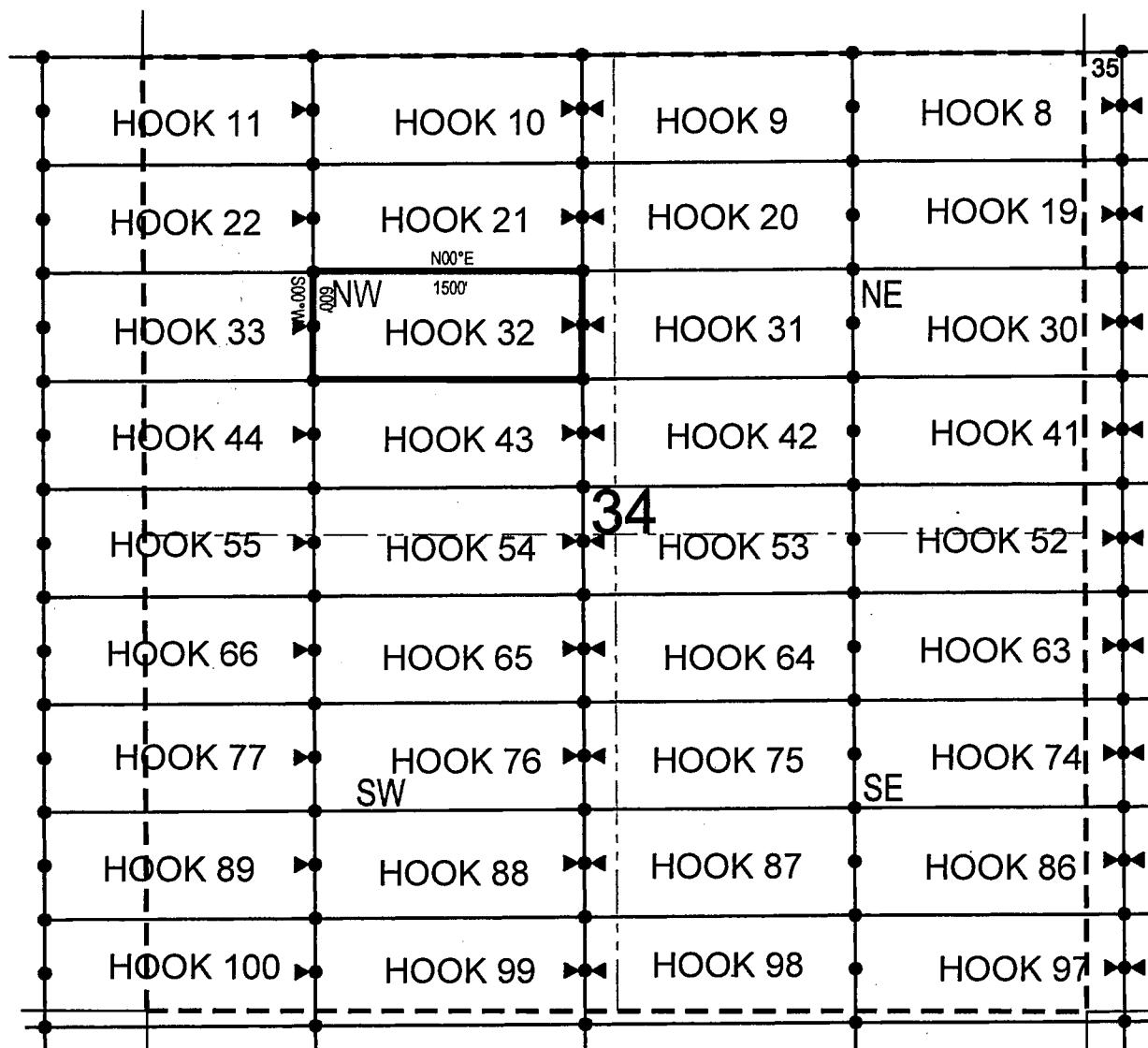
The locality of this claim with reference to some natural object or permanent monument and additional information (if any) concerning its locality are as follows: 20160 feet north and 12899 feet east from the southwest corner of Section 14, Township 1 North, Range 15 East, to the northeast corner of said claim.

DATED AND POSTED on the ground this 5th day of December, 2017

LOCATOR (s) Fossil Land and Livestock AGENT: T. Robert Breen /  
Limited Co  
 13138 N High Hawk Dr  
 Marana, AZ 85658

A..AHC449508

## LODE CLAIM LOCATION MAP



• Corner Posts

▲ Location Monuments

Scale: 1"=1000'



1. The above map depicts the **HOOK 32** Lode Claim, which is located in the SW 1/4 of the NW 1/4, SE 1/4 of the NW 1/4, NE 1/4 of the NW 1/4 and NW 1/4 of the NW 1/4 of Section 34, Township 2 North, Range 15.5 East, Gila & Salt River Base and Meridian, Gila County, Arizona, Globe Mining District.
2. The type of corner and location monuments used are wood 2"x2"x48" posts and metal tags with location information written thereon.
3. The bearings and distances in degrees and feet between claim corners are as depicted on the above map.

When recorded return to:

Fossil Land and Livestock Limited Co  
13138 N High Hawk Dr  
Marana, AZ 85658

**LOCATION NOTICE FOR LODE MINING CLAIM**

NOTICE IS HEREBY GIVEN that the HOOK 33  
\_\_\_\_\_ lode mining claim has been located  
by Fossil Land and Livestock Limited Co whose current mailing  
address is 13138 N High Hawk Dr  
Marana, AZ 85658

RECEIVED  
BLM AZ STATE OFFICE  
2018 MAR - 2 A 10: 34  
PHOENIX, ARIZONA

The general course of this claim is East/West and it is situated in Gila  
County, Arizona. This claim is 1500 feet in length and 600 feet in width. This claim runs  
from the location monument on which this location notice is posted approximately 10 feet in a  
easterly direction to the east end line and 1490 feet in a westerly direction to the  
west end line. This claim is marked by six monuments, one at each corner and one at the center of each  
end line of the claim.

The location monument on which this notice is posted is situated within Section 34, Township 2  
North, Range 15.5 East, Gila Salt River Base and Meridian, Arizona and this claim encompasses portions  
of the following quarter section (s), section (s), Township (s) and Range (s) SW 1/4 of the NW 1/4 and NW 1/4  
of the NW 1/4 of Section 34, Township 2 North, Range 15.5 East, and NE 1/4 of the NE 1/4 and SE 1/4 of the  
NE 1/4 of Section 36, Township 2 North, Range 15 East, Gila & Salt River Base and Meridian, Gila County,  
Arizona, Globe Mining District.

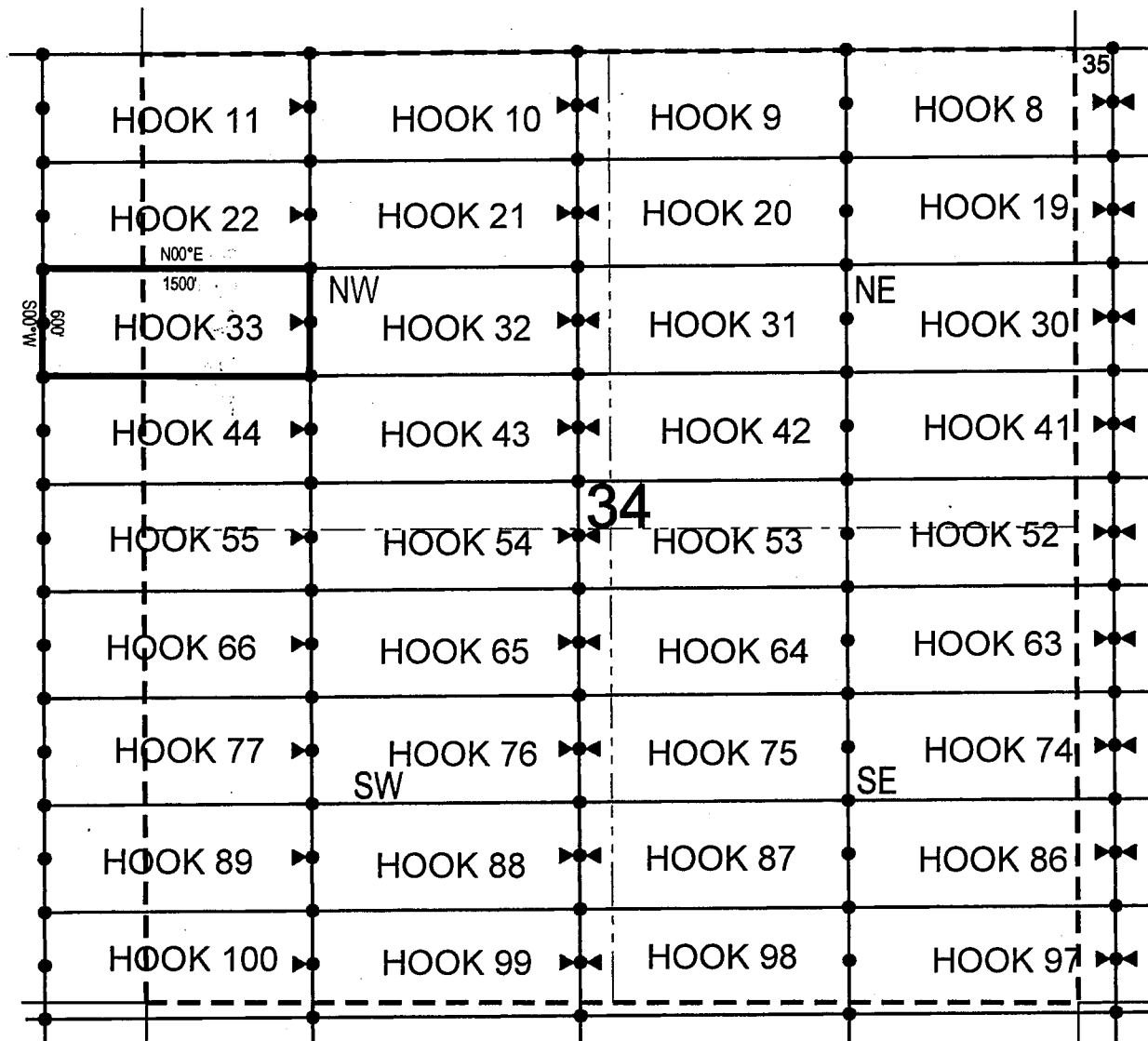
The locality of this claim with reference to some natural object or permanent monument and additional information  
(if any) concerning its locality are as follows: 20151 feet north and 11399 feet east from the southwest corner of  
Section 14, Township 1 North, Range 15 East, to the northeast corner of said claim.

DATED AND POSTED on the ground this 4th day of December, 2017

LOCATOR (s) Fossil Land and Livestock AGENT: T. Robert Breen /  
Limited Co  
13138 N High Hawk Dr  
Marana, AZ 85658

AMC 449509

## LODE CLAIM LOCATION MAP



● Corner Posts    ▲ Location Monuments    Scale: 1"=1000'



1. The above map depicts the **HOOK 33** Lode Claim, which is located in the SW 1/4 of the NW 1/4 and NW 1/4 of the NW 1/4 of Section 34, Township 2 North, Range 15.5 East, and NE 1/4 of the NE 1/4 and SE 1/4 of the NE 1/4 of Section 36, Township 2 North, Range 15 East, Gila & Salt River Base and Meridian, Gila County, Arizona, Globe Mining District.
2. The type of corner and location monuments used are wood 2"x2"x48" posts and metal tags with location information written thereon.
3. The bearings and distances in degrees and feet between claim corners are as depicted on the above map.

When recorded return to:

Fossil Land and Livestock Limited Co  
13138 N High Hawk Dr  
Marana, AZ 85658

**LOCATION NOTICE FOR LODE MINING CLAIM**

NOTICE IS HEREBY GIVEN that the HOOK 34  
\_\_\_\_\_ lode mining claim has been located  
by Fossil Land and Livestock Limited Co whose current mailing  
address is 13138 N High Hawk Dr  
Marana, AZ 85658

RECEIVED  
BLMAZ STATE OFFICE  
2018 MAR - 2 A 10: 34  
PHOENIX, ARIZONA

The general course of this claim is East/West and it is situated in Gila  
County, Arizona. This claim is 1500 feet in length and 600 feet in width. This claim runs  
from the location monument on which this location notice is posted approximately 1490 feet in a  
easterly direction to the east end line and 10 feet in a westerly direction to the  
west end line. This claim is marked by six monuments, one at each corner and one at the center of each  
end line of the claim.

The location monument on which this notice is posted is situated within Section 36, Township 2  
North, Range 15.5 East, Gila Salt River Base and Meridian, Arizona and this claim encompasses portions  
of the following quarter section (s), section (s), Township (s) and Range (s) SW 1/4 of the NE 1/4 and SE 1/4  
of the NE 1/4 of Section 36, Township 2 North, Range 15.5 East, Gila & Salt River Base and Meridian, Gila  
County, Arizona, Globe Mining District.

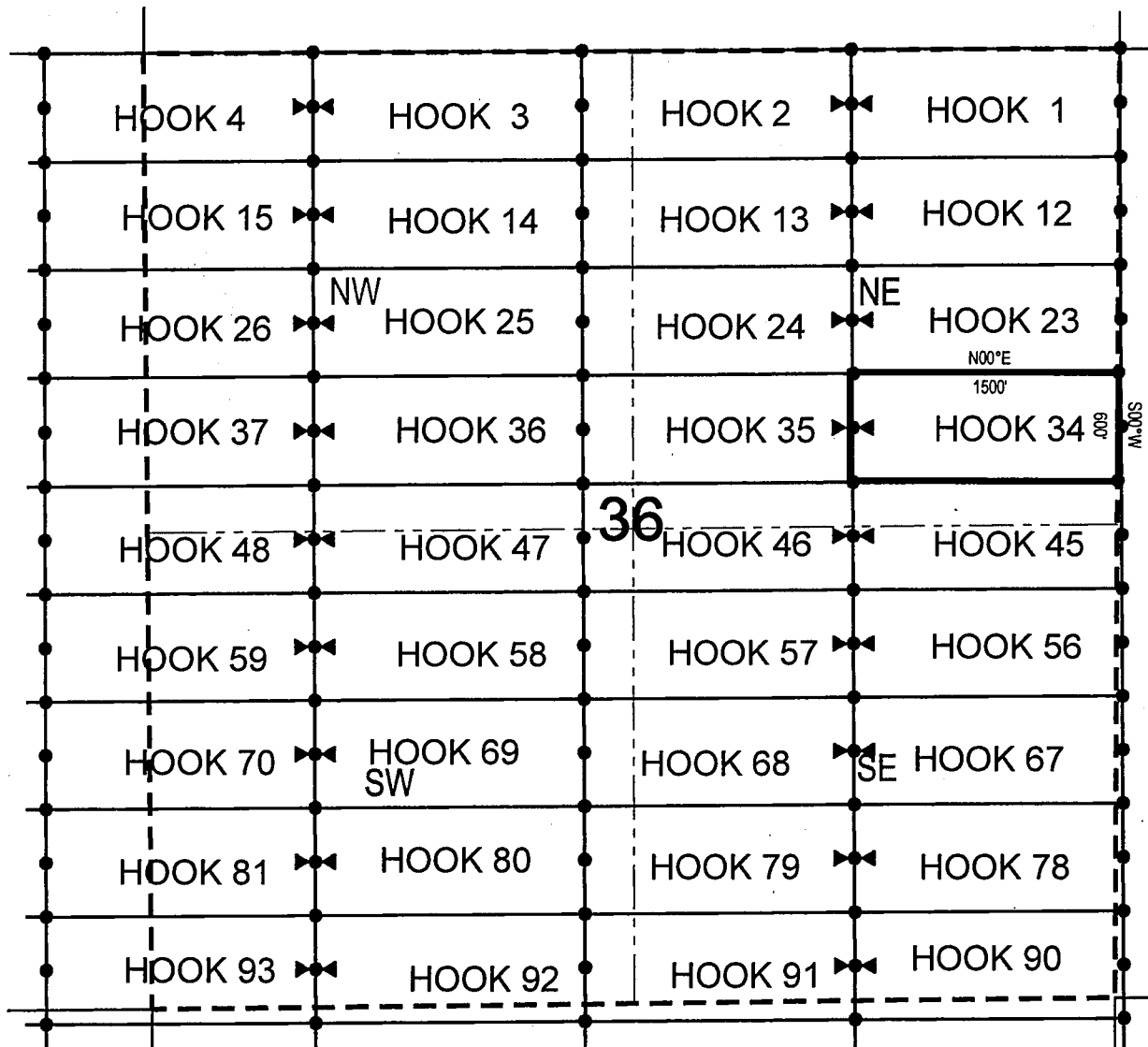
The locality of this claim with reference to some natural object or permanent monument and additional information  
(if any) concerning its locality are as follows: 19638 feet north and 26386 feet east from the southwest corner of  
Section 14, Township 1 North, Range 15 East, to the northeast corner of said claim.

DATED AND POSTED on the ground this 11th day of January, 2018

LOCATOR (s) Fossil Land and Livestock AGENT: T. Robert Breen /  
Limited Co  
13138 N High Hawk Dr  
Marana, AZ 85658

AMC 449510

# LODE CLAIM LOCATION MAP



• Corner Posts    ▲ Location Monuments    Scale: 1"=1000'



1. The above map depicts the **HOOK 34** Lode Claim, which is located in the SW 1/4 of the NE 1/4 and SE 1/4 of the NE 1/4 of Section 36, Township 2 North, Range 15.5 East, Gila & Salt River Base and Meridian, Gila County, Arizona, Globe Mining District.
2. The type of corner and location monuments used are wood 2"x2"x48" posts and metal tags with location information written thereon.
3. The bearings and distances in degrees and feet between claim corners are as depicted on the above map.



When recorded return to:

Fossil Land and Livestock Limited Co  
13138 N High Hawk Dr  
Marana, AZ 85658

**LOCATION NOTICE FOR LODE MINING CLAIM**

NOTICE IS HEREBY GIVEN that the HOOK 35  
\_\_\_\_\_ lode mining claim has been located  
by Fossil Land and Livestock Limited Co whose current mailing  
address is 13138 N High Hawk Dr  
Marana, AZ 85658

RECEIVED  
BLM AZ STATE OFFICE  
2018 MAR - 2 A 10:34  
PHOENIX, ARIZONA

The general course of this claim is \_\_\_\_\_ East/West \_\_\_\_\_ and it is situated in \_\_\_\_\_ Gila  
County, Arizona. This claim is \_\_\_\_\_ 1500 \_\_\_\_\_ feet in length and \_\_\_\_\_ 600 \_\_\_\_\_ feet in width. This claim runs  
from the location monument on which this location notice is posted approximately \_\_\_\_\_ 10 \_\_\_\_\_ feet in a  
easterly direction to the east end line and \_\_\_\_\_ 1490 \_\_\_\_\_ feet in a westerly direction to the  
west end line. This claim is marked by six monuments, one at each corner and one at the center of each  
end line of the claim.

The location monument on which this notice is posted is situated within Section 36, Township 2  
North, Range 15.5 East, Gila Salt River Base and Meridian, Arizona and this claim encompasses portions  
of the following quarter section (s), section (s), Township (s) and Range (s) SW 1/4 of the NE 1/4 and SE 1/4  
of the NW 1/4 of Section 36, Township 2 North, Range 15.5 East, Gila & Salt River Base and Meridian, Gila  
County, Arizona, Globe Mining District.

The locality of this claim with reference to some natural object or permanent monument and additional information  
(if any) concerning its locality are as follows: 19629 feet north and 24906 feet east from the southwest corner of  
Section 14, Township 1 North, Range 15 East, to the northeast corner of said claim.

DATED AND POSTED on the ground this 11th day of January, 2018

LOCATOR (s) Fossil Land and Livestock AGENT: T. Robert Breen /  
Limited Co  
13138 N High Hawk Dr  
Marana, AZ 85658

AMC 449511

A diagram of a 10x10 grid of hooks, numbered 1 to 92. The grid is divided into four quadrants by a vertical dashed line and a horizontal dashed line. The hooks are arranged in a regular pattern, with some hooks missing or labeled differently. The following table shows the hook numbers in each row and column:

Row \ Column	1	2	3	4
1	HOOK 1	HOOK 2	HOOK 3	HOOK 4
2	HOOK 12	HOOK 13	HOOK 14	HOOK 15
3	HOOK 23	HOOK 24	HOOK 25	HOOK 26
4	HOOK 34	HOOK 35	HOOK 36	HOOK 37
5	HOOK 45	HOOK 46	HOOK 47	HOOK 48
6	HOOK 56	HOOK 57	HOOK 58	HOOK 59
7	HOOK 67	HOOK 68	HOOK 69	HOOK 70
8	HOOK 78	HOOK 79	HOOK 80	HOOK 81
9	HOOK 90	HOOK 91	HOOK 92	HOOK 93

Additional annotations on the diagram include:

- A vertical dashed line between columns 3 and 4.
- A horizontal dashed line between rows 4 and 5.
- A thick horizontal line between rows 4 and 5, labeled "36" in the center.
- A thick vertical line between columns 3 and 4, labeled "36" in the center.
- A thick L-shaped line starting from the intersection of the thick horizontal and vertical lines, extending to the right and then down, labeled "1500'" and "N00°E".
- Labels "NW" and "NE" near hooks 25 and 24 respectively.
- Labels "SW" and "SE" near hooks 69 and 68 respectively.
- Labels "M00S" and "009" near the intersection of the thick horizontal and vertical lines.
- Labels "HOOK 1500'" and "HOOK 1500'" near the thick L-shaped line.
- Labels "HOOK 1500'" and "HOOK 1500'" near the thick L-shaped line.

**Scale: 1"=1000'**



1. The above map depicts the **HOOK 35** Lode Claim, which is located in the SW 1/4 of the NE 1/4 and SE 1/4 of the NW 1/4 of Section 36, Township 2 North, Range 15.5 East, Gila & Salt River Base and Meridian, Gila County, Arizona, Globe Mining District.
2. The type of corner and location monuments used are wood 2"x2"x48" posts and metal tags with location information written thereon.
3. The bearings and distances in degrees and feet between claim corners are as depicted on the above map.

When recorded return to:

Fossil Land and Livestock Limited Co  
13138 N High Hawk Dr  
Marana, AZ 85658

**LOCATION NOTICE FOR LODE MINING CLAIM**

NOTICE IS HEREBY GIVEN that the HOOK 36  
\_\_\_\_\_ lode mining claim has been located  
by Fossil Land and Livestock Limited Co whose current mailing  
address is 13138 N High Hawk Dr  
Marana, AZ 85658

RECEIVED  
BLM AZ STATE OFFICE  
2018 MAR -2 A 10:34  
PHOENIX, ARIZONA

The general course of this claim is East/West and it is situated in Gila  
County, Arizona. This claim is 1500 feet in length and 600 feet in width. This claim runs  
from the location monument on which this location notice is posted approximately 1490 feet in a  
easterly direction to the east end line and 10 feet in a westerly direction to the  
west end line. This claim is marked by six monuments, one at each corner and one at the center of each  
end line of the claim.

The location monument on which this notice is posted is situated within Section 36, Township 2  
North, Range 15.5 East, Gila Salt River Base and Meridian, Arizona and this claim encompasses portions  
of the following quarter section (s), section (s), Township (s) and Range (s) SW 1/4 of the NW 1/4 and SE 1/4  
of the NW 1/4 of Section 36, Township 2 North, Range 15.5 East, Gila & Salt River Base and Meridian, Gila  
County, Arizona, Globe Mining District.

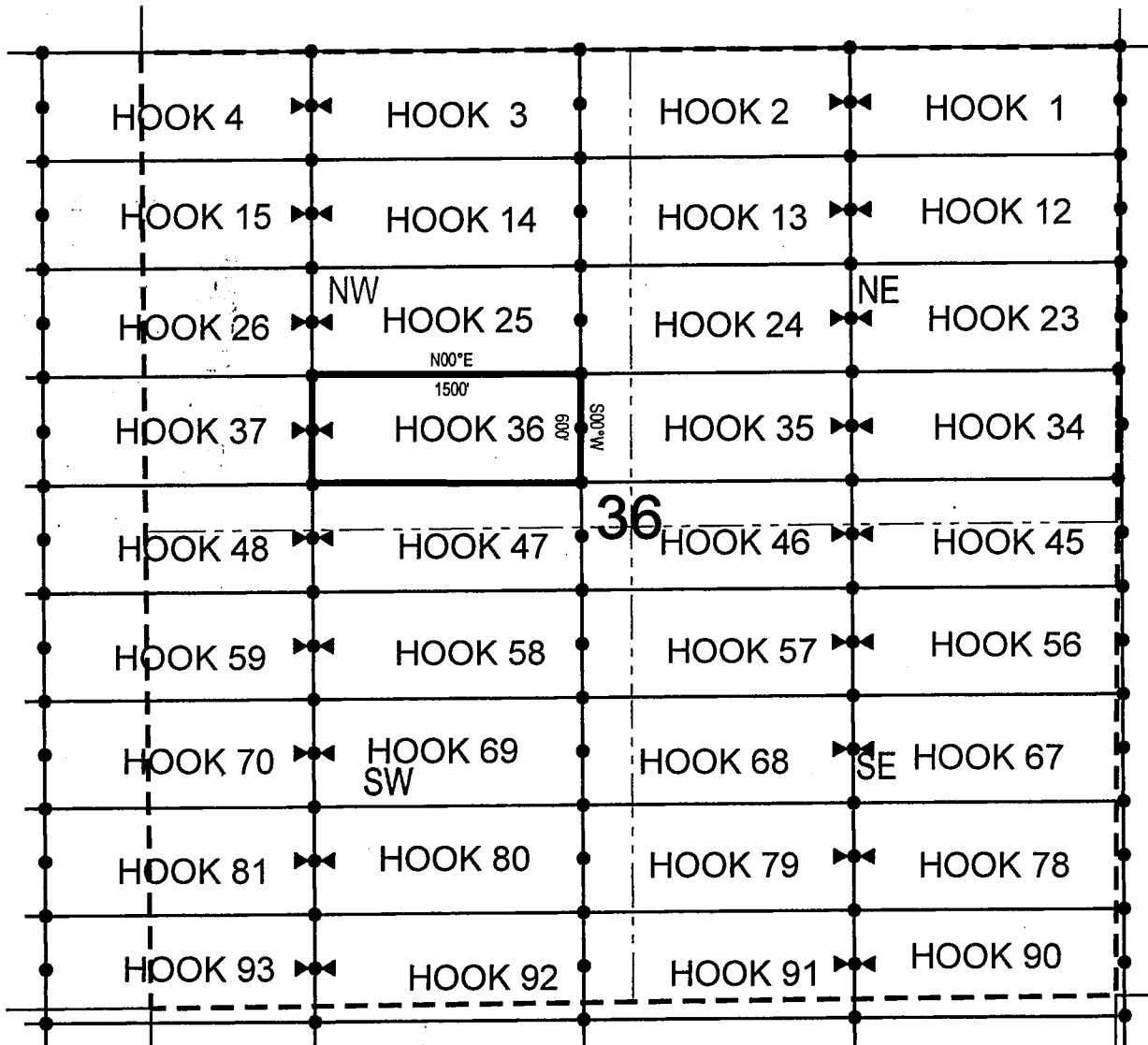
The locality of this claim with reference to some natural object or permanent monument and additional information  
(if any) concerning its locality are as follows: 19621 feet north and 23402 feet east from the southwest corner of  
Section 14, Township 1 North, Range 15 East, to the northeast corner of said claim.

DATED AND POSTED on the ground this 8th day of January, 20 18

LOCATOR (s) Fossil Land and Livestock AGENT: T. Robert Breen /  
Limited Co  
13138 N High Hawk Dr  
Marana, AZ 85658

AMC 449512

## LODE CLAIM LOCATION MAP



● Corner Posts    ▲ Location Monuments    Scale: 1"=1000'



1. The above map depicts the **HOOK 36** Lode Claim, which is located in the SW 1/4 of the NW 1/4 and SE 1/4 of the NW 1/4 of Section 36, Township 2 North, Range 15.5 East, Gila & Salt River Base and Meridian, Gila County, Arizona, Globe Mining District.
2. The type of corner and location monuments used are wood 2"x2"x48" posts and metal tags with location information written thereon.
3. The bearings and distances in degrees and feet between claim corners are as depicted on the above map.

Fossil Land and Livestock Limited Co  
13138 N High Hawk Dr  
Marana, AZ 85658

NOTICE IS HEREBY GIVEN that the HOOK 37  
lode mining claim has been located  
 by Fossil Land and Livestock Limited Co whose current mailing  
 address is 13138 N High Hawk Dr  
Marana, AZ 85658

RECEIVED  
BLM AZ STATE OFFICE  
2018 MAR -2 A 10: 34  
PHOENIX, ARIZONA

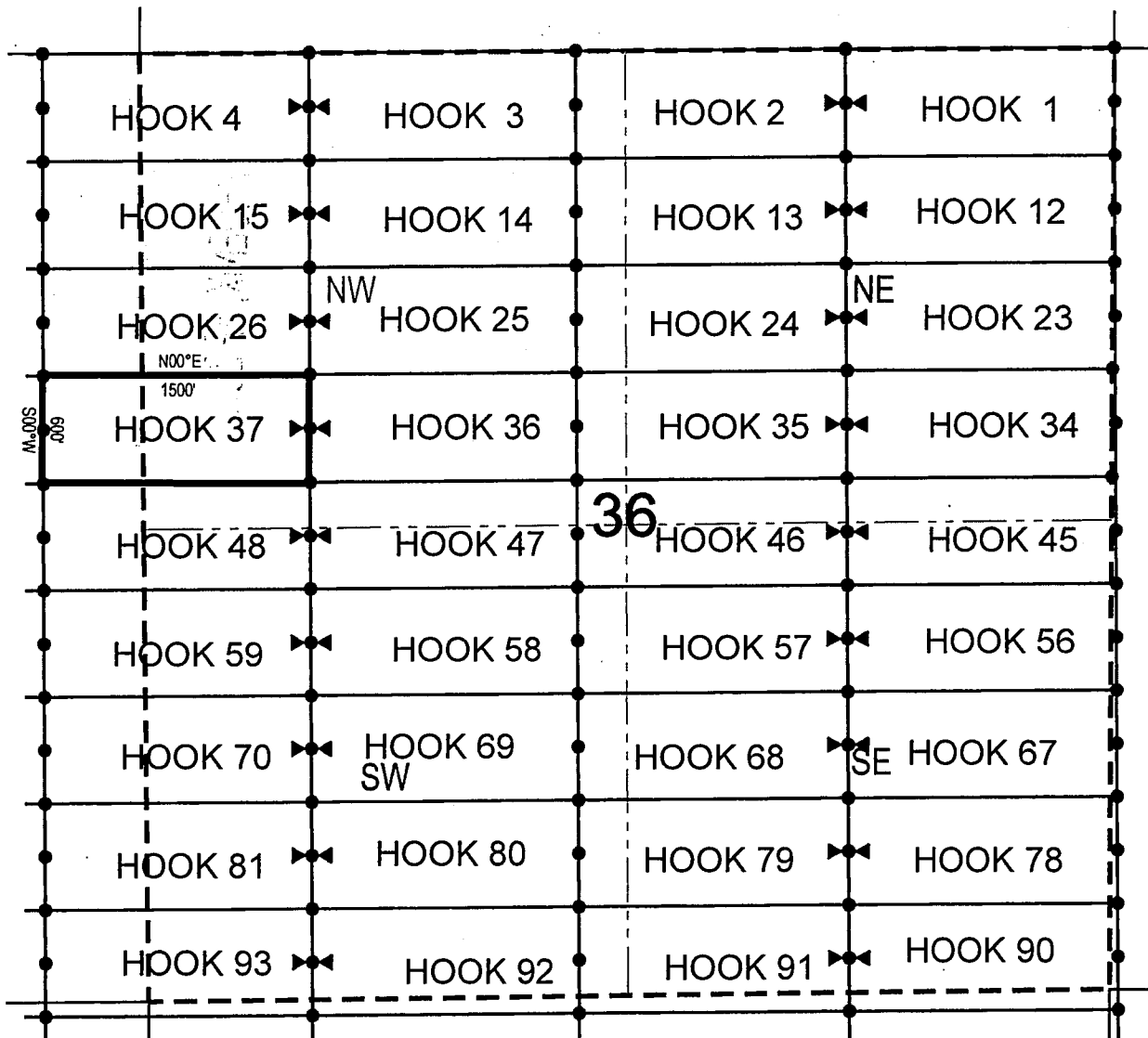
The location monument on which this notice is posted is situated within Section 36, Township 2 North, Range 15.5 East, Gila Salt River Base and Meridian, Arizona and this claim encompasses portions of the following quarter section (s), section (s), Township (s) and Range (s) SW 1/4 of the NW 1/4 of Section 36, and SE 1/4 of the NE 1/4 of Section 35, Township 2 North, Range 15.5 East, Gila & Salt River Base and Meridian, Gila County, Arizona, Globe Mining District.

The locality of this claim with reference to some natural object or permanent monument and additional information (if any) concerning its locality are as follows: 19612 feet north and 21902 feet east from the southwest corner of Section 14, Township 1 North, Range 15 East, to the northeast corner of said claim.

LOCATOR (s) Fossil Land and Livestock AGENT: T. Robert Breen /  
Limited Co  
 13138 N High Hawk Dr  
 Marana, AZ 85658

AMC 449513

## LODE CLAIM LOCATION MAP



• Corner Posts    ▲ Location Monuments    Scale: 1"=1000'



1. The above map depicts the **HOOK 37** Lode Claim, which is located in the SW 1/4 of the NW 1/4 of Section 36, and SE 1/4 of the NE 1/4 of Section 35, Township 2 North, Range 15.5 East, Gila & Salt River Base and Meridian, Gila County, Arizona, Globe Mining District.
2. The type of corner and location monuments used are wood 2"x2"x48" posts and metal tags with location information written thereon.
3. The bearings and distances in degrees and feet between claim corners are as depicted on the above map.

Fossil Land and Livestock Limited Co  
13138 N High Hawk Dr  
Marana, AZ 85658

NOTICE IS HEREBY GIVEN that the HOOB 38  
\_\_\_\_\_ lode mining claim has been located  
by Fossil Land and Livestock Limited Co whose current mailing  
address is 13138 N High Hawk Dr  
Marana, AZ 85658

RECEIVED  
BLMAZ STATE OFFICE  
2018 MAR -2 A 10: 34  
PHOENIX, ARIZONA

The location monument on which this notice is posted is situated within Section 35, Township 2 North, Range 15.5 East, Gila Salt River Base and Meridian, Arizona and this claim encompasses portions of the following quarter section (s), section (s), Township (s) and Range (s) SW 1/4 of the NE 1/4 and SE 1/4 of the NE 1/4 of Section 35, Township 2 North, Range 15.5 East, Gila & Salt River Base and Meridian, Gila County, Arizona, Globe Mining District.

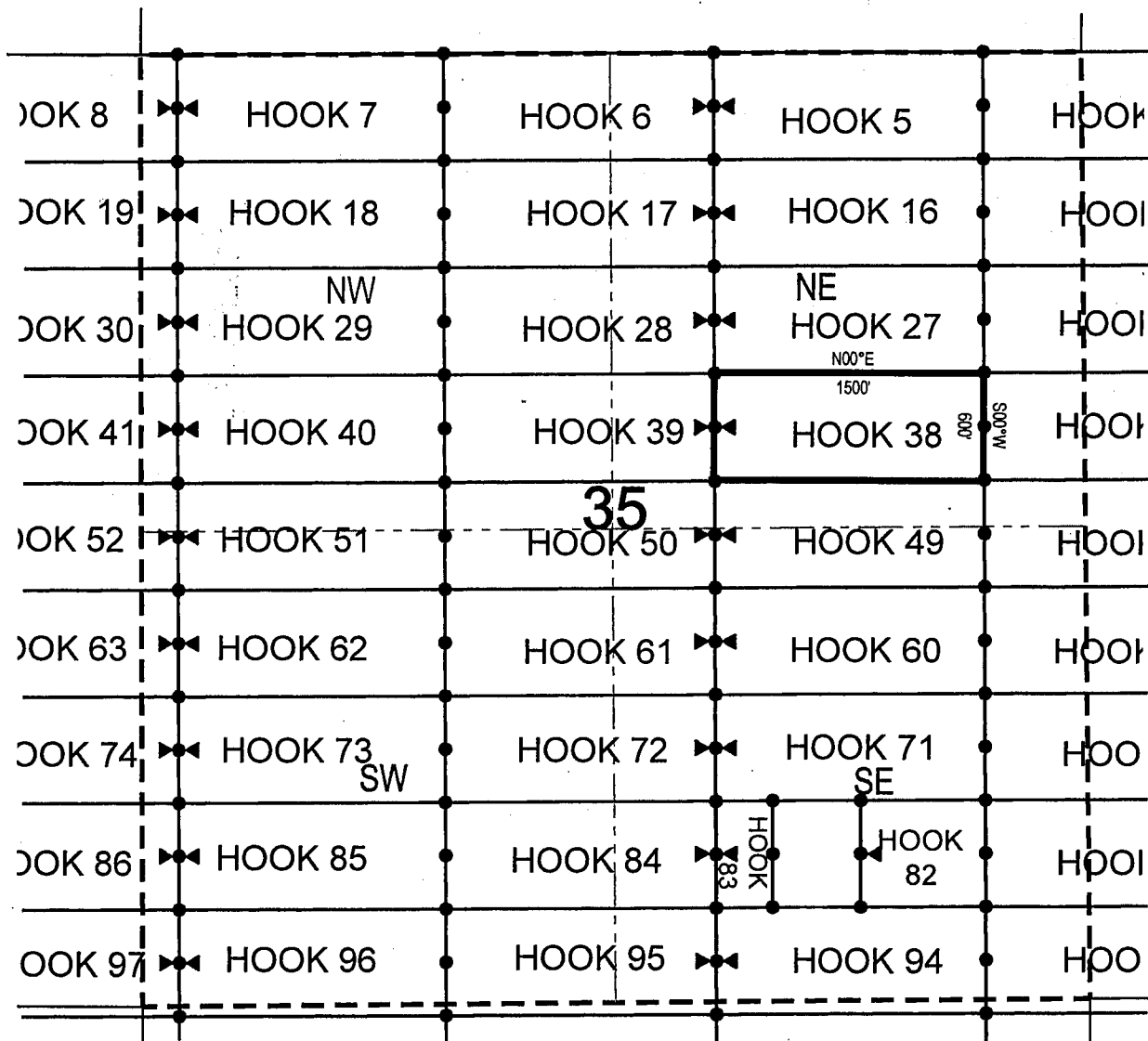
The locality of this claim with reference to some natural object or permanent monument and additional information (if any) concerning its locality are as follows: 19603 feet north and 20402 feet east from the southwest corner of Section 14, Township 1 North, Range 15 East, to the northeast corner of said claim.

DATED AND POSTED on the ground this 6th day of December, 2017

LOCATOR (s) Fossil Land and Livestock AGENT: T. Robert Breen /  
Limited Co  
 13138 N High Hawk Dr  
 Marana, AZ 85658

AMC449514

## LODE CLAIM LOCATION MAP



• Corner Posts      ▲ Location Monuments      Scale: 1"=1000'



1. The above map depicts the **HOOK 38** Lode Claim, which is located in the SW 1/4 of the NE 1/4 and SE 1/4 of the NE 1/4 of Section 35, Township 2 North, Range 15.5 East, Gila & Salt River Base and Meridian, Gila County, Arizona, Globe Mining District.
2. The type of corner and location monuments used are wood 2"x2"x48" posts and metal tags with location information written thereon.
3. The bearings and distances in degrees and feet between claim corners are as depicted on the above map.



When recorded return to:

Fossil Land and Livestock Limited Co  
13138 N High Hawk Dr  
Marana, AZ 85658

**LOCATION NOTICE FOR LODE MINING CLAIM**

NOTICE IS HEREBY GIVEN that the HOOK 39  
\_\_\_\_\_ lode mining claim has been located  
by Fossil Land and Livestock Limited Co whose current mailing  
address is 13138 N High Hawk Dr  
Marana, AZ 85658

RECEIVED  
BLM AZ STATE OFFICE  
2018 MAR - 2 A 10:34  
PHOENIX, ARIZONA

The general course of this claim is East/West and it is situated in Gila  
County, Arizona. This claim is 1500 feet in length and 600 feet in width. This claim runs  
from the location monument on which this location notice is posted approximately 10 feet in a  
easterly direction to the east end line and 1490 feet in a westerly direction to the  
west end line. This claim is marked by six monuments, one at each corner and one at the center of each  
end line of the claim.

The location monument on which this notice is posted is situated within Section 35, Township 2  
North, Range 15.5 East, Gila Salt River Base and Meridian, Arizona and this claim encompasses portions  
of the following quarter section (s), section (s), Township (s) and Range (s) SW 1/4 of the NE 1/4 and SE 1/4  
of the NW 1/4 of Section 35, Township 2 North, Range 15.5 East, Gila & Salt River Base and Meridian, Gila  
County, Arizona, Globe Mining District.

The locality of this claim with reference to some natural object or permanent monument and additional information  
(if any) concerning its locality are as follows: 19594 feet north and 18902 feet east from the southwest corner of  
Section 14, Township 1 North, Range 15 East, to the northeast corner of said claim.

DATED AND POSTED on the ground this 6th day of December, 2017

LOCATOR (s) Fossil Land and Livestock AGENT: T. Robert Breen /  
Limited Co  
13138 N High Hawk Dr  
Marana, AZ 85658



AMC 449515

[illegible]

**Scale: 1"=1000'**



1. The above map depicts the **HOOK 39** Lode Claim, which is located in the SW 1/4 of the NE 1/4 and SE 1/4 of the NW 1/4 of Section 35, Township 2 North, Range 15.5 East, Gila & Salt River Base and Meridian, Gila County, Arizona, Globe Mining District.
2. The type of corner and location monuments used are wood 2"x2"x48" posts and metal tags with location information written thereon.
3. The bearings and distances in degrees and feet between claim corners are as depicted on the above map.

Fossil Land and Livestock Limited Co  
13138 N High Hawk Dr  
Marana, AZ 85658

NOTICE IS HEREBY GIVEN that the **HOOB 40**  
\_\_\_\_\_ lode mining claim has been located  
by Fossil Land and Livestock Limited Co whose current mailing  
address is 13138 N High Hawk Dr  
Marana, AZ 85658

RECEIVED  
BLMAZ STATE OFFICE  
2018 MAR -2 A 10: 34  
PHOENIX, ARIZONA

The location monument on which this notice is posted is situated within Section 35, Township 2  
North, Range 15.5 East, Gila Salt River Base and Meridian, Arizona and this claim encompasses portions  
of the following quarter section (s), section (s), Township (s) and Range (s) SW 1/4 of the NW 1/4 and SE 1/4  
of the NW 1/4 of Section 35, Township 2 North, Range 15.5 East, Gila & Salt River Base and Meridian, Gila  
County, Arizona, Globe Mining District.

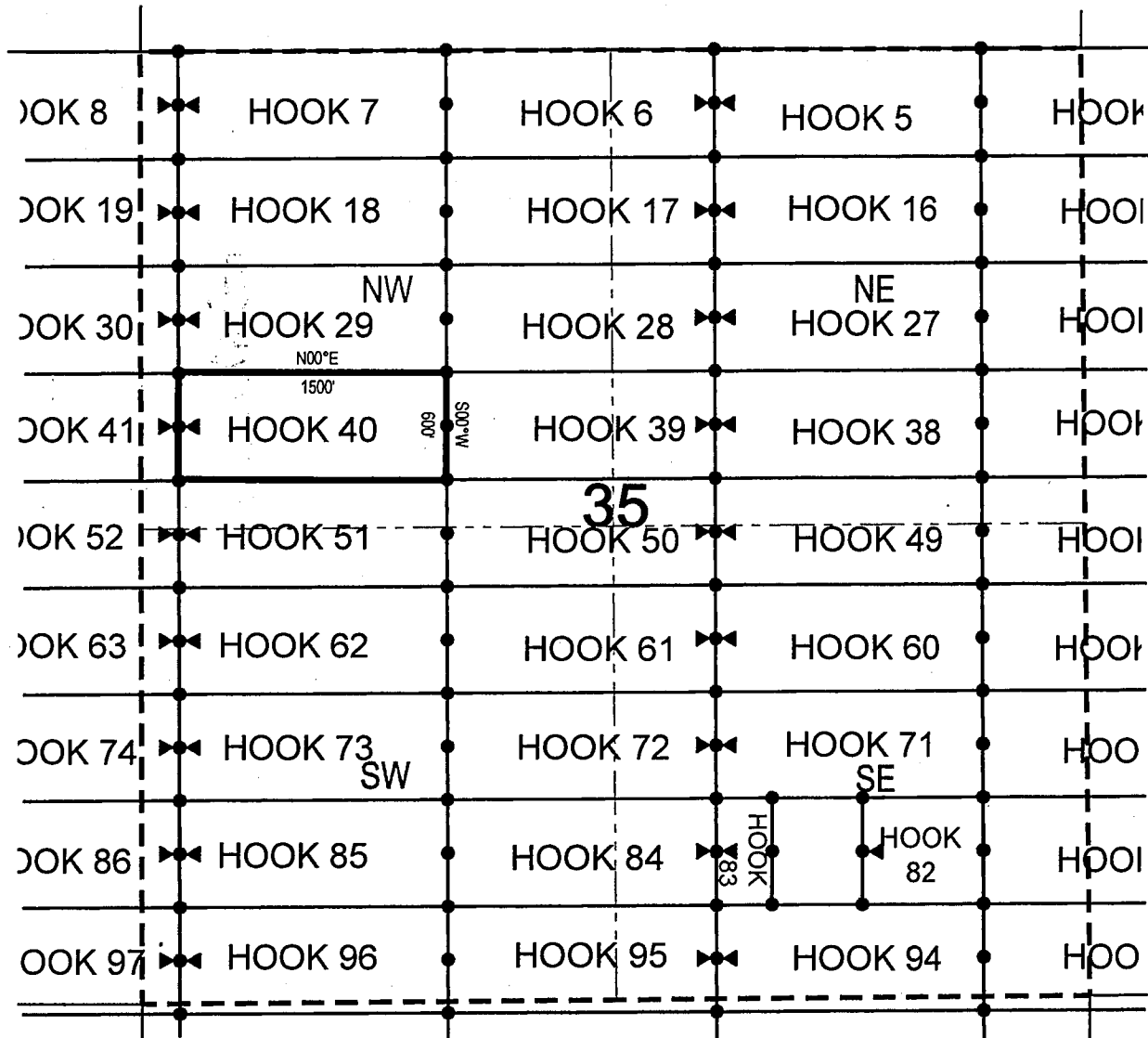
The locality of this claim with reference to some natural object or permanent monument and additional information (if any) concerning its locality are as follows: 19586 feet north and 17402 feet east from the southwest corner of Section 14, Township 1 North, Range 15 East, to the northeast corner of said claim.

DATED AND POSTED on the ground this 30th day of November, 2017.

LOCATOR (s) Fossil Land and Livestock AGENT: T. Robert Breen /  
Limited Co  
 13138 N High Hawk Dr  
 Marana, AZ 85658

AMC-449516

## LODE CLAIM LOCATION MAP



• Corner Posts

▲ Location Monuments

Scale: 1"=1000'



1. The above map depicts the **HOOK 40** Lode Claim, which is located in the SW 1/4 of the NW 1/4 and SE 1/4 of the NW 1/4 of Section 35, Township 2 North, Range 15.5 East, Gila & Salt River Base and Meridian, Gila County, Arizona, Globe Mining District.
2. The type of corner and location monuments used are wood 2"x2"x48" posts and metal tags with location information written thereon.
3. The bearings and distances in degrees and feet between claim corners are as depicted on the above map.

Fossil Land and Livestock Limited Co  
13138 N High Hawk Dr  
Marana, AZ 85658

NOTICE IS HEREBY GIVEN that the **HOOB 41**  
\_\_\_\_\_ lode mining claim has been located  
by Fossil Land and Livestock Limited Co whose current mailing  
address is 13138 N High Hawk Dr  
Marana, AZ 85658

RECEIVED  
BLMAZ STATE OFFICE  
2018 MAR -2 A 10:35  
PHOENIX, ARIZONA

The location monument on which this notice is posted is situated within Section 35, Township 2 North, Range 15.5 East, Gila Salt River Base and Meridian, Arizona and this claim encompasses portions of the following quarter section (s), section (s), Township (s) and Range (s) SW 1/4 of the NW 1/4 of Section 35, and SE 1/4 of the NE 1/4 of Section 34, Township 2 North, Range 15.5 East, Gila & Salt River Base and Meridian, Gila County, Arizona, Globe Mining District.

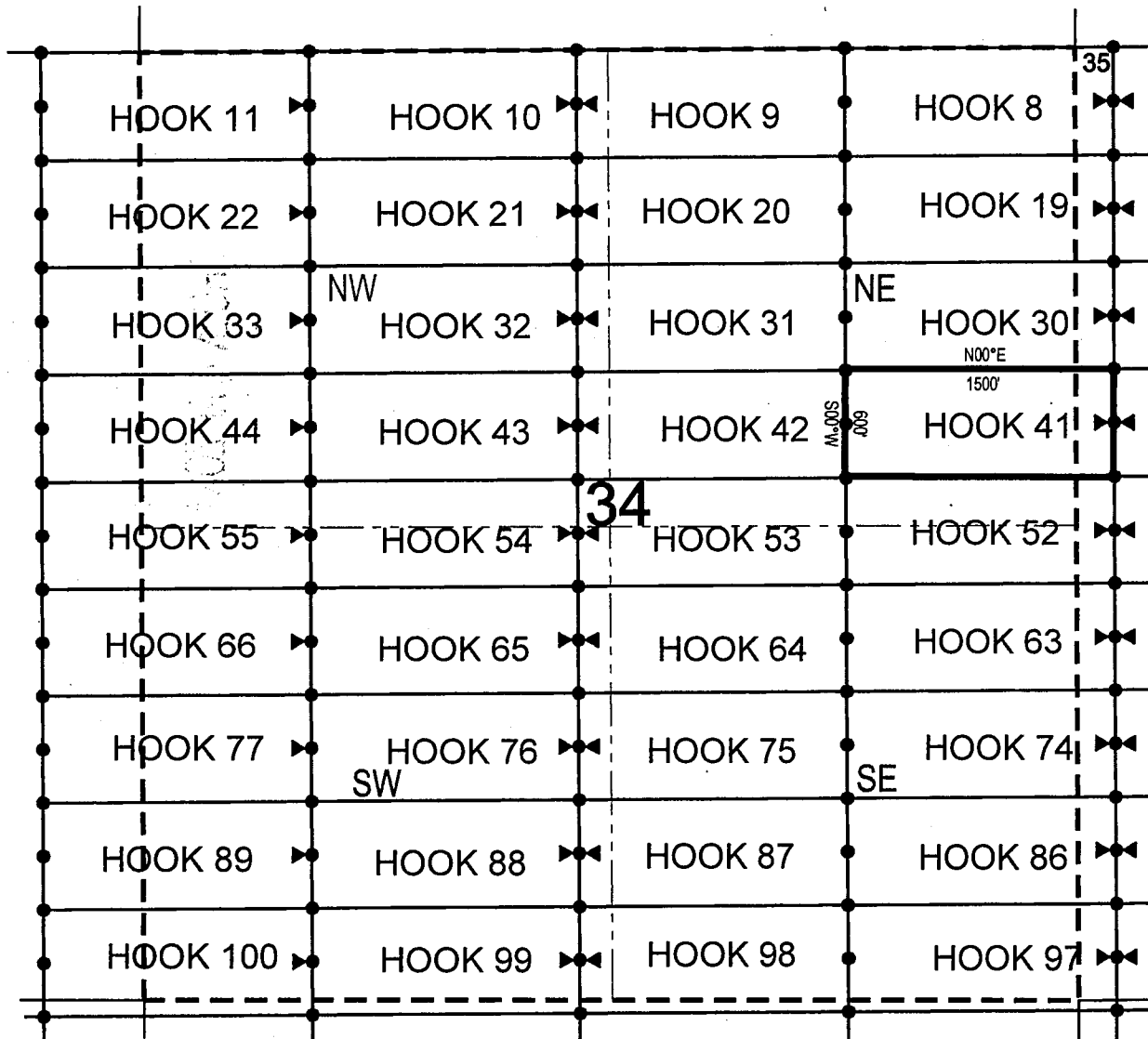
The locality of this claim with reference to some natural object or permanent monument and additional information (if any) concerning its locality are as follows: 19577 feet north and 15902 feet east from the southwest corner of Section 14, Township 1 North, Range 15 East, to the northeast corner of said claim.

DATED AND POSTED on the ground this 30th day of November, 20 17

LOCATOR (s) Fossil Land and Livestock AGENT: T. Robert Breen /  
Limited Co  
13138 N High Hawk Dr  
Marana, AZ 85658

АМС 449517

## LODE CLAIM LOCATION MAP



● Corner Posts

▲ Location Monuments

Scale: 1"=1000'



1. The above map depicts the **HOOK 41** Lode Claim, which is located in the SW 1/4 of the NW 1/4 of Section 35, and SE 1/4 of the NE 1/4 of Section 34, Township 2 North, Range 15.5 East, Gila & Salt River Base and Meridian, Gila County, Arizona, Globe Mining District.
2. The type of corner and location monuments used are wood 2"x2"x48" posts and metal tags with location information written thereon.
3. The bearings and distances in degrees and feet between claim corners are as depicted on the above map.

When recorded return to:

Fossil Land and Livestock Limited Co  
13138 N High Hawk Dr  
Marana, AZ 85658

**LOCATION NOTICE FOR LODE MINING CLAIM**

NOTICE IS HEREBY GIVEN that the HOOK 42  
\_\_\_\_\_ lode mining claim has been located  
by Fossil Land and Livestock Limited Co whose current mailing  
address is 13138 N High Hawk Dr  
Marana, AZ 85658

RECEIVED  
BLM AZ STATE OFFICE  
2018 MAR - 2 A 10:35  
PHOENIX, ARIZONA

The general course of this claim is East/West and it is situated in Gila  
County, Arizona. This claim is 1500 feet in length and 600 feet in width. This claim runs  
from the location monument on which this location notice is posted approximately 1490 feet in a  
easterly direction to the east end line and 10 feet in a westerly direction to the  
west end line. This claim is marked by six monuments, one at each corner and one at the center of each  
end line of the claim.

The location monument on which this notice is posted is situated within Section 34, Township 2  
North, Range 15.5 East, Gila Salt River Base and Meridian, Arizona and this claim encompasses portions  
of the following quarter section (s), section (s), Township (s) and Range (s) SE 1/4 of the NW 1/4 and SW 1/4  
of the NE 1/4 of Section 34, Township 2 North, Range 15.5 East, Gila & Salt River Base and Meridian, Gila  
County, Arizona, Globe Mining District.

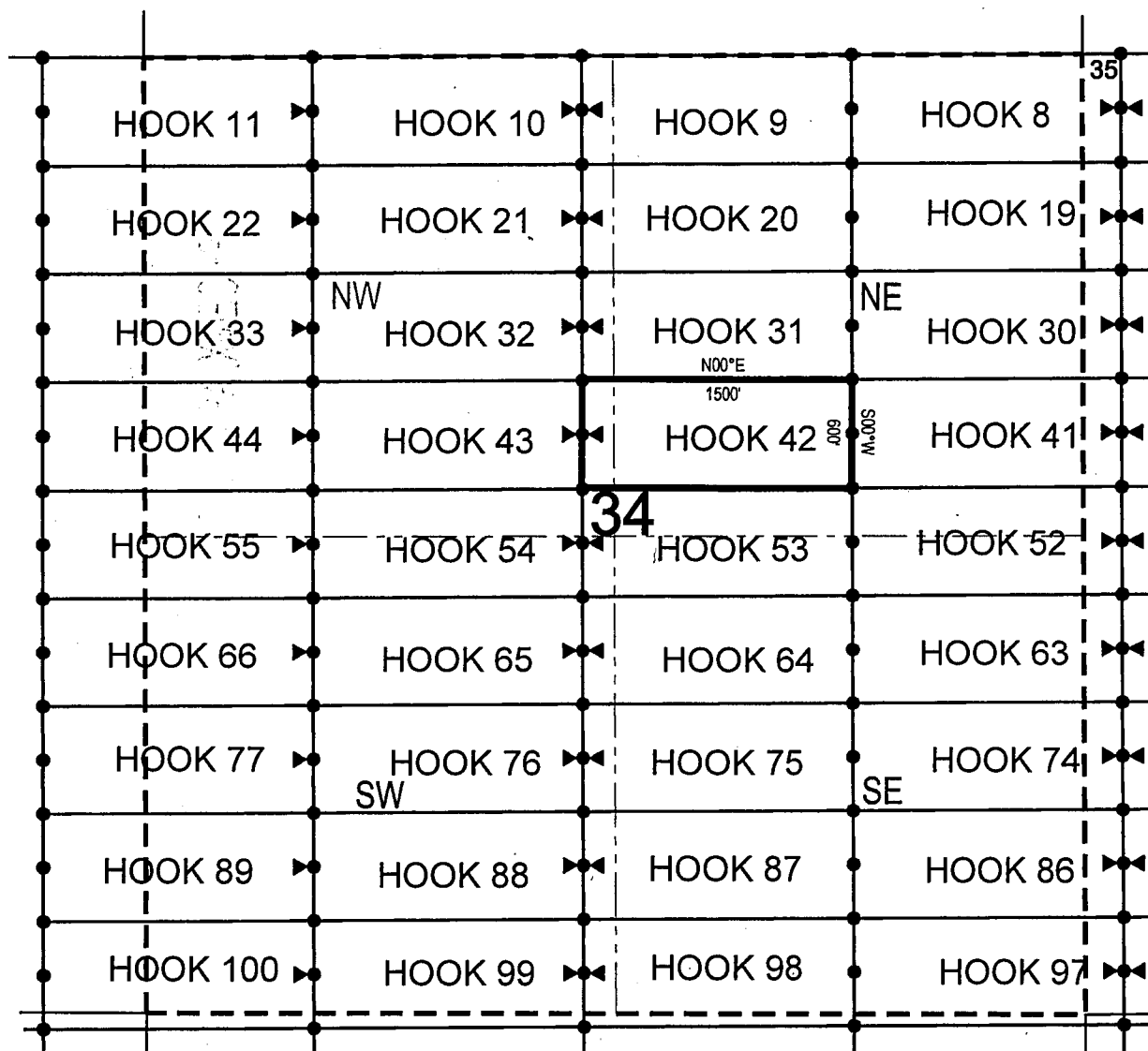
The locality of this claim with reference to some natural object or permanent monument and additional information  
(if any) concerning its locality are as follows: 19568 feet north and 14402 feet east from the southwest corner of  
Section 14, Township 1 North, Range 15 East, to the northeast corner of said claim.

DATED AND POSTED on the ground this 5th day of December, 20 17

LOCATOR (s) Fossil Land and Livestock AGENT: T. Robert Breen /  
Limited Co  
13138 N High Hawk Dr  
Marana, AZ 85658

AMC 449518

## LODE CLAIM LOCATION MAP



● Corner Posts

▲ Location Monuments

Scale: 1"=1000'



1. The above map depicts the **HOOK 42** Lode Claim, which is located in the SE 1/4 of the NW 1/4 and SW 1/4 of the NE 1/4 of Section 34, Township 2 North, Range 15.5 East, Gila & Salt River Base and Meridian, Gila County, Arizona, Globe Mining District.
2. The type of corner and location monuments used are wood 2"x2"x48" posts and metal tags with location information written thereon.
3. The bearings and distances in degrees and feet between claim corners are as depicted on the above map.



Fossil Land and Livestock Limited Co  
13138 N High Hawk Dr  
Marana, AZ 85658

NOTICE IS HEREBY GIVEN that the **HOOK 43**  
\_\_\_\_\_ lode mining claim has been located  
by Fossil Land and Livestock Limited Co whose current mailing  
address is 13138 N High Hawk Dr  
Marana, AZ 85658

RECEIVED  
BLM AZ STATE OFFICE  
2018 MAR -2 A 10: 35  
PHOENIX, ARIZONA

The location monument on which this notice is posted is situated within Section 34, Township 2  
North, Range 15.5 East, Gila Salt River Base and Meridian, Arizona and this claim encompasses portions  
of the following quarter section (s), section (s), Township (s) and Range (s) SW 1/4 of the NW 1/4 and SE 1/4  
of the NW 1/4 of Section 34, Township 2 North, Range 15.5 East, Gila & Salt River Base and Meridian, Gila  
County, Arizona, Globe Mining District.

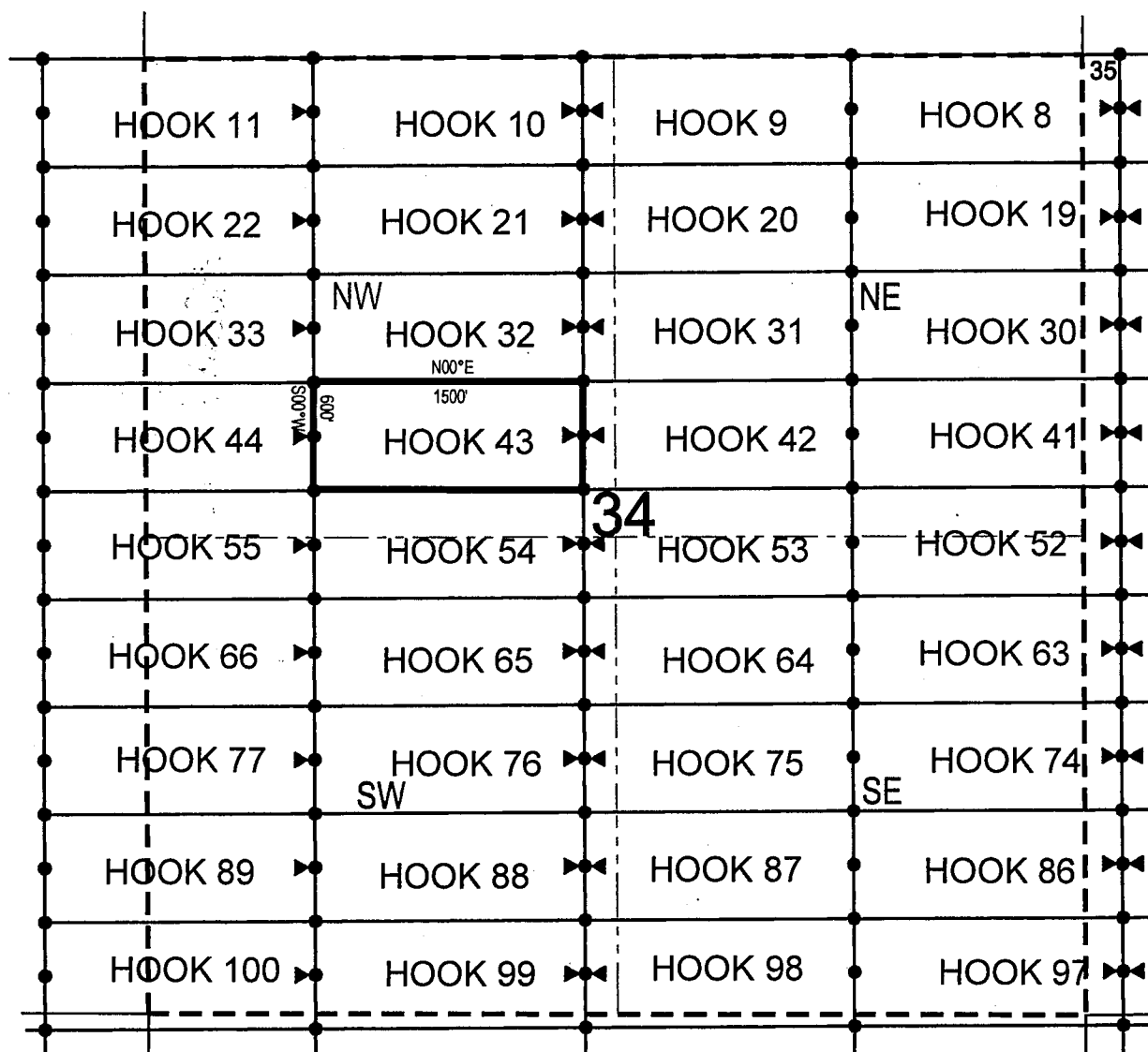
The locality of this claim with reference to some natural object or permanent monument and additional information (if any) concerning its locality are as follows: 19560 feet north and 12902 feet east from the southwest corner of Section 14, Township 1 North, Range 15 East, to the northeast corner of said claim.

DATED AND POSTED on the ground this 5th day of December, 2017

LOCATOR (s) Fossil Land and Livestock AGENT: T. Robert Breen /  
Limited Co  
13138 N High Hawk Dr  
Marana, AZ 85658

AN C 449519

# LODE CLAIM LOCATION MAP



● Corner Posts

▲ Location Monuments

Scale: 1"=1000'



1. The above map depicts the **HOOK 43** Lode Claim, which is located in the SW 1/4 of the NW 1/4 and SE 1/4 of the NW 1/4 of Section 34, Township 2 North, Range 15.5 East, Gila & Salt River Base and Meridian, Gila County, Arizona, Globe Mining District.
2. The type of corner and location monuments used are wood 2"x2"x48" posts and metal tags with location information written thereon.
3. The bearings and distances in degrees and feet between claim corners are as depicted on the above map.

When recorded return to:

Fossil Land and Livestock Limited Co  
13138 N High Hawk Dr  
Marana, AZ 85658

**LOCATION NOTICE FOR LODE MINING CLAIM**

NOTICE IS HEREBY GIVEN that the HOOK 44  
\_\_\_\_\_ lode mining claim has been located  
by Fossil Land and Livestock Limited Co whose current mailing  
address is 13138 N High Hawk Dr  
Marana, AZ 85658

RECEIVED  
BLM AZ STATE OFFICE  
2018 MAR -2 A 10:35  
PHOENIX, ARIZONA

The general course of this claim is East/West and it is situated in Gila  
County, Arizona. This claim is 1500 feet in length and 600 feet in width. This claim runs  
from the location monument on which this location notice is posted approximately 10 feet in a  
easterly direction to the east end line and 1490 feet in a westerly direction to the  
west end line. This claim is marked by six monuments, one at each corner and one at the center of each  
end line of the claim.

The location monument on which this notice is posted is situated within Section 34, Township 2  
North, Range 15.5 East, Gila Salt River Base and Meridian, Arizona and this claim encompasses portions  
of the following quarter section (s), section (s), Township (s) and Range (s) SW 1/4 of the NW 1/4 of Section  
34, Township 2 North, Range 15.5 East, and SE 1/4 of the NE 1/4 of Section 36, Township 2 North, Range 15  
East, Gila & Salt River Base and Meridian, Gila County, Arizona, Globe Mining District.

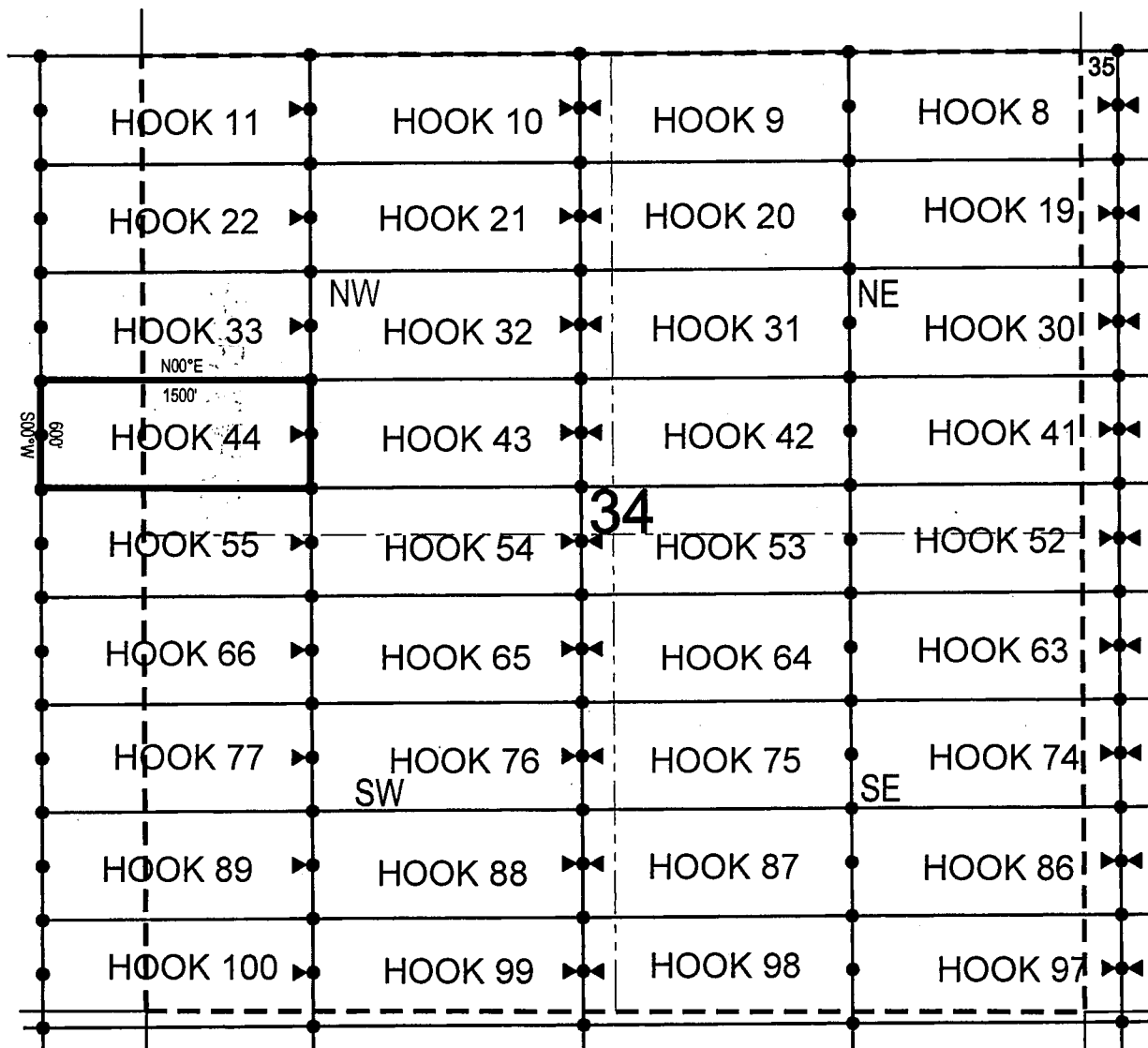
The locality of this claim with reference to some natural object or permanent monument and additional information  
(if any) concerning its locality are as follows: 19551 feet north and 11402 feet east from the southwest corner of  
Section 14, Township 1 North, Range 15 East, to the northeast corner of said claim.

DATED AND POSTED on the ground this 4th day of December, 2017

LOCATOR (s) Fossil Land and Livestock AGENT: T. Robert Breen /  
Limited Co  
13138 N High Hawk Dr  
Marana, AZ 85658

AMC449520

## LODE CLAIM LOCATION MAP



● Corner Posts      ▲ Location Monuments      Scale: 1"=1000'



1. The above map depicts the **HOOK 44** Lode Claim, which is located in the SW 1/4 of the NW 1/4 of Section 34, Township 2 North, Range 15.5 East, and SE 1/4 of the NE 1/4 of Section 36, Township 2 North, Range 15 East, Gila & Salt River Base and Meridian, Gila County, Arizona, Globe Mining District.
2. The type of corner and location monuments used are wood 2"x2"x48" posts and metal tags with location information written thereon.
3. The bearings and distances in degrees and feet between claim corners are as depicted on the above map.

When recorded return to:

Fossil Land and Livestock Limited Co  
13138 N High Hawk Dr  
Marana, AZ 85658

**LOCATION NOTICE FOR LODE MINING CLAIM**

NOTICE IS HEREBY GIVEN that the HOOK 45  
\_\_\_\_\_ lode mining claim has been located  
by Fossil Land and Livestock Limited Co whose current mailing  
address is 13138 N High Hawk Dr  
Marana, AZ 85658

RECEIVED  
BLM AZ STATE OFFICE  
2018 MAR - 2 A 10:35  
PHOENIX, ARIZONA

The general course of this claim is East/West and it is situated in Gila  
County, Arizona. This claim is 1500 feet in length and 600 feet in width. This claim runs  
from the location monument on which this location notice is posted approximately 1490 feet in a  
easterly direction to the east end line and 10 feet in a westerly direction to the  
west end line. This claim is marked by six monuments, one at each corner and one at the center of each  
end line of the claim.

The location monument on which this notice is posted is situated within Section 36, Township 2  
North, Range 15.5 East, Gila Salt River Base and Meridian, Arizona and this claim encompasses portions  
of the following quarter section (s), section (s), Township (s) and Range (s) NW 1/4 of the SE 1/4 and NE 1/4  
of the SE 1/4, and SE 1/4 of the NE 1/4 and SW 1/4 of the NE 1/4 of Section 36, Township 2 North, Range  
15.5 East, Gila & Salt River Base and Meridian, Gila County, Arizona, Globe Mining District.

The locality of this claim with reference to some natural object or permanent monument and additional information  
(if any) concerning its locality are as follows: 19038 feet north and 26384 feet east from the southwest corner of  
Section 14, Township 1 North, Range 15 East, to the northeast corner of said claim.

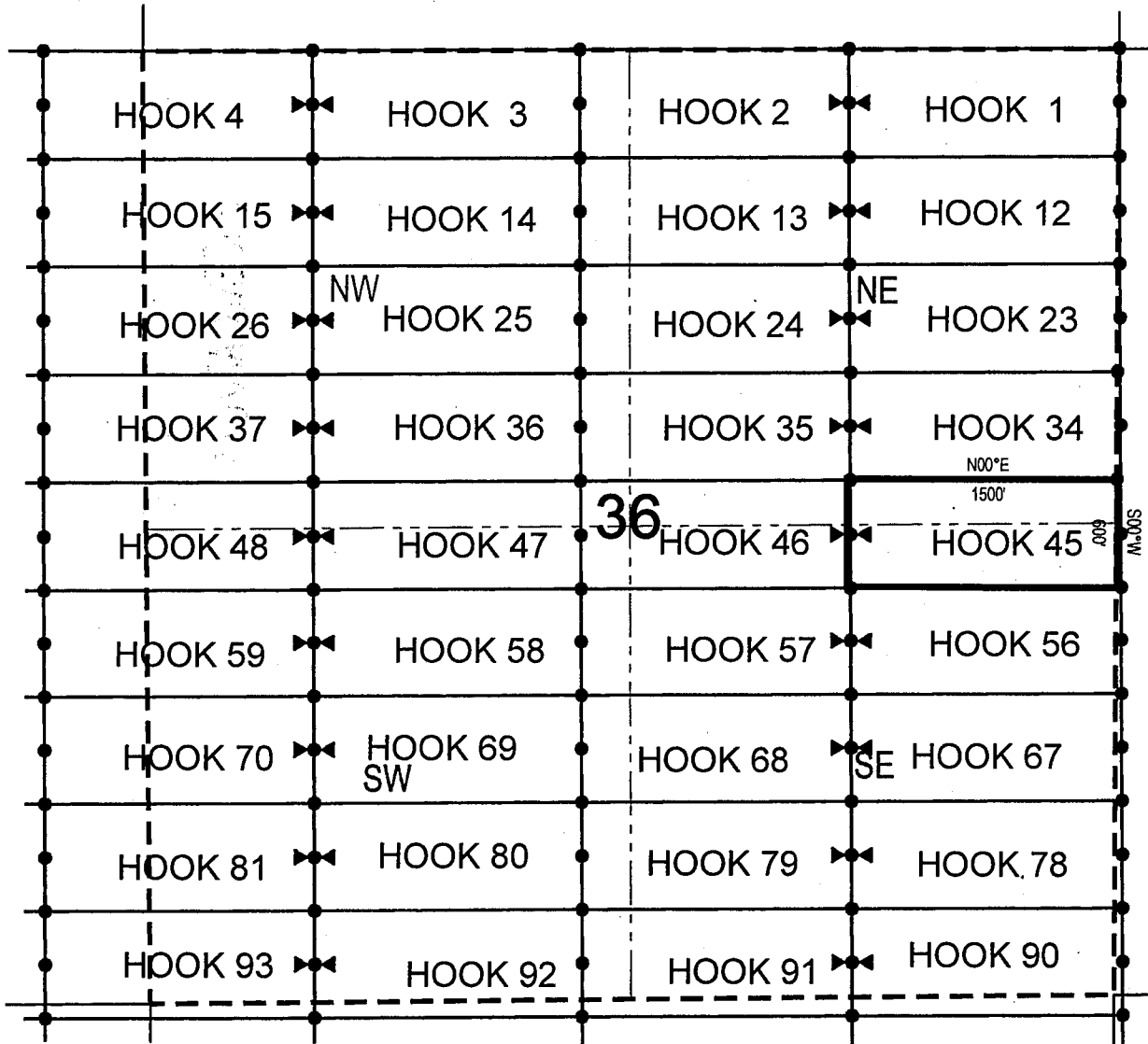
DATED AND POSTED on the ground this 11th day of January, 2018

LOCATOR (s) Fossil Land and Livestock AGENT: T. Robert Breen /  
Limited Co  
13138 N High Hawk Dr  
Marana, AZ 85658



AMC449521

## LODE CLAIM LOCATION MAP



● Corner Posts    ▲ Location Monuments    Scale: 1"=1000'



1. The above map depicts the **HOOK 45** Lode Claim, which is located in the NW 1/4 of the SE 1/4 and NE 1/4 of the SE 1/4, and SE 1/4 of the NE 1/4 of Section 36, Township 2 North, Range 15.5 East, Gila & Salt River Base and Meridian, Gila County, Arizona, Globe Mining District.
2. The type of corner and location monuments used are wood 2"x2"x48" posts and metal tags with location information written thereon.
3. The bearings and distances in degrees and feet between claim corners are as depicted on the above map.

When recorded return to:

Fossil Land and Livestock Limited Co  
13138 N High Hawk Dr  
Marana, AZ 85658

**LOCATION NOTICE FOR LODE MINING CLAIM**

NOTICE IS HEREBY GIVEN that the HOOK 46  
\_\_\_\_\_ lode mining claim has been located  
by Fossil Land and Livestock Limited Co whose current mailing  
address is 13138 N High Hawk Dr  
Marana, AZ 85658

RECEIVED  
BLM AZ STATE OFFICE  
2018 MAR - 2 A 10:35  
PHOENIX, ARIZONA

The general course of this claim is East/West and it is situated in Gila  
County, Arizona. This claim is 1500 feet in length and 600 feet in width. This claim runs  
from the location monument on which this location notice is posted approximately 10 feet in a  
easterly direction to the east end line and 1490 feet in a westerly direction to the  
west end line. This claim is marked by six monuments, one at each corner and one at the center of each  
end line of the claim.

The location monument on which this notice is posted is situated within Section 36, Township 2  
North, Range 15.5 East, Gila Salt River Base and Meridian, Arizona and this claim encompasses portions  
of the following quarter section (s), section (s), Township (s) and Range (s) NW 1/4 of the SE 1/4, SW 1/4 of  
the NE 1/4, SE 1/4 of the NW 1/4 and NE 1/4 of the SW 1/4 of Section 36, Township 2 North, Range 15.5  
East, Gila & Salt River Base and Meridian, Gila County, Arizona, Globe Mining District.

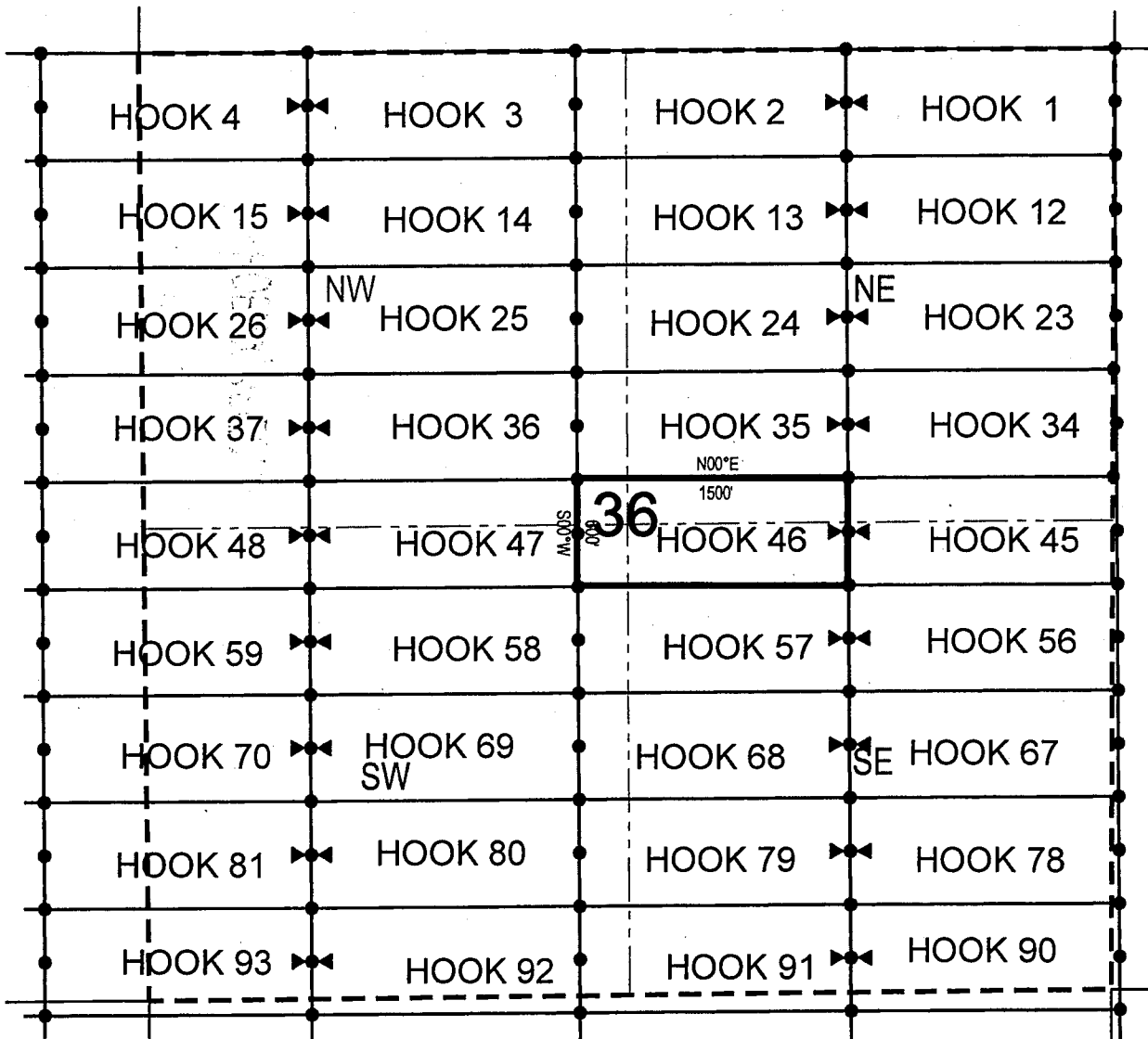
The locality of this claim with reference to some natural object or permanent monument and additional information  
(if any) concerning its locality are as follows: 19029 feet north and 24906 feet east from the southwest corner of  
Section 14, Township 1 North, Range 15 East, to the northeast corner of said claim.

DATED AND POSTED on the ground this 11th day of January, 2018

LOCATOR (s) Fossil Land and Livestock AGENT: T. Robert Breen /  
Limited Co  
13138 N High Hawk Dr  
Marana, AZ 85658

AMC449522

## LODE CLAIM LOCATION MAP



• Corner Posts    ▲ Location Monuments    Scale: 1"=1000'



1. The above map depicts the **HOOK 46** Lode Claim, which is located in the NW 1/4 of the SE 1/4, SW 1/4 of the NE 1/4, SE 1/4 of the NW 1/4 and NE 1/4 of the SW 1/4 of Section 36, Township 2 North, Range 15.5 East, Gila & Salt River Base and Meridian, Gila County, Arizona, Globe Mining District.
2. The type of corner and location monuments used are wood 2"x2"x48" posts and metal tags with location information written thereon.
3. The bearings and distances in degrees and feet between claim corners are as depicted on the above map.



When recorded return to:

Fossil Land and Livestock Limited Co  
13138 N High Hawk Dr  
Marana, AZ 85658

**LOCATION NOTICE FOR LODE MINING CLAIM**

NOTICE IS HEREBY GIVEN that the HOOK 47  
\_\_\_\_\_ lode mining claim has been located  
by Fossil Land and Livestock Limited Co whose current mailing  
address is 13138 N High Hawk Dr  
Marana, AZ 85658

RECEIVED  
BLM AZ STATE OFFICE  
2018 MAR - 2 A 10: 35  
PHOENIX, ARIZONA

The general course of this claim is East/West and it is situated in Gila  
County, Arizona. This claim is 1500 feet in length and 600 feet in width. This claim runs  
from the location monument on which this location notice is posted approximately 1490 feet in a  
easterly direction to the east end line and 10 feet in a westerly direction to the  
west end line. This claim is marked by six monuments, one at each corner and one at the center of each  
end line of the claim.

The location monument on which this notice is posted is situated within Section 36, Township 2  
North, Range 15.5 East, Gila Salt River Base and Meridian, Arizona and this claim encompasses portions  
of the following quarter section (s), section (s), Township (s) and Range (s) NW 1/4 of the SW 1/4 and NE 1/4  
of the SW 1/4, and SE 1/4 of the NW 1/4 and SW 1/4 of the NW 1/4 of Section 36, Township 2 North, Range  
15.5 East, Gila & Salt River Base and Meridian, Gila County, Arizona, Globe Mining District.

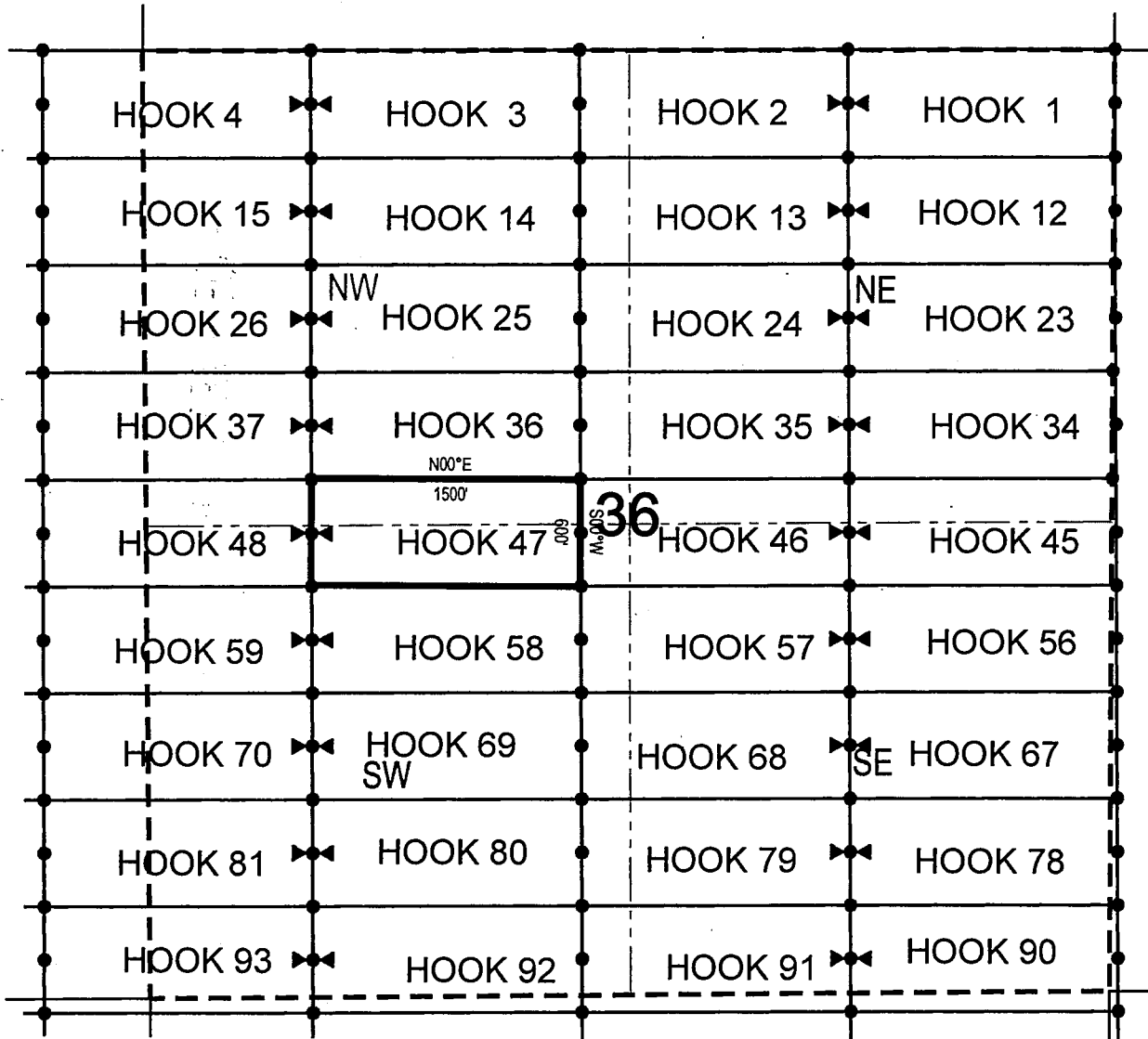
The locality of this claim with reference to some natural object or permanent monument and additional information  
(if any) concerning its locality are as follows: 19021 feet north and 23406 feet east from the southwest corner of  
Section 14, Township 1 North, Range 15 East, to the northeast corner of said claim.

DATED AND POSTED on the ground this 8th day of January, 2018

LOCATOR (s) Fossil Land and Livestock AGENT: T. Robert Breen /  
Limited Co  
13138 N High Hawk Dr  
Marana, AZ 85658

AMC449523

## LODE CLAIM LOCATION MAP



● Corner Posts    ▲ Location Monuments    Scale: 1"=1000'



1. The above map depicts the **HOOK 47** Lode Claim, which is located in the NW 1/4 of the SW 1/4 and NE 1/4 of the SW 1/4, and SE 1/4 of the NW 1/4 and SW 1/4 of the NW 1/4 of Section 36, Township 2 North, Range 15.5 East, Gila & Salt River Base and Meridian, Gila County, Arizona, Globe Mining District.
2. The type of corner and location monuments used are wood 2"x2"x48" posts and metal tags with location information written thereon.
3. The bearings and distances in degrees and feet between claim corners are as depicted on the above map.

When recorded return to:

Fossil Land and Livestock Limited Co  
13138 N High Hawk Dr  
Marana, AZ 85658

**LOCATION NOTICE FOR LODE MINING CLAIM**

NOTICE IS HEREBY GIVEN that the HOOK 48  
\_\_\_\_\_ lode mining claim has been located  
by Fossil Land and Livestock Limited Co whose current mailing  
address is 13138 N High Hawk Dr  
Marana, AZ 85658

RECEIVED  
BLM AZ STATE OFFICE  
2018 MAR - 2 A 10:35  
PHOENIX, ARIZONA

The general course of this claim is East/West and it is situated in Gila  
County, Arizona. This claim is 1500 feet in length and 600 feet in width. This claim runs  
from the location monument on which this location notice is posted approximately 10 feet in a  
easterly direction to the east end line and 1490 feet in a westerly direction to the  
west end line. This claim is marked by six monuments, one at each corner and one at the center of each  
end line of the claim.

The location monument on which this notice is posted is situated within Section 36, Township 2  
North, Range 15.5 East, Gila Salt River Base and Meridian, Arizona and this claim encompasses portions  
of the following quarter section (s), section (s), Township (s) and Range (s) NW 1/4 of the SW 1/4 and SW 1/4  
of the NW 1/4 of Section 36, and SE 1/4 of the NE 1/4 and NE 1/4 of the SE 1/4 of Section 35, Township 2  
North, Range 15.5 East, Gila & Salt River Base and Meridian, Gila County, Arizona, Globe Mining District.

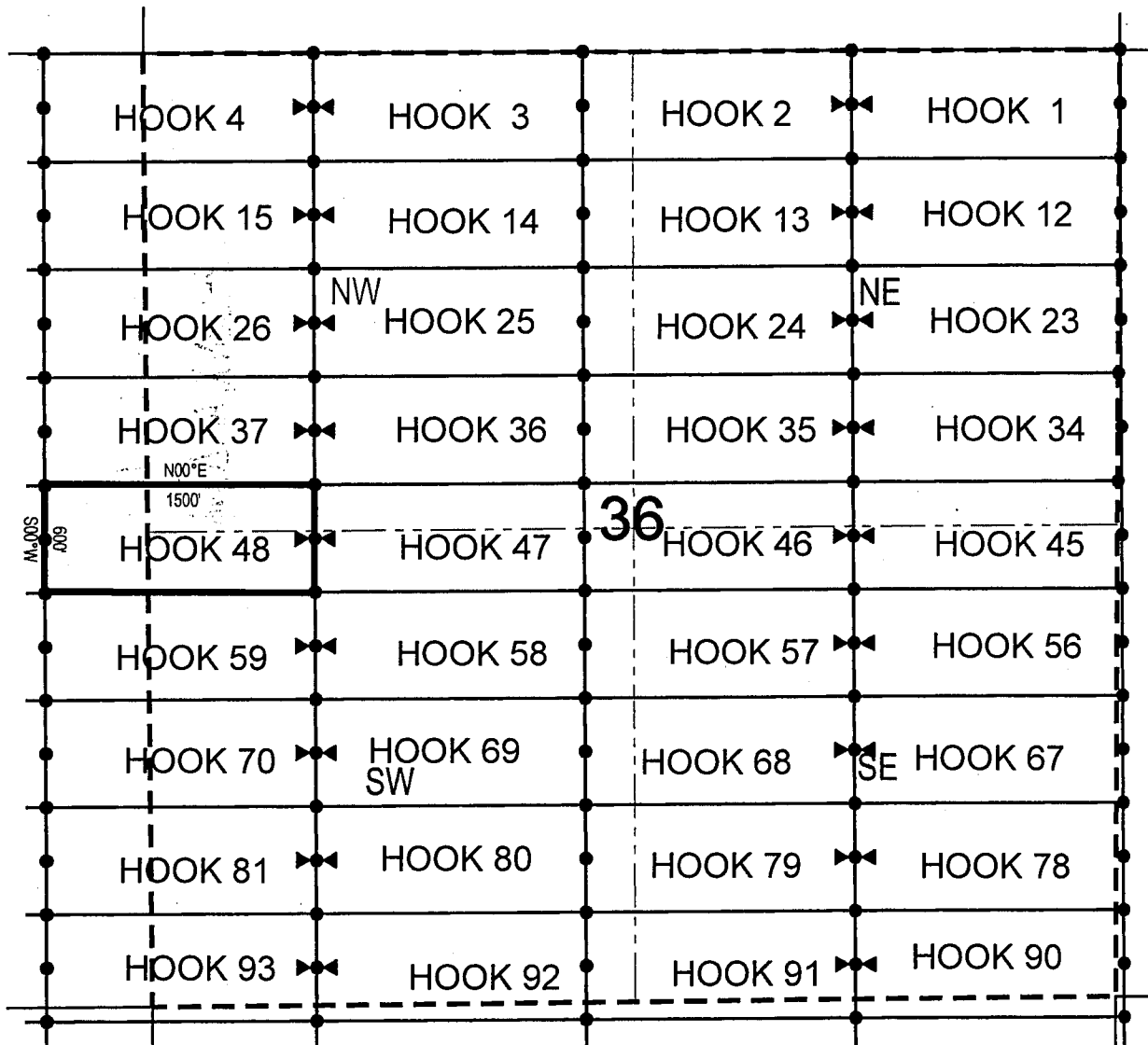
The locality of this claim with reference to some natural object or permanent monument and additional information  
(if any) concerning its locality are as follows: 19012 feet north and 21906 feet east from the southwest corner of  
Section 14, Township 1 North, Range 15 East, to the northeast corner of said claim.

DATED AND POSTED on the ground this 8th day of January, 2018

LOCATOR (s) Fossil Land and Livestock AGENT: T. Robert Breen /  
Limited Co  
13138 N High Hawk Dr  
Marana, AZ 85658

AMC449524

## LODE CLAIM LOCATION MAP



● Corner Posts    ▲ Location Monuments    Scale: 1"=1000'



1. The above map depicts the **HOOK 48** Lode Claim, which is located in the NW 1/4 of the SW 1/4 and SW 1/4 of the NW 1/4 of Section 36, and SE 1/4 of the NE 1/4 and NE 1/4 of the SE 1/4 of Section 35, Township 2 North, Range 15.5 East, Gila & Salt River Base and Meridian, Gila County, Arizona, Globe Mining District.
2. The type of corner and location monuments used are wood 2"x2"x48" posts and metal tags with location information written thereon.
3. The bearings and distances in degrees and feet between claim corners are as depicted on the above map.

When recorded return to:

Fossil Land and Livestock Limited Co  
13138 N High Hawk Dr  
Marana, AZ 85658

**LOCATION NOTICE FOR LODE MINING CLAIM**

NOTICE IS HEREBY GIVEN that the HOOK 49  
\_\_\_\_\_ lode mining claim has been located  
by Fossil Land and Livestock Limited Co whose current mailing  
address is 13138 N High Hawk Dr  
Marana, AZ 85658

RECEIVED  
BLM AZ STATE OFFICE  
2018 MAR - 2 A 10 35  
PHOENIX, ARIZONA

The general course of this claim is East/West and it is situated in Gila  
County, Arizona. This claim is 1500 feet in length and 600 feet in width. This claim runs  
from the location monument on which this location notice is posted approximately 1490 feet in a  
easterly direction to the east end line and 10 feet in a westerly direction to the  
west end line. This claim is marked by six monuments, one at each corner and one at the center of each  
end line of the claim.

The location monument on which this notice is posted is situated within Section 35, Township 2  
North, Range 15.5 East, Gila Salt River Base and Meridian, Arizona and this claim encompasses portions  
of the following quarter section (s), section (s), Township (s) and Range (s) NW 1/4 of the SE 1/4 and NE 1/4  
of the SE 1/4, and SE 1/4 of the NE 1/4 and SW 1/4 of the NE 1/4 of Section 35, Township 2 North, Range  
15.5 East, Gila & Salt River Base and Meridian, Gila County, Arizona, Globe Mining District.

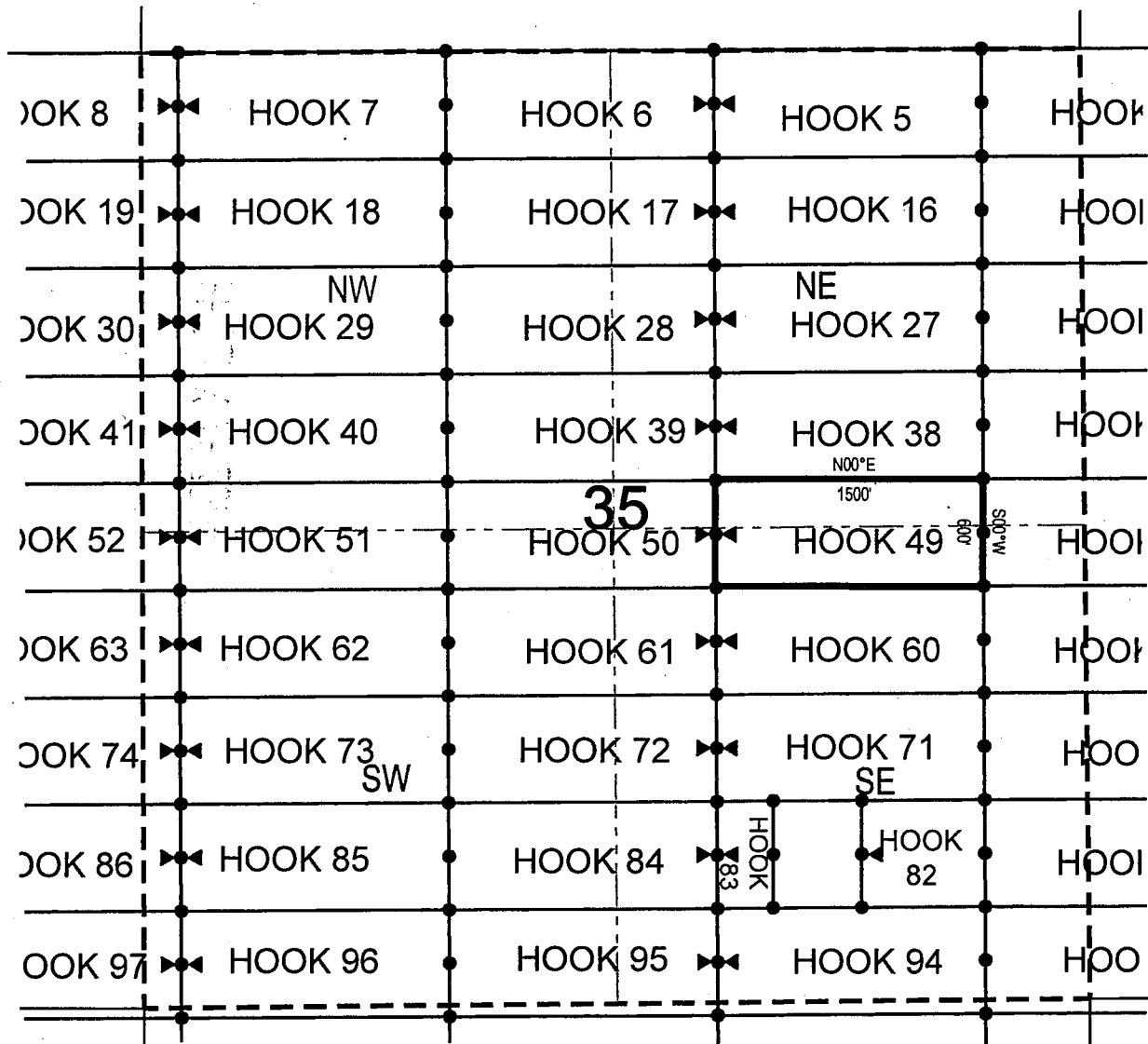
The locality of this claim with reference to some natural object or permanent monument and additional information  
(if any) concerning its locality are as follows: 19003 feet north and 20406 feet east from the southwest corner of  
Section 14, Township 1 North, Range 15 East, to the northeast corner of said claim.

DATED AND POSTED on the ground this 6th day of December, 2017

LOCATOR (s) Fossil Land and Livestock AGENT: T. Robert Breen /  
Limited Co  
13138 N High Hawk Dr  
Marana, AZ 85658

AMC 449525

## LODE CLAIM LOCATION MAP



• Corner Posts

▲ Location Monuments

Scale: 1"=1000'



1. The above map depicts the **HOOK 49** Lode Claim, which is located in the NW 1/4 of the SE 1/4 and NE 1/4 of the SE 1/4, and SE 1/4 of the NE 1/4 of Section 35, Township 2 North, Range 15.5 East, Gila & Salt River Base and Meridian, Gila County, Arizona, Globe Mining District.
2. The type of corner and location monuments used are wood 2"x2"x48" posts and metal tags with location information written thereon.
3. The bearings and distances in degrees and feet between claim corners are as depicted on the above map.

When recorded return to:

Fossil Land and Livestock Limited Co  
13138 N High Hawk Dr  
Marana, AZ 85658

**LOCATION NOTICE FOR LODE MINING CLAIM**

NOTICE IS HEREBY GIVEN that the HOOK 50  
\_\_\_\_\_ lode mining claim has been located  
by Fossil Land and Livestock Limited Co whose current mailing  
address is 13138 N High Hawk Dr  
Marana, AZ 85658

RECEIVED  
BLM AZ STATE OFFICE  
2018 MAR - 2 A 10:35  
PHOENIX, ARIZONA

The general course of this claim is East/West and it is situated in Gila  
County, Arizona. This claim is 1500 feet in length and 600 feet in width. This claim runs  
from the location monument on which this location notice is posted approximately 10 feet in a  
easterly direction to the east end line and 1490 feet in a westerly direction to the  
west end line. This claim is marked by six monuments, one at each corner and one at the center of each  
end line of the claim.

The location monument on which this notice is posted is situated within Section 35, Township 2  
North, Range 15.5 East, Gila Salt River Base and Meridian, Arizona and this claim encompasses portions  
of the following quarter section (s), section (s), Township (s) and Range (s) NW 1/4 of the SE 1/4, SW 1/4 of  
the NE 1/4, SE 1/4 of the NW 1/4 and NE 1/4 of the SW 1/4 of Section 35, Township 2 North, Range 15.5  
East, Gila & Salt River Base and Meridian, Gila County, Arizona, Globe Mining District.

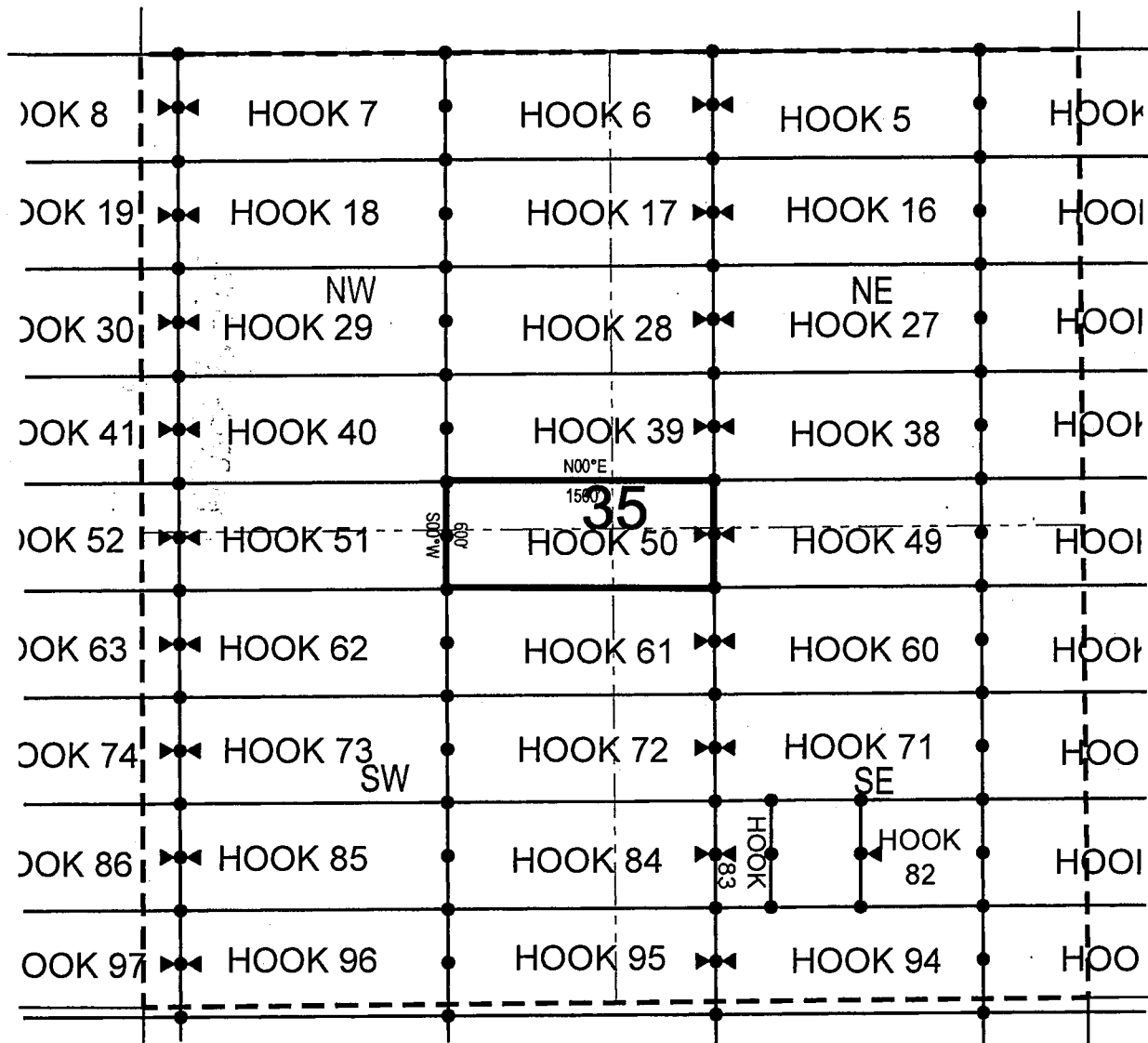
The locality of this claim with reference to some natural object or permanent monument and additional information  
(if any) concerning its locality are as follows: 18994 feet north and 18906 feet east from the southwest corner of  
Section 14, Township 1 North, Range 15 East, to the northeast corner of said claim.

DATED AND POSTED on the ground this 6th day of December, 2017

LOCATOR (s) Fossil Land and Livestock AGENT: T. Robert Breen /  
Limited Co  
13138 N High Hawk Dr  
Marana, AZ 85658

AMC449526

## LODE CLAIM LOCATION MAP



• Corner Posts    ▲ Location Monuments    Scale: 1"=1000'



1. The above map depicts the **HOOK 50** Lode Claim, which is located in the NW 1/4 of the SE 1/4, SW 1/4 of the NE 1/4, SE 1/4 of the NW 1/4 and NE 1/4 of the SW 1/4 of Section 35, Township 2 North, Range 15.5 East, Gila & Salt River Base and Meridian, Gila County, Arizona, Globe Mining District.
2. The type of corner and location monuments used are wood 2"x2"x48" posts and metal tags with location information written thereon.
3. The bearings and distances in degrees and feet between claim corners are as depicted on the above map.



When recorded return to:

Fossil Land and Livestock Limited Co  
13138 N High Hawk Dr  
Marana, AZ 85658

**LOCATION NOTICE FOR LODE MINING CLAIM**

NOTICE IS HEREBY GIVEN that the HOOK 51  
\_\_\_\_\_ lode mining claim has been located  
by Fossil Land and Livestock Limited Co whose current mailing  
address is 13138 N High Hawk Dr  
Marana, AZ 85658

RECEIVED  
BLM AZ STATE OFFICE  
2016 MAR - 2 A 10: 35  
PHOENIX, ARIZONA

The general course of this claim is East/West and it is situated in Gila  
County, Arizona. This claim is 1500 feet in length and 600 feet in width. This claim runs  
from the location monument on which this location notice is posted approximately 1490 feet in a  
easterly direction to the east end line and 10 feet in a westerly direction to the  
west end line. This claim is marked by six monuments, one at each corner and one at the center of each  
end line of the claim.

The location monument on which this notice is posted is situated within Section 35, Township 2  
North, Range 15.5 East, Gila Salt River Base and Meridian, Arizona and this claim encompasses portions  
of the following quarter section (s), section (s), Township (s) and Range (s) NW 1/4 of the SW 1/4 and NE 1/4  
of the SW 1/4, and SE 1/4 of the NW 1/4 and SW 1/4 of the NW 1/4 of Section 35, Township 2 North, Range  
15.5 East, Gila & Salt River Base and Meridian, Gila County, Arizona, Globe Mining District.

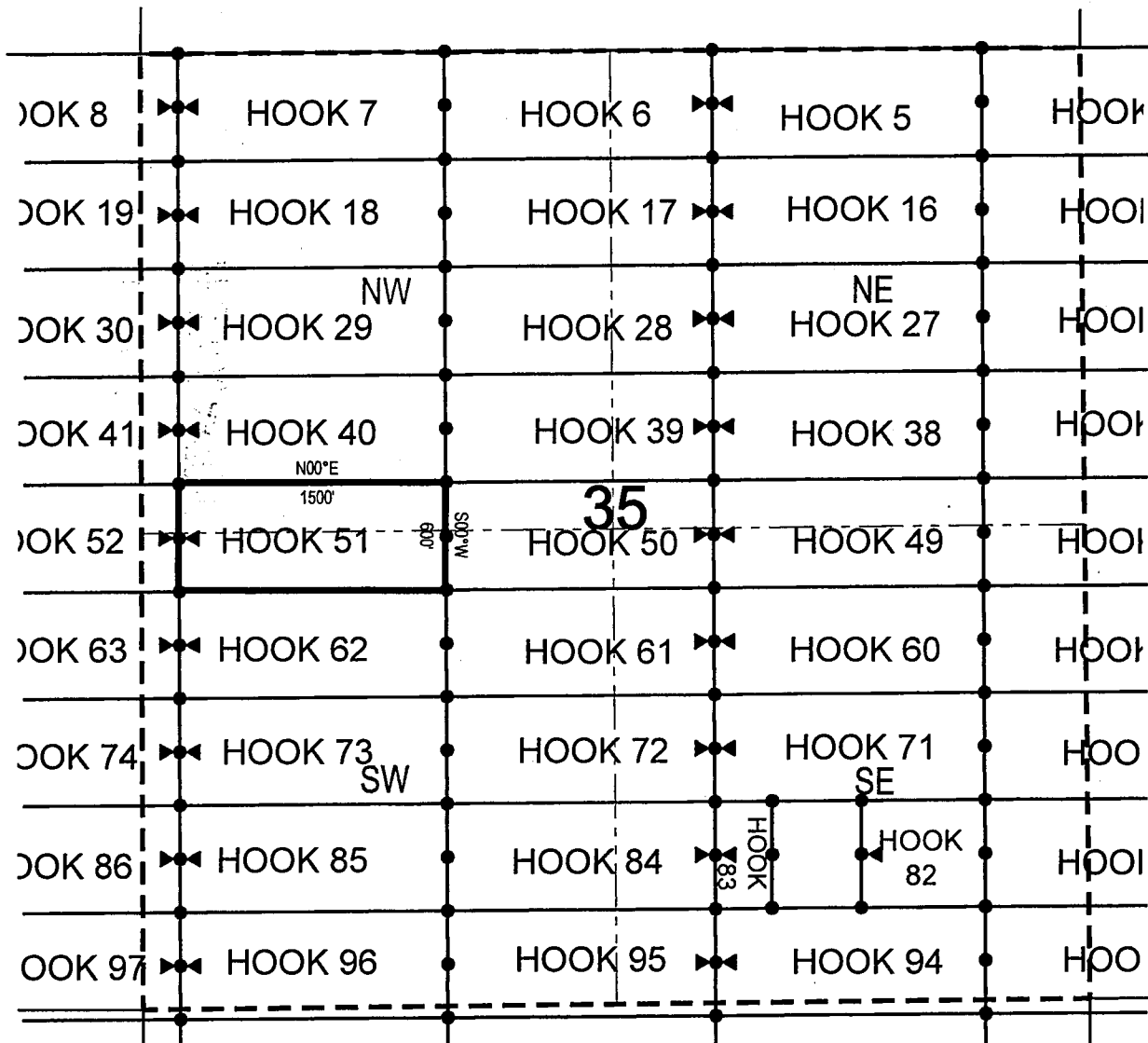
The locality of this claim with reference to some natural object or permanent monument and additional information  
(if any) concerning its locality are as follows: 18986 feet north and 17406 feet east from the southwest corner of  
Section 14, Township 1 North, Range 15 East, to the northeast corner of said claim.

DATED AND POSTED on the ground this 30th day of November, 20 17

LOCATOR (s) Fossil Land and Livestock AGENT: T. Robert Breen /  
Limited Co  
13138 N High Hawk Dr  
Marana, AZ 85658

AHC449527

## LODE CLAIM LOCATION MAP



• Corner Posts

▲ Location Monuments

Scale: 1"=1000'



1. The above map depicts the **HOOK 51** Lode Claim, which is located in the NW 1/4 of the SW 1/4 and NE 1/4 of the SW 1/4, and SE 1/4 of the NW 1/4 and SW 1/4 of the NW 1/4 of Section 35, Township 2 North, Range 15.5 East, Gila & Salt River Base and Meridian, Gila County, Arizona, Globe Mining District.
2. The type of corner and location monuments used are wood 2"x2"x48" posts and metal tags with location information written thereon.
3. The bearings and distances in degrees and feet between claim corners are as depicted on the above map.

Fossil Land and Livestock Limited Co  
13138 N High Hawk Dr  
Marana, AZ 85658

NOTICE IS HEREBY GIVEN that the **HOOK 52**  
\_\_\_\_\_ lode mining claim has been located  
by Fossil Land and Livestock Limited Co whose current mailing  
address is 13138 N High Hawk Dr  
Marana, AZ 85658

RECEIVED  
BLM AZ STATE OFFICE  
2018 MAR -2 A 10: 36  
PHOENIX, ARIZONA

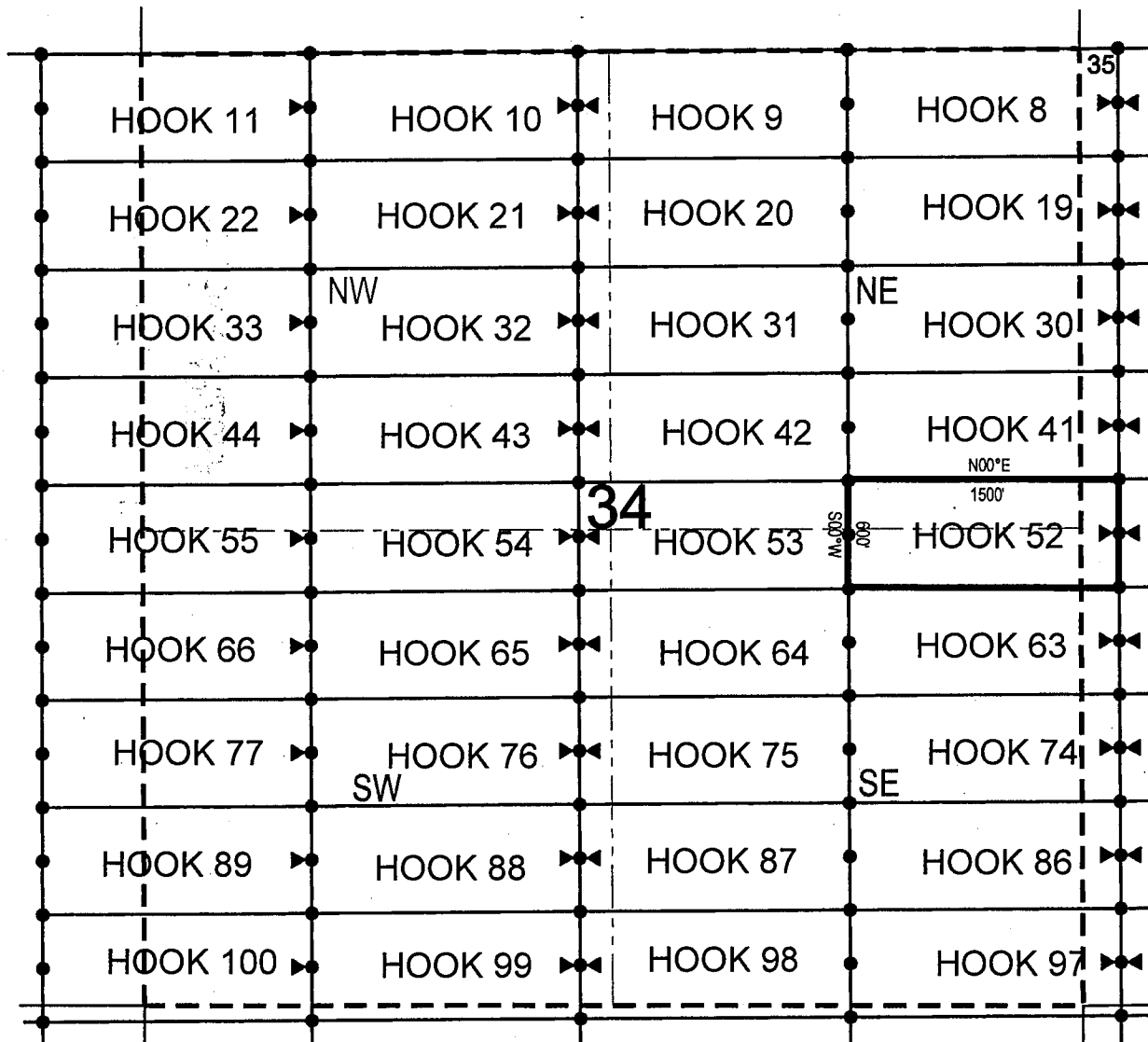
The location monument on which this notice is posted is situated within Section 35, Township 2 North, Range 15.5 East, Gila Salt River Base and Meridian, Arizona and this claim encompasses portions of the following quarter section (s), section (s), Township (s) and Range (s) SW 1/4 of the NW 1/4 and NW 1/4 of the SW 1/4 of Section 35, and SE 1/4 of the NE 1/4 and NE 1/4 of the SE 1/4 of Section 34, Township 2 North, Range 15.5 East, Gila & Salt River Base and Meridian, Gila County, Arizona, Globe Mining District.

The locality of this claim with reference to some natural object or permanent monument and additional information (if any) concerning its locality are as follows: 18977 feet north and 15906 feet east from the southwest corner of Section 14, Township 1 North, Range 15 East, to the northeast corner of said claim.

LOCATOR (s) Fossil Land and Livestock AGENT: T. Robert Breen /  
Limited Co  
 13138 N High Hawk Dr  
 Marana, AZ 85658

ATHC 449528

## LODE CLAIM LOCATION MAP



● Corner Posts    ▲ Location Monuments    Scale: 1"=1000'



1. The above map depicts the **HOOK 52** Lode Claim, which is located in the SW 1/4 of the NW 1/4 and NW 1/4 of the SW 1/4 of Section 35, and SE 1/4 of the NE 1/4 and NE 1/4 of the SE 1/4 of Section 34, Township 2 North, Range 15.5 East, Gila & Salt River Base and Meridian, Gila County, Arizona, Globe Mining District.
2. The type of corner and location monuments used are wood 2"x2"x48" posts and metal tags with location information written thereon.
3. The bearings and distances in degrees and feet between claim corners are as depicted on the above map.

When recorded return to:

Fossil Land and Livestock Limited Co  
13138 N High Hawk Dr  
Marana, AZ 85658

**LOCATION NOTICE FOR LODE MINING CLAIM**

NOTICE IS HEREBY GIVEN that the HOOK 53  
\_\_\_\_\_ lode mining claim has been located  
by Fossil Land and Livestock Limited Co whose current mailing  
address is 13138 N High Hawk Dr  
Marana, AZ 85658

RECEIVED  
BLM AZ STATE OFFICE  
2016 MAR - 2 A 10:36  
PHOENIX, ARIZONA

The general course of this claim is East/West and it is situated in Gila  
County, Arizona. This claim is 1500 feet in length and 600 feet in width. This claim runs  
from the location monument on which this location notice is posted approximately 1490 feet in a  
easterly direction to the east end line and 10 feet in a westerly direction to the  
west end line. This claim is marked by six monuments, one at each corner and one at the center of each  
end line of the claim.

The location monument on which this notice is posted is situated within Section 34, Township 2  
North, Range 15.5 East, Gila Salt River Base and Meridian, Arizona and this claim encompasses portions  
of the following quarter section (s), section (s), Township (s) and Range (s) NE 1/4 of the SW 1/4 and SE 1/4  
of the NW 1/4, and SW 1/4 of the NE 1/4 and NW 1/4 of the SE 1/4 of Section 34, Township 2 North, Range  
15.5 East, Gila & Salt River Base and Meridian, Gila County, Arizona, Globe Mining District.

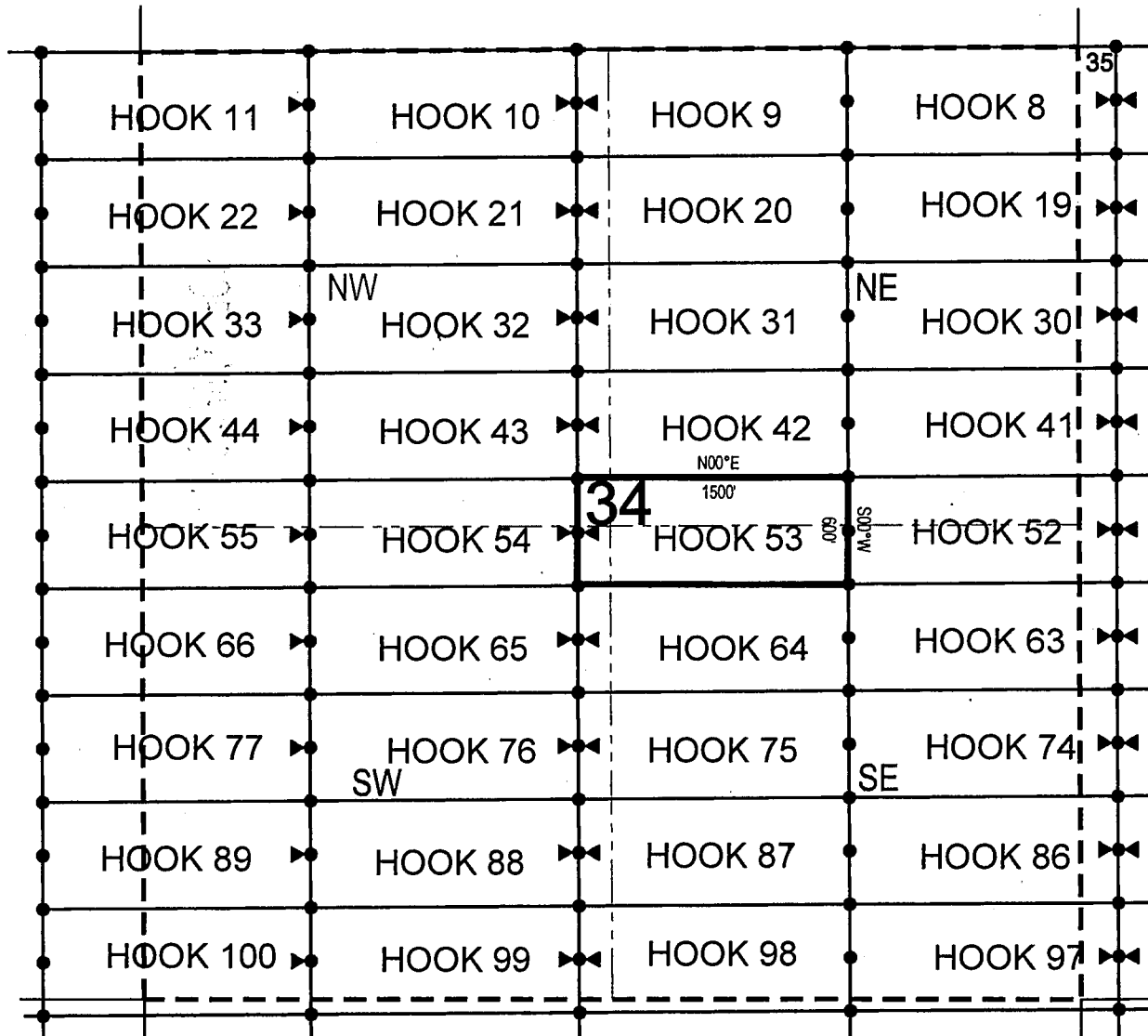
The locality of this claim with reference to some natural object or permanent monument and additional information  
(if any) concerning its locality are as follows: 18968 feet north and 14406 feet east from the southwest corner of  
Section 14, Township 1 North, Range 15 East, to the northeast corner of said claim.

DATED AND POSTED on the ground this 5th day of December, 2017.

LOCATOR (s) Fossil Land and Livestock AGENT: T. Robert Breen  
Limited Co  
13138 N High Hawk Dr  
Marana, AZ 85658

AMC449529

## LODE CLAIM LOCATION MAP



• Corner Posts      ▲ Location Monuments      Scale: 1"=1000'



1. The above map depicts the **HOOK 53** Lode Claim, which is located in the NE 1/4 of the SW 1/4 and SE 1/4 of the NW 1/4, and SW 1/4 of the NE 1/4 and NW 1/4 of the SE 1/4 of Section 34, Township 2 North, Range 15.5 East, Gila & Salt River Base and Meridian, Gila County, Arizona, Globe Mining District.
2. The type of corner and location monuments used are wood 2"x2"x48" posts and metal tags with location information written thereon.
3. The bearings and distances in degrees and feet between claim corners are as depicted on the above map.

When recorded return to:

Fossil Land and Livestock Limited Co  
13138 N High Hawk Dr  
Marana, AZ 85658

**LOCATION NOTICE FOR LOPE MINING CLAIM**

NOTICE IS HEREBY GIVEN that the HOOK 54  
\_\_\_\_\_ lode mining claim has been located  
by Fossil Land and Livestock Limited Co whose current mailing  
address is 13138 N High Hawk Dr  
Marana, AZ 85658

RECEIVED  
BLM AZ STATE OFFICE  
2018 MAR -2 A 10:36  
PHOENIX, ARIZONA

The general course of this claim is East/West and it is situated in Gila  
County, Arizona. This claim is 1500 feet in length and 600 feet in width. This claim runs  
from the location monument on which this location notice is posted approximately 10 feet in a  
easterly direction to the east end line and 1490 feet in a westerly direction to the  
west end line. This claim is marked by six monuments, one at each corner and one at the center of each  
end line of the claim.

The location monument on which this notice is posted is situated within Section 34, Township 2  
North, Range 15.5 East, Gila Salt River Base and Meridian, Arizona and this claim encompasses portions  
of the following quarter section (s), section (s), Township (s) and Range (s) NW 1/4 of the SW 1/4 and NE 1/4  
of the SW 1/4, and SE 1/4 of the NW 1/4 and SW 1/4 of the NW 1/4 of Section 34, Township 2 North, Range  
15.5 East, Gila & Salt River Base and Meridian, Gila County, Arizona, Globe Mining District.

The locality of this claim with reference to some natural object or permanent monument and additional information  
(if any) concerning its locality are as follows: 18960 feet north and 12906 feet east from the southwest corner of  
Section 14, Township 1 North, Range 15 East, to the northeast corner of said claim.

DATED AND POSTED on the ground this 5th day of December, 2017

LOCATOR (s) Fossil Land and Livestock AGENT: T. Robert Breen /  
Limited Co  
13138 N High Hawk Dr  
Marana, AZ 85658

AMC449530

Diagram illustrating a grid of hooks (numbered 8 to 35) arranged in a 10x4 grid. The grid is divided into four quadrants by a vertical dashed line and a horizontal dashed line. The quadrants are labeled NW, NE, SW, and SE. The hooks are arranged in a grid with arrows pointing right. The central hook is labeled 34. The top-right corner hook is labeled 35. The bottom-left corner hook is labeled 100. The diagram includes a scale bar with markings for 1500' and 1000'.

1. The above map depicts the **HOOK 54** Lode Claim, which is located in the NW 1/4 of the SW 1/4 and NE 1/4 of the SW 1/4, and SE 1/4 of the NW 1/4 and SW 1/4 of the NW 1/4 of Section 34, Township 2 North, Range 15.5 East, Gila & Salt River Base and Meridian, Gila County, Arizona, Globe Mining District.
2. The type of corner and location monuments used are wood 2"x2"x48" posts and metal tags with location information written thereon.
3. The bearings and distances in degrees and feet between claim corners are as depicted on the above map.



When recorded return to:

Fossil Land and Livestock Limited Co  
13138 N High Hawk Dr  
Marana, AZ 85658

**LOCATION NOTICE FOR LODE MINING CLAIM**

NOTICE IS HEREBY GIVEN that the HOOK 55  
\_\_\_\_\_ lode mining claim has been located  
by Fossil Land and Livestock Limited Co whose current mailing  
address is 13138 N High Hawk Dr  
Marana, AZ 85658


RECEIVED  
BLM AZ STATE OFFICE  
2018 MAR - 2 A 10: 36  
PHOENIX, ARIZONA

The general course of this claim is East/West and it is situated in Gila  
County, Arizona. This claim is 1500 feet in length and 600 feet in width. This claim runs  
from the location monument on which this location notice is posted approximately 10 feet in a  
easterly direction to the east end line and 1490 feet in a westerly direction to the  
west end line. This claim is marked by six monuments, one at each corner and one at the center of each  
end line of the claim.

The location monument on which this notice is posted is situated within Section 34, Township 2  
North, Range 15.5 East, Gila Salt River Base and Meridian, Arizona and this claim encompasses portions  
of the following quarter section (s), section (s), Township (s) and Range (s) NW 1/4 of the SW 1/4 and SW 1/4  
of the NW 1/4 of Section 34, Township 2 North, Range 15.5 East, and SE 1/4 of the NE 1/4 and NE 1/4 of the  
SE 1/4 of Section 36, Township 2 North, Range 15 East, Gila & Salt River Base and Meridian, Gila County,  
Arizona, Globe Mining District.

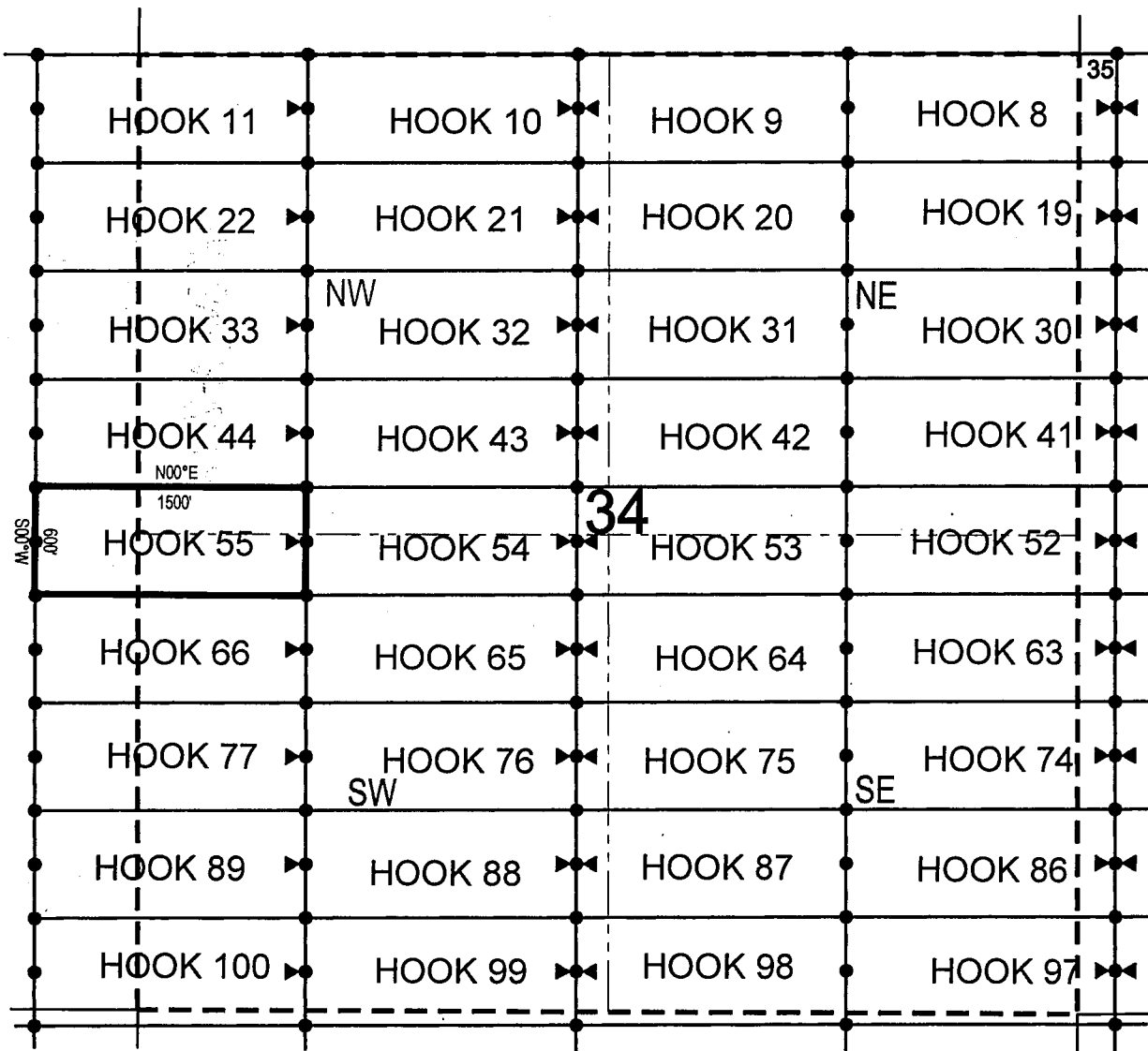
The locality of this claim with reference to some natural object or permanent monument and additional information  
(if any) concerning its locality are as follows: 18951 feet north and 11406 feet east from the southwest corner of  
Section 14, Township 1 North, Range 15 East, to the northeast corner of said claim.

DATED AND POSTED on the ground this 4th day of December, 2017

LOCATOR (s) Fossil Land and Livestock AGENT: T. Robert Breen /   
Limited Co  
13138 N High Hawk Dr  
Marana, AZ 85658

AMC 449531

## LODE CLAIM LOCATION MAP



• Corner Posts    ▲ Location Monuments    Scale: 1"=1000'



1. The above map depicts the **HOOK 55** Lode Claim, which is located in the NW 1/4 of the SW 1/4 and SW 1/4 of the NW 1/4 of Section 34, Township 2 North, Range 15.5 East, and SE 1/4 of the NE 1/4 and NE 1/4 of the SE 1/4 of Section 36, Township 2 North, Range 15 East, Gila & Salt River Base and Meridian, Gila County, Arizona, Globe Mining District.
2. The type of corner and location monuments used are wood 2"x2"x48" posts and metal tags with location information written thereon.
3. The bearings and distances in degrees and feet between claim corners are as depicted on the above map.

When recorded return to:

Fossil Land and Livestock Limited Co  
13138 N High Hawk Dr  
Marana, AZ 85658

**LOCATION NOTICE FOR LODE MINING CLAIM**

NOTICE IS HEREBY GIVEN that the HOOK 56  
\_\_\_\_\_ lode mining claim has been located  
by Fossil Land and Livestock Limited Co whose current mailing  
address is 13138 N High Hawk Dr  
Marana, AZ 85658

RECEIVED  
BLM AZ STATE OFFICE  
2018 MAR - 2 A 10: 36  
PHOENIX, ARIZONA

The general course of this claim is East/West and it is situated in Gila  
County, Arizona. This claim is 1500 feet in length and 600 feet in width. This claim runs  
from the location monument on which this location notice is posted approximately 1490 feet in a  
easterly direction to the east end line and 10 feet in a westerly direction to the  
west end line. This claim is marked by six monuments, one at each corner and one at the center of each  
end line of the claim.

The location monument on which this notice is posted is situated within Section 36, Township 2  
North, Range 15.5 East, Gila Salt River Base and Meridian, Arizona and this claim encompasses portions  
of the following quarter section (s), section (s), Township (s) and Range (s) NW 1/4 of the SE 1/4 and NE 1/4  
of the SE 1/4 of Section 36, Township 2 North, Range 15.5 East, Gila & Salt River Base and Meridian, Gila  
County, Arizona, Globe Mining District.

The locality of this claim with reference to some natural object or permanent monument and additional information  
(if any) concerning its locality are as follows: 18438 feet north and 26409 feet east from the southwest corner of  
Section 14, Township 1 North, Range 15 East, to the northeast corner of said claim.

DATED AND POSTED on the ground this 11th day of January, 2018

LOCATOR (s) Fossil Land and Livestock AGENT: T. Robert Breen /  
Limited Co  
13138 N High Hawk Dr  
Marana, AZ 85658

AMC449532

Diagram illustrating a grid of 100 hooks (HOOK 1 to HOOK 100) arranged in a 10x10 grid. The grid is divided into four quadrants by a vertical dashed line and a horizontal dashed line. The hooks are numbered as follows:

- Top-left quadrant (Hooks 1-25): HOOK 4, HOOK 3, HOOK 15, HOOK 14, HOOK 26, HOOK 25, HOOK 37, HOOK 36, HOOK 48, HOOK 47.
- Top-right quadrant (Hooks 26-50): HOOK 2, HOOK 1, HOOK 13, HOOK 12, HOOK 24, HOOK 23, HOOK 35, HOOK 34, HOOK 46, HOOK 45.
- Bottom-left quadrant (Hooks 51-75): HOOK 59, HOOK 58, HOOK 70, HOOK 69, HOOK 81, HOOK 80.
- Bottom-right quadrant (Hooks 76-100): HOOK 57, HOOK 56, HOOK 68, HOOK 67, HOOK 79, HOOK 78, HOOK 91, HOOK 90.

Additional annotations include:

- Directional labels: NW, NE, SE, SW, N00°E.
- Distance labels: 1500', 500'.
- A large number 36 is centered in the grid.
- Small arrows indicate connections between hooks.

1. The above map depicts the **HOOK 56** Lode Claim, which is located in the NW 1/4 of the SE 1/4 and NE 1/4 of the SE 1/4 of Section 36, Township 2 North, Range 15.5 East, Gila & Salt River Base and Meridian, Gila County, Arizona, Globe Mining District.
2. The type of corner and location monuments used are wood 2"x2"x48" posts and metal tags with location information written thereon.
3. The bearings and distances in degrees and feet between claim corners are as depicted on the above map.

Fossil Land and Livestock Limited Co  
13138 N High Hawk Dr  
Marana, AZ 85658

NOTICE IS HEREBY GIVEN that the **HOOK 57**  
\_\_\_\_\_ lode mining claim has been located  
by Fossil Land and Livestock Limited Co whose current mailing  
address is 13138 N High Hawk Dr  
Marana, AZ 85658

RECEIVED  
BLMAZ STATE OFFICE  
2018 MAR -2 A 10: 36  
PHOENIX, ARIZONA

The location monument on which this notice is posted is situated within Section 36, Township 2 North, Range 15.5 East, Gila Salt River Base and Meridian, Arizona and this claim encompasses portions of the following quarter section (s), section (s), Township (s) and Range (s) NW 1/4 of the SE 1/4 and NE 1/4 of the SW 1/4 of Section 36, Township 2 North, Range 15.5 East, Gila & Salt River Base and Meridian, Gila County, Arizona, Globe Mining District.

The locality of this claim with reference to some natural object or permanent monument and additional information (if any) concerning its locality are as follows: 18429 feet north and 24909 feet east from the southwest corner of Section 14, Township 1 North, Range 15 East, to the northeast corner of said claim.

LOCATOR (s) Fossil Land and Livestock  
Limited Co  
 13138 N High Hawk Dr  
 Marana, AZ 85658

AGENT: T. Robert Breen /

AKC449533

A diagram of a 10x10 grid of hooks, numbered 1 to 92. The grid is divided into four quadrants by a vertical dashed line and a horizontal dashed line. The hooks are arranged in a regular pattern, with some hooks missing or labeled differently in the bottom-right quadrant. The following table shows the hook numbers in each row and column:

Row \ Column	1	2	3	4	5	6	7	8	9	10
1	HOOK 4	HOOK 3	HOOK 2	HOOK 1						
2	HOOK 15	HOOK 14	HOOK 13	HOOK 12						
3	HOOK 26	HOOK 25	HOOK 24	HOOK 23						
4	HOOK 37	HOOK 36	HOOK 35	HOOK 34						
5	HOOK 48	HOOK 47	36	HOOK 46	HOOK 45					
6	HOOK 59	HOOK 58	HOOK 57	HOOK 56						
7	HOOK 70	HOOK 69	HOOK 68	HOOK 67						
8	HOOK 81	HOOK 80	HOOK 79	HOOK 78						
9	HOOK 93	HOOK 92	HOOK 91	HOOK 90						

Additional annotations on the diagram include:

- Directional Labels:** NW (Northwest) near Hook 25, NE (Northeast) near Hook 23, and SE (Southeast) near Hook 67.
- Distance Labels:** 1500' (feet) near Hook 46, and 1000' (feet) near Hook 58.
- Other Labels:** A large number '36' is placed near Hook 47, and a label 'M-008' is placed near Hook 58.

1. The above map depicts the **HOOK 57** Lode Claim, which is located in the NW 1/4 of the SE 1/4 and NE 1/4 of the SW 1/4 of Section 36, Township 2 North, Range 15.5 East, Gila & Salt River Base and Meridian, Gila County, Arizona, Globe Mining District.
2. The type of corner and location monuments used are wood 2"x2"x48" posts and metal tags with location information written thereon.
3. The bearings and distances in degrees and feet between claim corners are as depicted on the above map.

Fossil Land and Livestock Limited Co  
13138 N High Hawk Dr  
Marana, AZ 85658

NOTICE IS HEREBY GIVEN that the **HOOK 58**

RECEIVED  
BLMAZ STATE OFFICE  
2018 MAR -2 A 10: 36  
PHOENIX, ARIZONA

County, Arizona. This claim is 1500 feet in length and 600 feet in width. This claim runs

easterly direction to the east end line and 10 feet in a westerly direction to the

AMC 449534

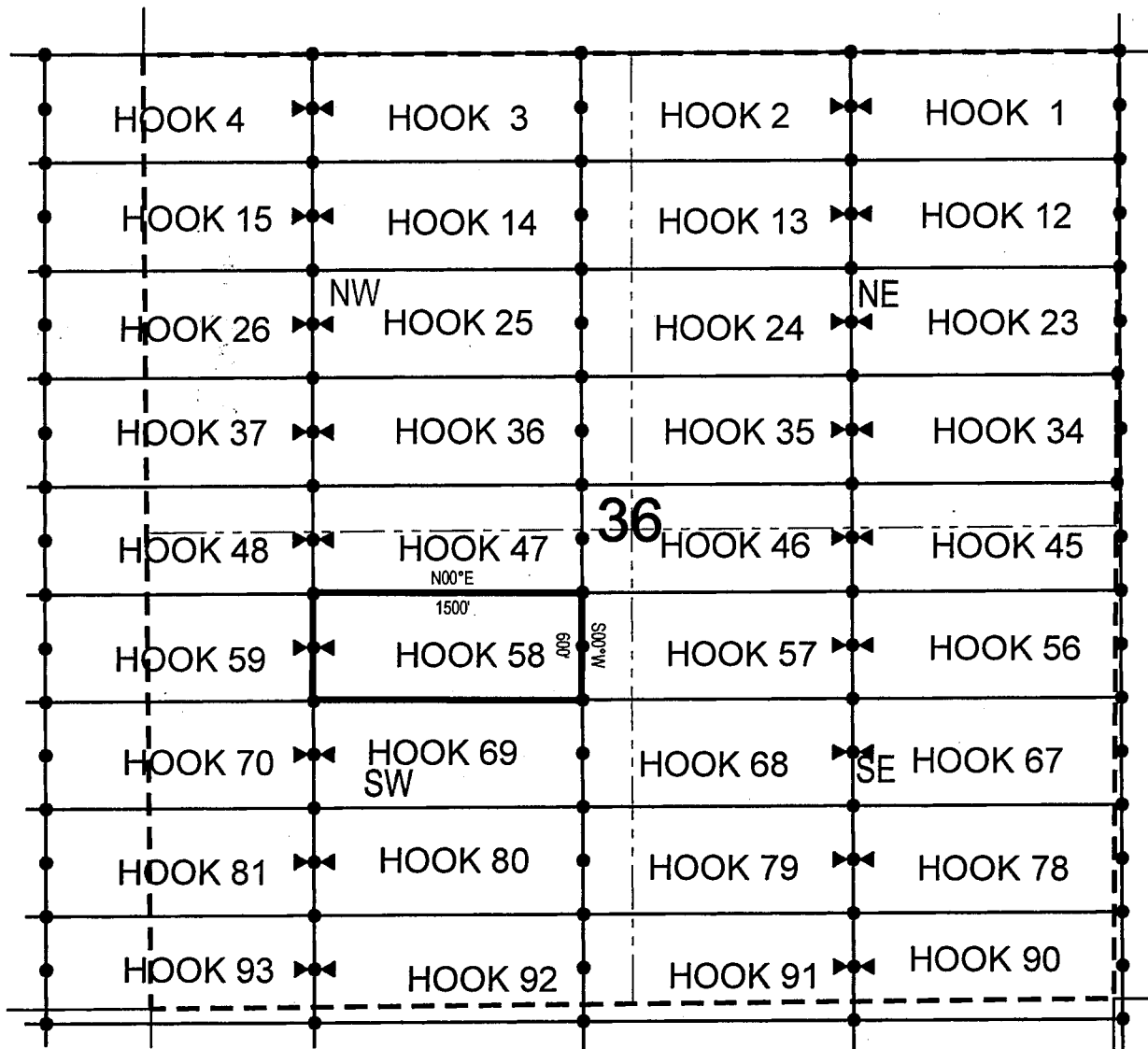
North, Range 15.5 East, Gila Salt River Base and Meridian, Arizona and this claim encompasses portions of the following quarter section (s), section (s), Township (s) and Range (s) NW 1/4 of the SW 1/4 and NE 1/4 of the SW 1/4 of Section 36, Township 2 North, Range 15.5 East, Gila & Salt River Base and Meridian, Gila County, Arizona, Globe Mining District.

The locality of this claim with reference to some natural object or permanent monument and additional information (if any) concerning its locality are as follows: 18421 feet north and 23409 feet east from the southwest corner of Section 14, Township 1 North, Range 15 East, to the northeast corner of said claim.

DATED AND POSTED on the ground this 8th day of January, 2018

LOCATOR (s) Fossil Land and Livestock AGENT: T. Robert Breen /  
Limited Co  
 13138 N High Hawk Dr  
 Marana, AZ 85658

## LODE CLAIM LOCATION MAP



● Corner Posts    ▲ Location Monuments    Scale: 1"=1000'



1. The above map depicts the **HOOK 58** Lode Claim, which is located in the NW 1/4 of the SW 1/4 and NE 1/4 of the SW 1/4 of Section 36, Township 2 North, Range 15.5 East, Gila & Salt River Base and Meridian, Gila County, Arizona, Globe Mining District.
2. The type of corner and location monuments used are wood 2"x2"x48" posts and metal tags with location information written thereon.
3. The bearings and distances in degrees and feet between claim corners are as depicted on the above map.



Fossil Land and Livestock Limited Co  
13138 N High Hawk Dr  
Marana, AZ 85658

NOTICE IS HEREBY GIVEN that the **HOOK 59**  
\_\_\_\_\_ lode mining claim has been located  
by Fossil Land and Livestock Limited Co whose current mailing  
address is 13138 N High Hawk Dr  
Marana, AZ 85658

RECEIVED  
BLMAZ STATE OFFICE  
2018 MAR -2 A 10: 36  
PHOENIX, ARIZONA

The location monument on which this notice is posted is situated within Section 36, Township 2 North, Range 15.5 East, Gila Salt River Base and Meridian, Arizona and this claim encompasses portions of the following quarter section (s), section (s), Township (s) and Range (s) NW 1/4 of the SW 1/4 of Section 36, and NE 1/4 of the SE 1/4 of Section 35, Township 2 North, Range 15.5 East, Gila & Salt River Base and Meridian, Gila County, Arizona, Globe Mining District.

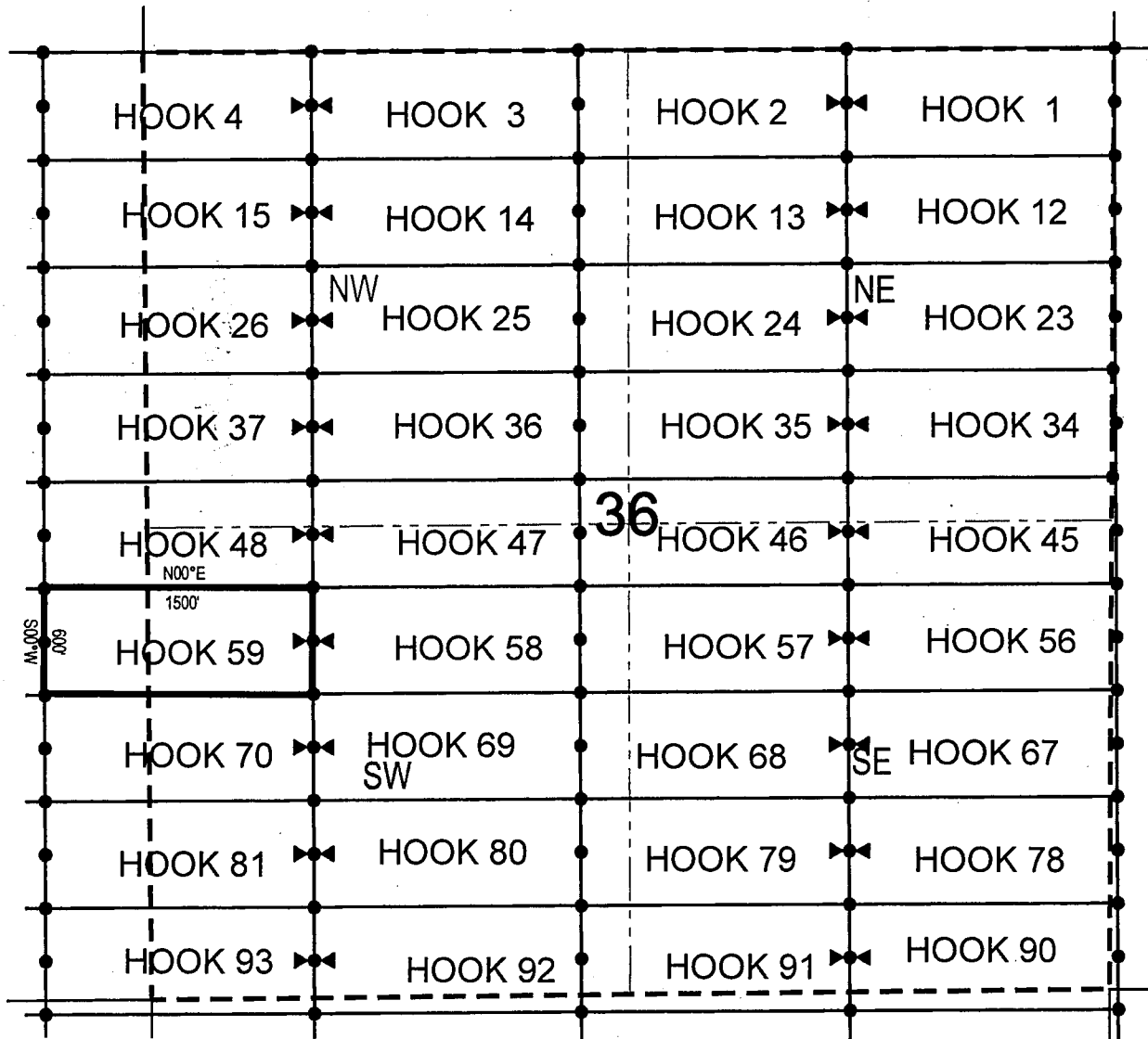
The locality of this claim with reference to some natural object or permanent monument and additional information (if any) concerning its locality are as follows: 18412 feet north and 21909 feet east from the southwest corner of Section 14, Township 1 North, Range 15 East, to the northeast corner of said claim.

DATED AND POSTED on the ground this 8th day of January, 2018

LOCATOR (s) Fossil Land and Livestock AGENT: T. Robert Breen /  
Limited Co  
 13138 N High Hawk Dr  
 Marana, AZ 85658

AMC449535

## LODE CLAIM LOCATION MAP



• Corner Posts    ▲ Location Monuments    Scale: 1"=1000'



1. The above map depicts the **HOOK 59** Lode Claim, which is located in the NW 1/4 of the SW 1/4 of Section 36, and NE 1/4 of the SE 1/4 of Section 35, Township 2 North, Range 15.5 East, Gila & Salt River Base and Meridian, Gila County, Arizona, Globe Mining District.
2. The type of corner and location monuments used are wood 2"x2"x48" posts and metal tags with location information written thereon.
3. The bearings and distances in degrees and feet between claim corners are as depicted on the above map.

When recorded return to:

Fossil Land and Livestock Limited Co  
13138 N High Hawk Dr  
Marana, AZ 85658

**LOCATION NOTICE FOR LODE MINING CLAIM**

NOTICE IS HEREBY GIVEN that the HOOK 60  
\_\_\_\_\_ lode mining claim has been located  
by Fossil Land and Livestock Limited Co whose current mailing  
address is 13138 N High Hawk Dr  
Marana, AZ 85658

RECEIVED  
BLM AZ STATE OFFICE  
2018 MAR - 2 A 10:36  
PHOENIX, ARIZONA

The general course of this claim is East/West and it is situated in Gila  
County, Arizona. This claim is 1500 feet in length and 600 feet in width. This claim runs  
from the location monument on which this location notice is posted approximately 1490 feet in a  
easterly direction to the east end line and 10 feet in a westerly direction to the  
west end line. This claim is marked by six monuments, one at each corner and one at the center of each  
end line of the claim.

The location monument on which this notice is posted is situated within Section 35, Township 2  
North, Range 15.5 East, Gila Salt River Base and Meridian, Arizona and this claim encompasses portions  
of the following quarter section (s), section (s), Township (s) and Range (s) NW 1/4 of the SE 1/4 and NE 1/4  
of the SE 1/4 of Section 35, Township 2 North, Range 15.5 East, Gila & Salt River Base and Meridian, Gila  
County, Arizona, Globe Mining District.

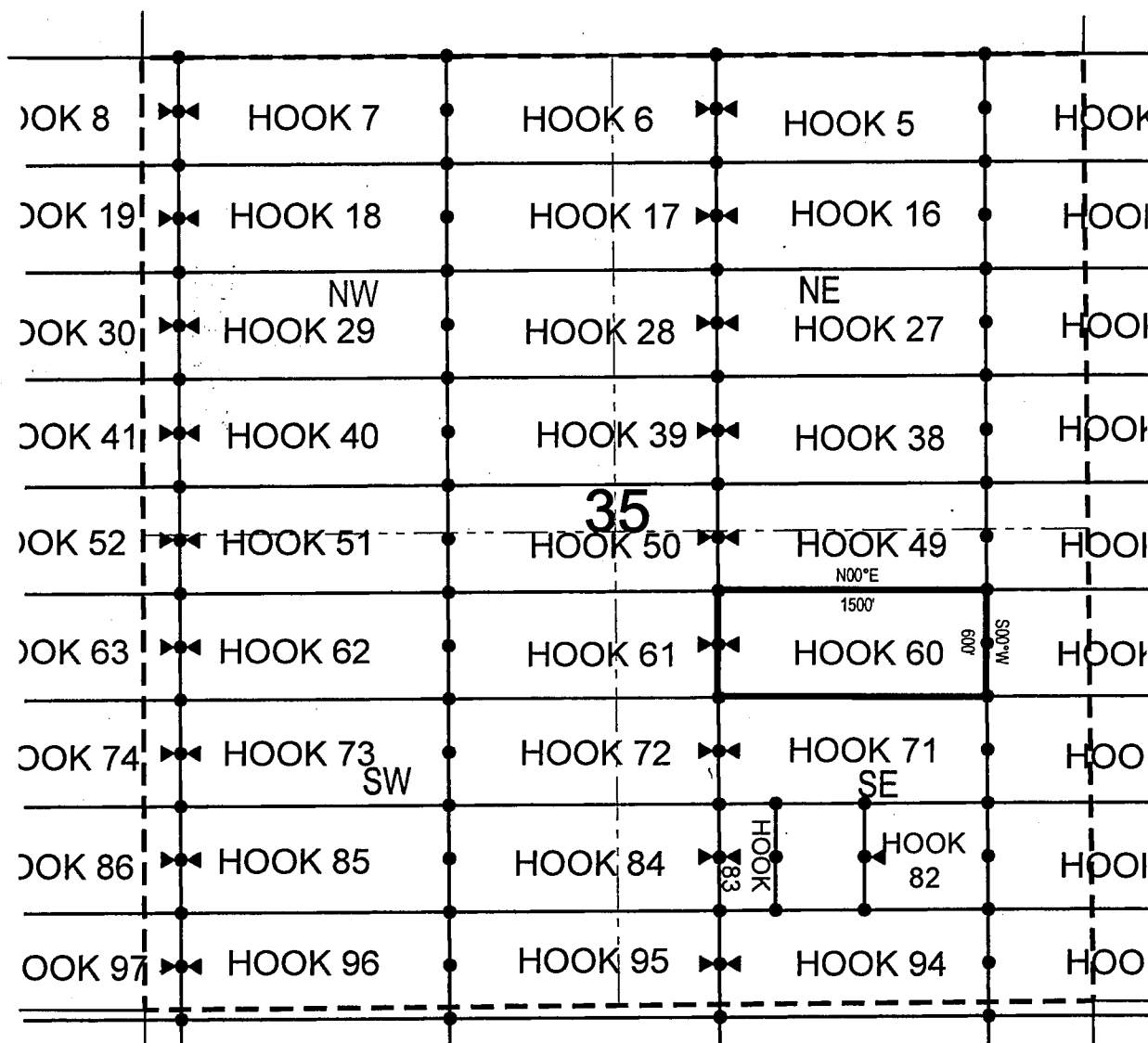
The locality of this claim with reference to some natural object or permanent monument and additional information  
(if any) concerning its locality are as follows: 18403 feet north and 20409 feet east from the southwest corner of  
Section 14, Township 1 North, Range 15 East, to the northeast corner of said claim.

DATED AND POSTED on the ground this 6th day of December, 2017

LOCATOR (s) Fossil Land and Livestock AGENT: T. Robert Breen /  
Limited Co  
13138 N High Hawk Dr  
Marana, AZ 85658

AMC 449536

## LODE CLAIM LOCATION MAP



● Corner Posts    ▲ Location Monuments    Scale: 1"=1000'



1. The above map depicts the **HOOK 60** Lode Claim, which is located in the NW 1/4 of the SE 1/4 and NE 1/4 of the SE 1/4 of Section 35, Township 2 North, Range 15.5 East, Gila & Salt River Base and Meridian, Gila County, Arizona, Globe Mining District.
2. The type of corner and location monuments used are wood 2"x2"x48" posts and metal tags with location information written thereon.
3. The bearings and distances in degrees and feet between claim corners are as depicted on the above map.

When recorded return to:

Fossil Land and Livestock Limited Co  
13138 N High Hawk Dr  
Marana, AZ 85658

**LOCATION NOTICE FOR LODE MINING CLAIM**

NOTICE IS HEREBY GIVEN that the HOOK 61  
\_\_\_\_\_ lode mining claim has been located  
by Fossil Land and Livestock Limited Co whose current mailing  
address is 13138 N High Hawk Dr  
Marana, AZ 85658

RECEIVED  
BLM AZ STATE OFFICE  
2018 MAR - 2 A 10:36  
PHOENIX, ARIZONA

The general course of this claim is East/West and it is situated in Gila  
County, Arizona. This claim is 1500 feet in length and 600 feet in width. This claim runs  
from the location monument on which this location notice is posted approximately 10 feet in a  
easterly direction to the east end line and 1490 feet in a westerly direction to the  
west end line. This claim is marked by six monuments, one at each corner and one at the center of each  
end line of the claim.

The location monument on which this notice is posted is situated within Section 35, Township 2  
North, Range 15.5 East, Gila Salt River Base and Meridian, Arizona and this claim encompasses portions  
of the following quarter section (s), section (s), Township (s) and Range (s) NW 1/4 of the SE 1/4 and NE 1/4  
of the SW 1/4 of Section 35, Township 2 North, Range 15.5 East, Gila & Salt River Base and Meridian, Gila  
County, Arizona, Globe Mining District.

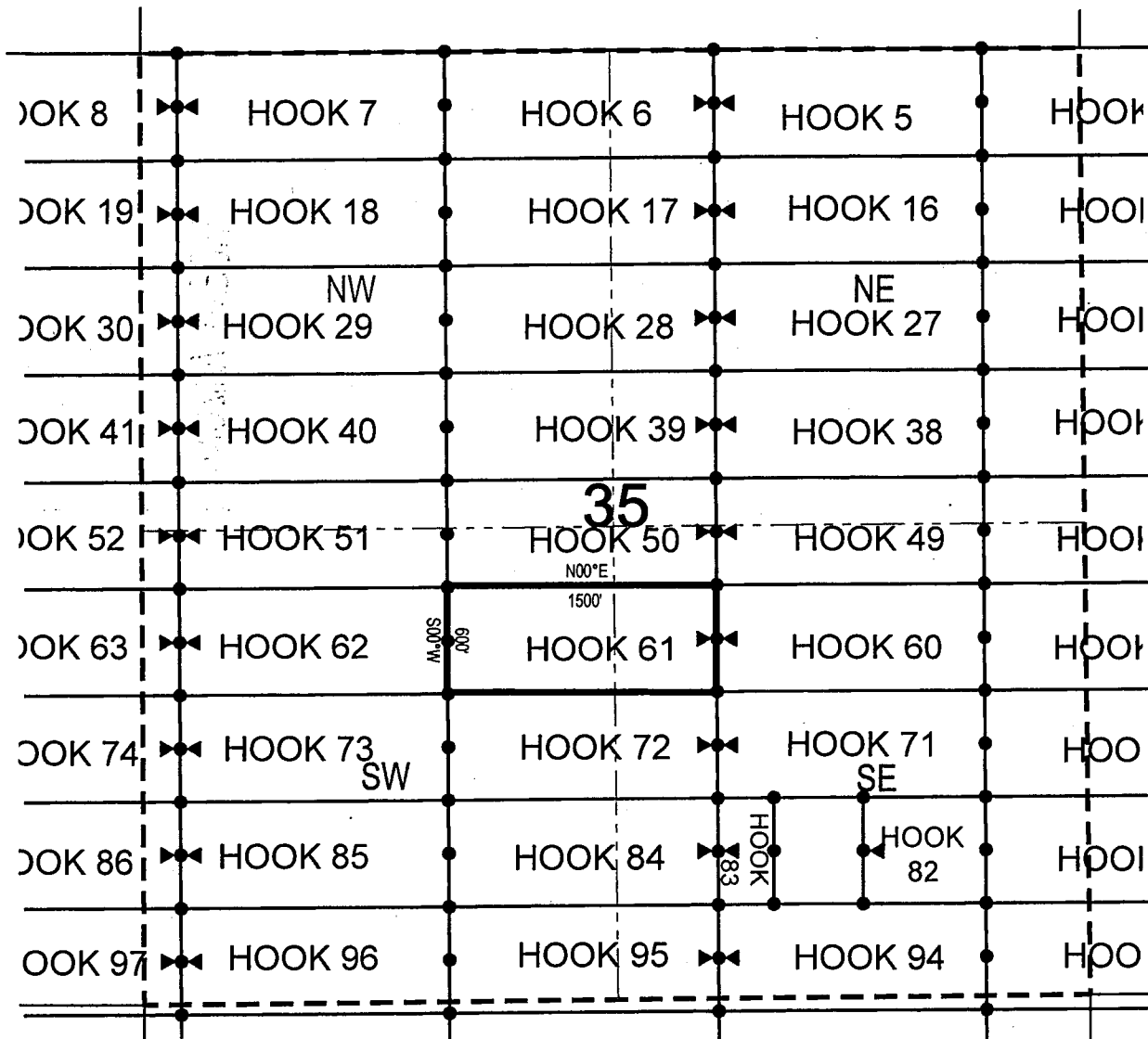
The locality of this claim with reference to some natural object or permanent monument and additional information  
(if any) concerning its locality are as follows: 18394 feet north and 18909 feet east from the southwest corner of  
Section 14, Township 1 North, Range 15 East, to the northeast corner of said claim.

DATED AND POSTED on the ground this 6th day of December 2017

LOCATOR (s) Fossil Land and Livestock AGENT: T. Robert Breen  
Limited Co  
13138 N High Hawk Dr  
Marana, AZ 85658

AMC449537

## LODE CLAIM LOCATION MAP



• Corner Posts      ▲ Location Monuments      Scale: 1"=1000'



1. The above map depicts the **HOOK 61** Lode Claim, which is located in the NW 1/4 of the SE 1/4 and NE 1/4 of the SW 1/4 of Section 35, Township 2 North, Range 15.5 East, Gila & Salt River Base and Meridian, Gila County, Arizona, Globe Mining District.
2. The type of corner and location monuments used are wood 2"x2"x48" posts and metal tags with location information written thereon.
3. The bearings and distances in degrees and feet between claim corners are as depicted on the above map.

Fossil Land and Livestock Limited Co  
13138 N High Hawk Dr  
Marana, AZ 85658

NOTICE IS HEREBY GIVEN that the HOOK 62

RECEIVED  
BLMAZ STATE OFFICE  
2018 MAR -2 A 10: 3  
PHOENIX, ARIZONA

The location monument on which this notice is posted is situated within Section 35, Township 2  
North, Range 15.5 East, Gila Salt River Base and Meridian, Arizona and this claim encompasses portions  
of the following quarter section (s), section (s), Township (s) and Range (s) NW 1/4 of the SW 1/4 and NE 1/4  
of the SW 1/4 of Section 35, Township 2 North, Range 15.5 East, Gila & Salt River Base and Meridian, Gila  
County, Arizona, Globe Mining District.

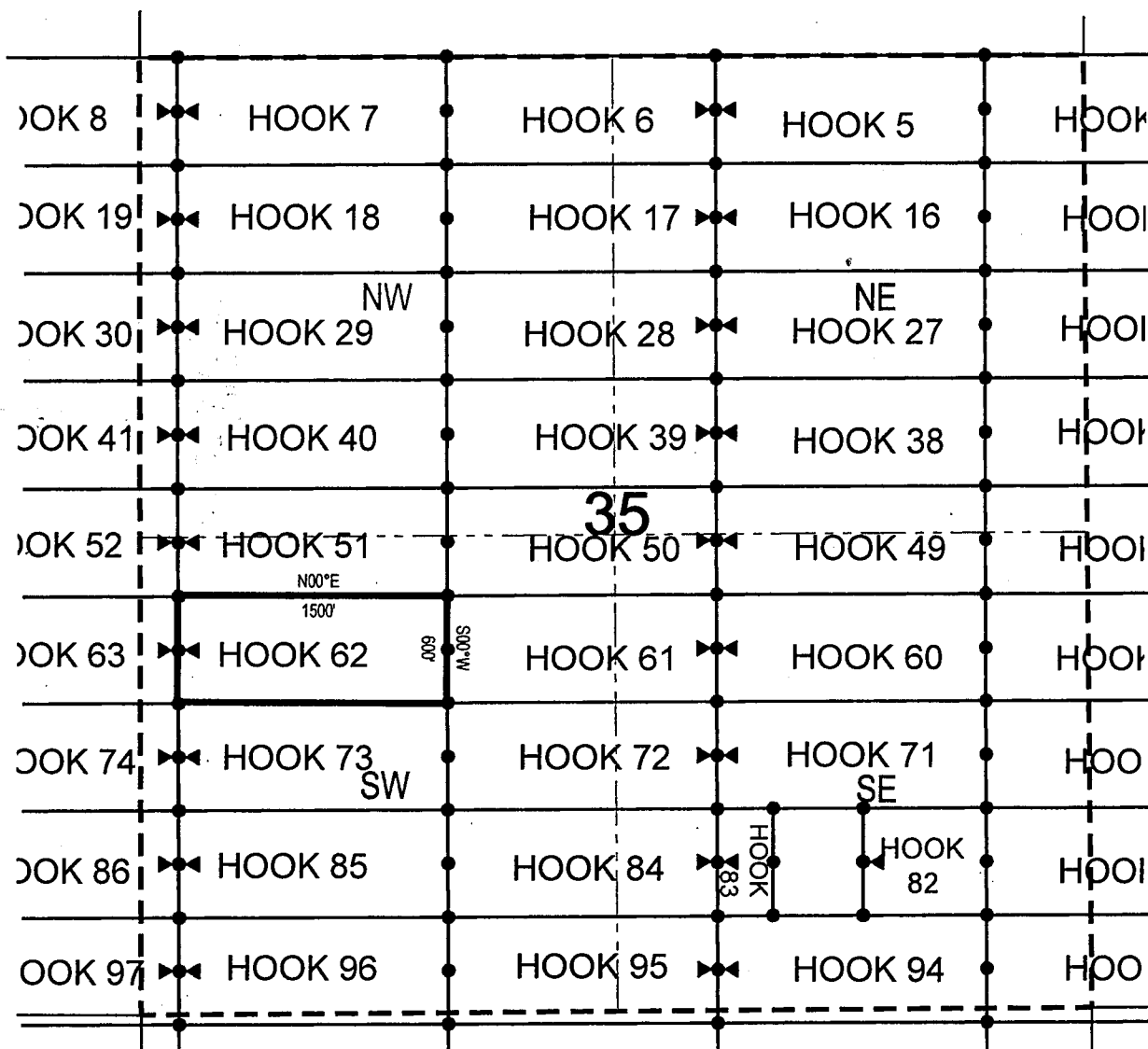
The locality of this claim with reference to some natural object or permanent monument and additional information (if any) concerning its locality are as follows: 18386 feet north and 17409 feet east from the southwest corner of Section 14, Township 1 North, Range 15 East, to the northeast corner of said claim.

DATED AND POSTED on the ground this 30th day of November, 2017

LOCATOR (s) Fossil Land and Livestock AGENT: T. Robert Breen /  
Limited Co  
 13138 N High Hawk Dr  
 Marana, AZ 85658

AMC 44-9538

## LODE CLAIM LOCATION MAP



● Corner Posts    ▲ Location Monuments    Scale: 1"=1000'



1. The above map depicts the **HOOK 62** Lode Claim, which is located in the NW 1/4 of the SW 1/4 and NE 1/4 of the SW 1/4 of Section 35, Township 2 North, Range 15.5 East, Gila & Salt River Base and Meridian, Gila County, Arizona, Globe Mining District.
2. The type of corner and location monuments used are wood 2"x2"x48" posts and metal tags with location information written thereon.
3. The bearings and distances in degrees and feet between claim corners are as depicted on the above map.



When recorded return to:

Fossil Land and Livestock Limited Co  
13138 N High Hawk Dr  
Marana, AZ 85658

**LOCATION NOTICE FOR LODE MINING CLAIM**

NOTICE IS HEREBY GIVEN that the HOOK 63  
\_\_\_\_\_ lode mining claim has been located  
by Fossil Land and Livestock Limited Co whose current mailing  
address is 13138 N High Hawk Dr  
Marana, AZ 85658

RECEIVED  
BLM AZ STATE OFFICE  
2018 MAR - 2 A 10:37  
PHOENIX, ARIZONA

The general course of this claim is East/West and it is situated in Gila  
County, Arizona. This claim is 1500 feet in length and 600 feet in width. This claim runs  
from the location monument on which this location notice is posted approximately 10 feet in a  
easterly direction to the east end line and 1490 feet in a westerly direction to the  
west end line. This claim is marked by six monuments, one at each corner and one at the center of each  
end line of the claim.

The location monument on which this notice is posted is situated within Section 35, Township 2  
North, Range 15.5 East, Gila Salt River Base and Meridian, Arizona and this claim encompasses portions  
of the following quarter section (s), section (s), Township (s) and Range (s) NW 1/4 of the SW 1/4 of Section  
35, and NE 1/4 of the SE 1/4 of Section 34, Township 2 North, Range 15.5 East, Gila & Salt River Base and  
Meridian, Gila County, Arizona, Globe Mining District.

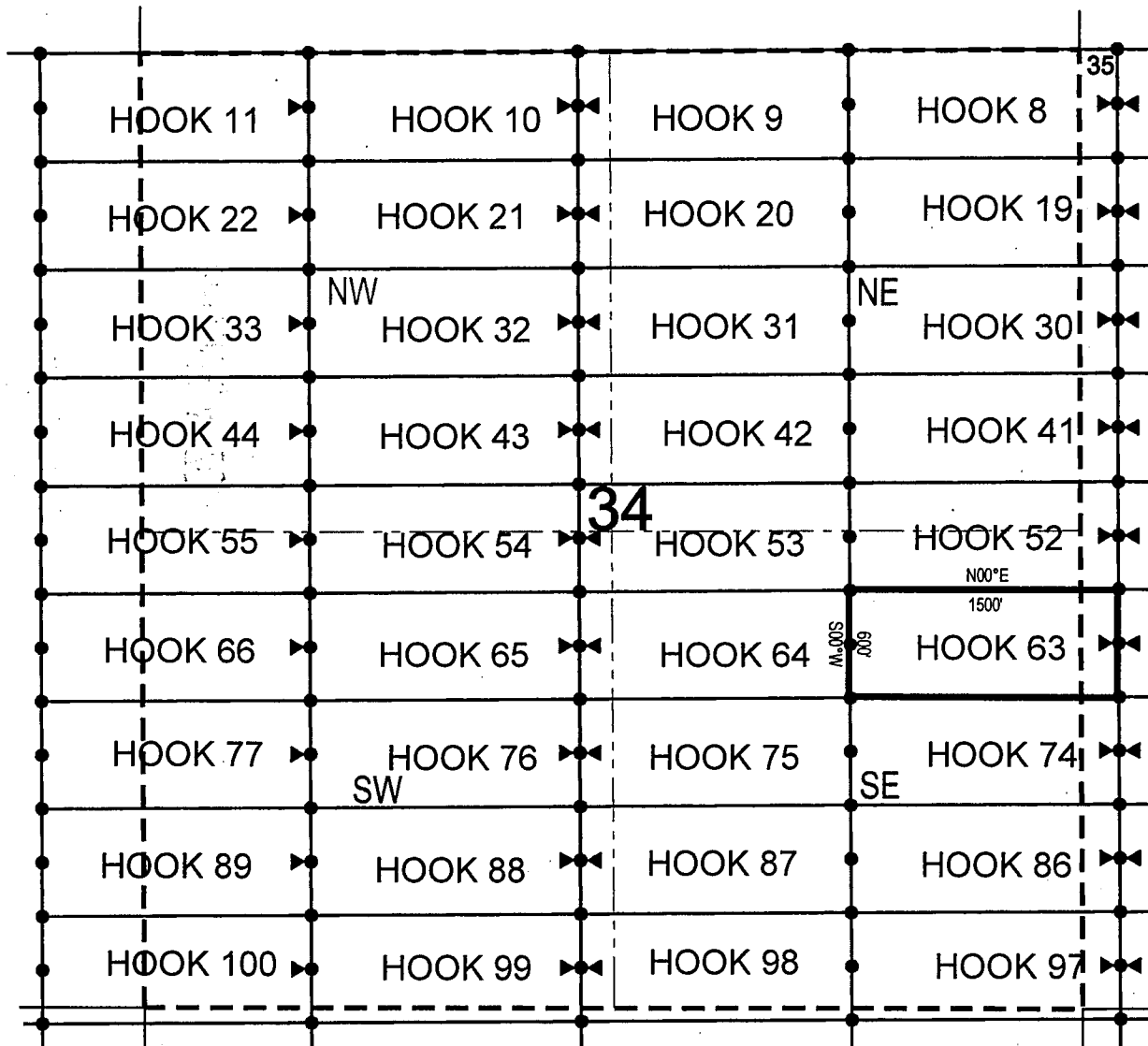
The locality of this claim with reference to some natural object or permanent monument and additional information  
(if any) concerning its locality are as follows: 18377 feet north and 15909 feet east from the southwest corner of  
Section 14, Township 1 North, Range 15 East, to the northeast corner of said claim.

DATED AND POSTED on the ground this 30th day of November, 2017

LOCATOR (s) Fossil Land and Livestock AGENT: T. Robert Breen /  
Limited Co  
13138 N High Hawk Dr  
Marana, AZ 85658

AMC449539

## LODE CLAIM LOCATION MAP



• Corner Posts    ▲ Location Monuments    Scale: 1"=1000'



1. The above map depicts the **HOOK 63** Lode Claim, which is located in the NW 1/4 of the SW 1/4 of Section 35, and NE 1/4 of the SE 1/4 of Section 34, Township 2 North, Range 15.5 East, Gila & Salt River Base and Meridian, Gila County, Arizona, Globe Mining District.
2. The type of corner and location monuments used are wood 2"x2"x48" posts and metal tags with location information written thereon.
3. The bearings and distances in degrees and feet between claim corners are as depicted on the above map.

When recorded return to:

Fossil Land and Livestock Limited Co  
13138 N High Hawk Dr  
Marana, AZ 85658

**LOCATION NOTICE FOR LODE MINING CLAIM**

NOTICE IS HEREBY GIVEN that the HOOK 64  
\_\_\_\_\_ lode mining claim has been located  
by Fossil Land and Livestock Limited Co. whose current mailing  
address is 13138 N High Hawk Dr  
Marana, AZ 85658

RECEIVED  
BLM AZ STATE OFFICE  
2018 MAR -2 A 10:37  
PHOENIX, ARIZONA

The general course of this claim is East/West and it is situated in Gila  
County, Arizona. This claim is 1500 feet in length and 600 feet in width. This claim runs  
from the location monument on which this location notice is posted approximately 1490 feet in a  
easterly direction to the east end line and 10 feet in a westerly direction to the  
west end line. This claim is marked by six monuments, one at each corner and one at the center of each  
end line of the claim.

The location monument on which this notice is posted is situated within Section 34, Township 2  
North, Range 15.5 East, Gila Salt River Base and Meridian, Arizona and this claim encompasses portions  
of the following quarter section (s), section (s), Township (s) and Range (s) NE 1/4 of the SW 1/4 and NW 1/4  
of the SE 1/4 of Section 34, Township 2 North, Range 15.5 East, Gila & Salt River Base and Meridian, Gila  
County, Arizona, Globe Mining District.

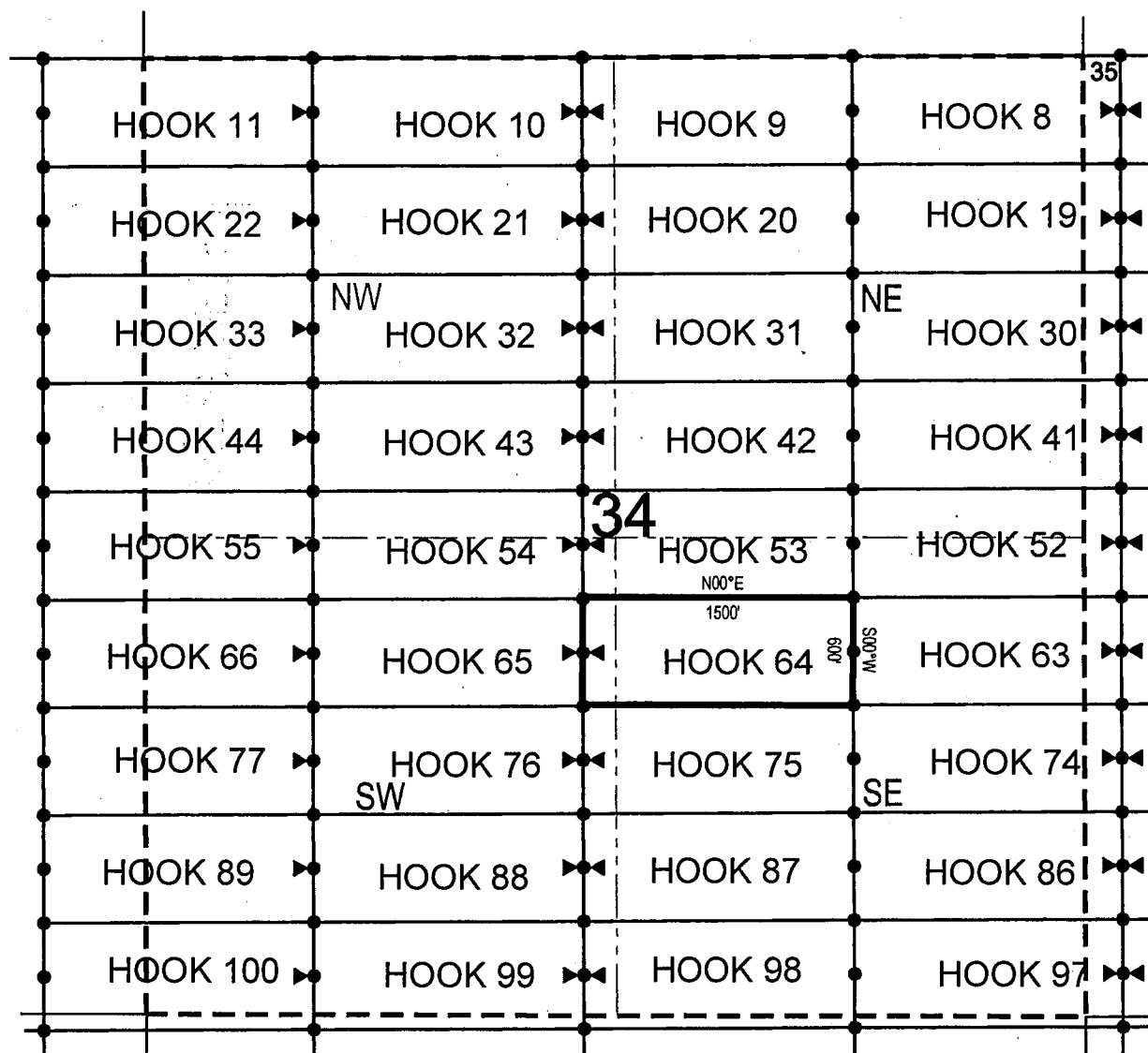
The locality of this claim with reference to some natural object or permanent monument and additional information  
(if any) concerning its locality are as follows: 18368 feet north and 14409 feet east from the southwest corner of  
Section 14, Township 1 North, Range 15 East, to the northeast corner of said claim.

DATED AND POSTED on the ground this 5th day of December 2017

LOCATOR (s) Fossil Land and Livestock AGENT: T. Robert Breen  
Limited Co  
13138 N High Hawk Dr  
Marana, AZ 85658

AMC 449540

## LODE CLAIM LOCATION MAP



• Corner Posts    ▲ Location Monuments    Scale: 1"=1000'



1. The above map depicts the **HOOK 64** Lode Claim, which is located in the NE 1/4 of the SW 1/4 and NW 1/4 of the SE 1/4 of Section 34, Township 2 North, Range 15.5 East, Gila & Salt River Base and Meridian, Gila County, Arizona, Globe Mining District.
2. The type of corner and location monuments used are wood 2"x2"x48" posts and metal tags with location information written thereon.
3. The bearings and distances in degrees and feet between claim corners are as depicted on the above map.

When recorded return to:

Fossil Land and Livestock Limited Co  
13138 N High Hawk Dr  
Marana, AZ 85658

**LOCATION NOTICE FOR LODE MINING CLAIM**

NOTICE IS HEREBY GIVEN that the HOOK 65  
\_\_\_\_\_ lode mining claim has been located  
by Fossil Land and Livestock Limited Co whose current mailing  
address is 13138 N High Hawk Dr  
Marana, AZ 85658

RECEIVED  
BIM AZ STATE OFFICE  
2018 MAR -2 A 10:37  
PHOENIX, ARIZONA

The general course of this claim is East/West and it is situated in Gila  
County, Arizona. This claim is 1500 feet in length and 600 feet in width. This claim runs  
from the location monument on which this location notice is posted approximately 10 feet in a  
easterly direction to the east end line and 1490 feet in a westerly direction to the  
west end line. This claim is marked by six monuments, one at each corner and one at the center of each  
end line of the claim.

The location monument on which this notice is posted is situated within Section 34, Township 2  
North, Range 15.5 East, Gila Salt River Base and Meridian, Arizona and this claim encompasses portions  
of the following quarter section (s), section (s), Township (s) and Range (s) NW 1/4 of the SW 1/4 and NE 1/4  
of the SW 1/4 of Section 34, Township 2 North, Range 15.5 East, Gila & Salt River Base and Meridian, Gila  
County, Arizona, Globe Mining District.

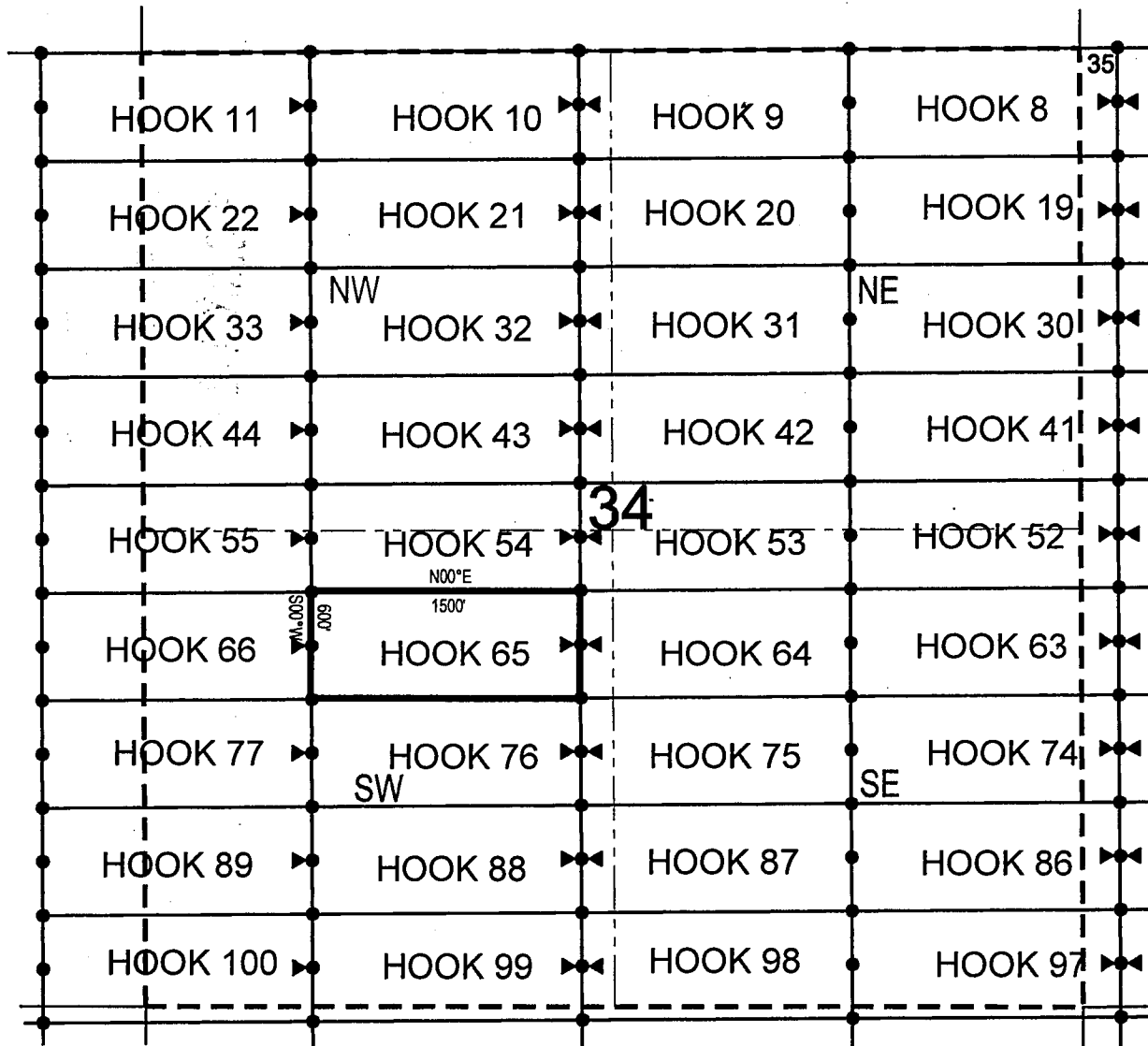
The locality of this claim with reference to some natural object or permanent monument and additional information  
(if any) concerning its locality are as follows: 18360 feet north and 12909 feet east from the southwest corner of  
Section 14, Township 1 North, Range 15 East, to the northeast corner of said claim.

DATED AND POSTED on the ground this 5th day of December, 2017

LOCATOR (s) Fossil Land and Livestock AGENT: T. Robert Breen /  
Limited Co  
13138 N High Hawk Dr  
Marana, AZ 85658

AMC449541

## LODE CLAIM LOCATION MAP



● Corner Posts      ▲ Location Monuments      Scale: 1"=1000'



1. The above map depicts the **HOOK 65** Lode Claim, which is located in the NW 1/4 of the SW 1/4 and NE 1/4 of the SW 1/4 of Section 34, Township 2 North, Range 15.5 East, Gila & Salt River Base and Meridian, Gila County, Arizona, Globe Mining District.
2. The type of corner and location monuments used are wood 2"x2"x48" posts and metal tags with location information written thereon.
3. The bearings and distances in degrees and feet between claim corners are as depicted on the above map.

When recorded return to:

Fossil Land and Livestock Limited Co  
13138 N High Hawk Dr  
Marana, AZ 85658

**LOCATION NOTICE FOR LODE MINING CLAIM**

NOTICE IS HEREBY GIVEN that the HOOK 66  
\_\_\_\_\_ lode mining claim has been located  
by Fossil Land and Livestock Limited Co whose current mailing  
address is 13138 N High Hawk Dr  
Marana, AZ 85658


RECEIVED  
BLM AZ STATE OFFICE  
2018 MAR - 2 A 10: 37  
PHOENIX, ARIZONA

The general course of this claim is East/West and it is situated in Gila  
County, Arizona. This claim is 1500 feet in length and 600 feet in width. This claim runs  
from the location monument on which this location notice is posted approximately 10 feet in a  
easterly direction to the east end line and 1490 feet in a westerly direction to the  
west end line. This claim is marked by six monuments, one at each corner and one at the center of each  
end line of the claim.

The location monument on which this notice is posted is situated within Section 34, Township 2  
North, Range 15.5 East, Gila Salt River Base and Meridian, Arizona and this claim encompasses portions  
of the following quarter section (s), section (s), Township (s) and Range (s) NW 1/4 of the SW 1/4 of Section  
34, Township 2 North, Range 15.5 East, and NE 1/4 of the SE 1/4 of Section 36, Township 2 North, Range 15  
East, Gila & Salt River Base and Meridian, Gila County, Arizona, Globe Mining District.

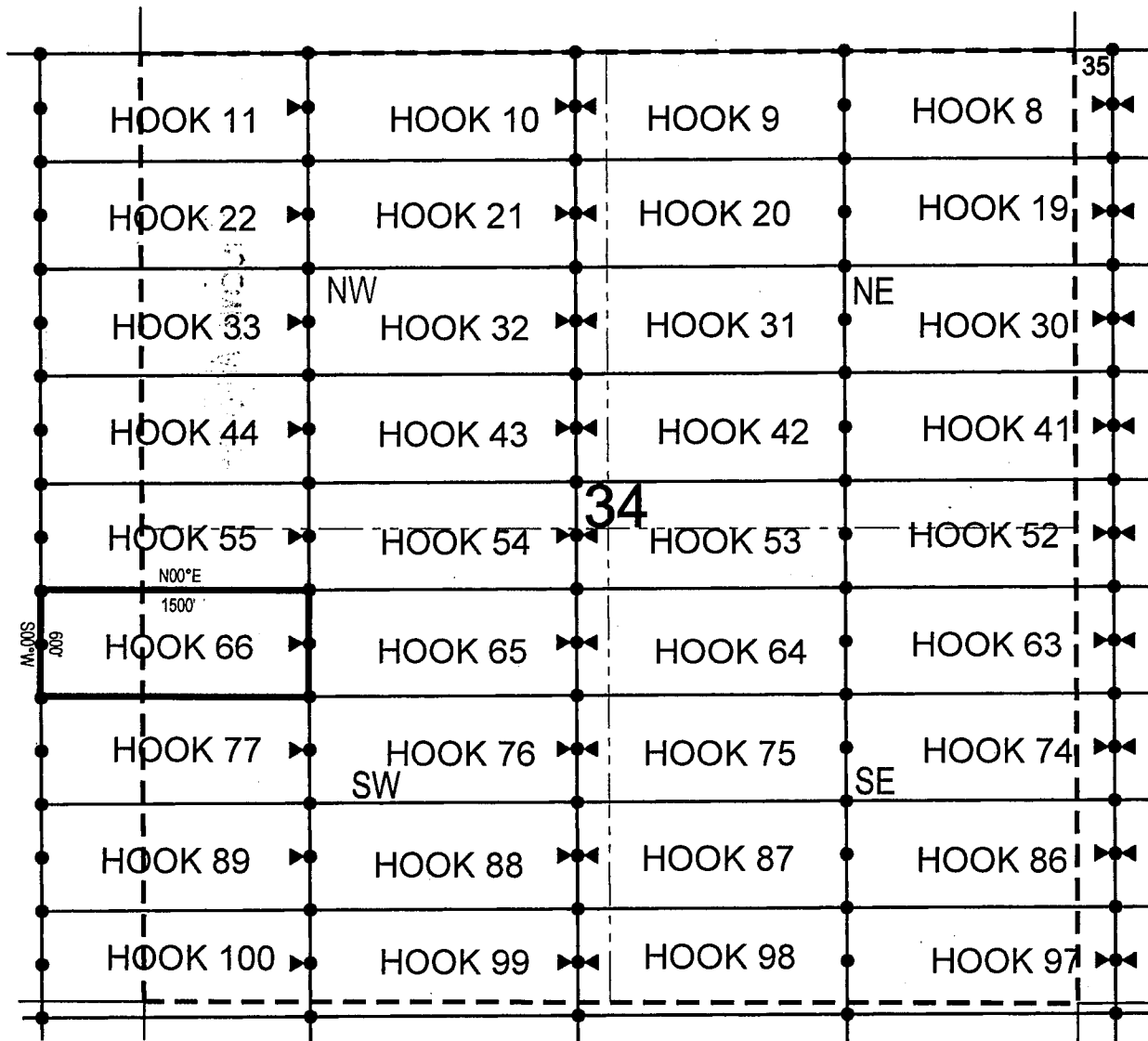
The locality of this claim with reference to some natural object or permanent monument and additional information  
(if any) concerning its locality are as follows: 18351 feet north and 11409 feet east from the southwest corner of  
Section 14, Township 1 North, Range 15 East, to the northeast corner of said claim.

DATED AND POSTED on the ground this 4th day of December, 2017.

LOCATOR (s) Fossil Land and Livestock AGENT: T. Robert Breen /   
Limited Co  
13138 N High Hawk Dr  
Marana, AZ 85658

AMC 449542

## LODE CLAIM LOCATION MAP



• Corner Posts    ▲ Location Monuments    Scale: 1"=1000'



1. The above map depicts the **HOOK 66** Lode Claim, which is located in the NW 1/4 of the SW 1/4 of Section 34, Township 2 North, Range 15.5 East, and NE 1/4 of the SE 1/4 of Section 36, Township 2 North, Range 15 East, Gila & Salt River Base and Meridian, Gila County, Arizona, Globe Mining District.
2. The type of corner and location monuments used are wood 2"x2"x48" posts and metal tags with location information written thereon.
3. The bearings and distances in degrees and feet between claim corners are as depicted on the above map.



Fossil Land and Livestock Limited Co  
13138 N High Hawk Dr  
Marana, AZ 85658

NOTICE IS HEREBY GIVEN that the **HOOK 67**  
\_\_\_\_\_ lode mining claim has been located  
by Fossil Land and Livestock Limited Co whose current mailing  
address is 13138 N High Hawk Dr  
Marana, AZ 85658

RECEIVED  
BLMAZ STATE OFFICE  
2016 MAR -2 A 10: 37  
PHOENIX, ARIZONA

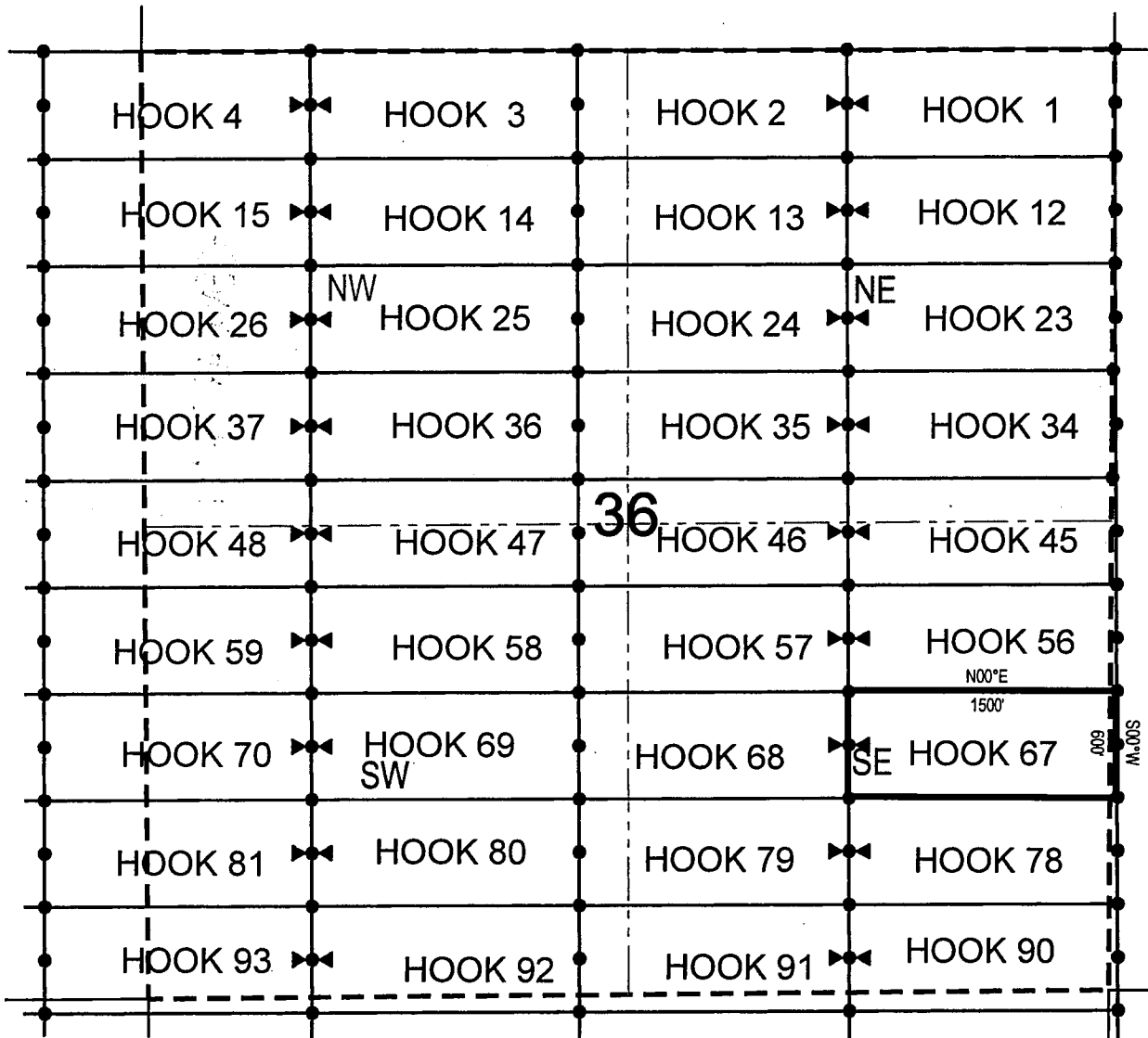
The location monument on which this notice is posted is situated within Section 36, Township 2 North, Range 15.5 East, Gila Salt River Base and Meridian, Arizona and this claim encompasses portions of the following quarter section (s), section (s), Township (s) and Range (s) NW 1/4 of the SE 1/4, SW 1/4 of the SE 1/4, SE 1/4 of the SE 1/4 and NE 1/4 of the SE 1/4 of Section 36, Township 2 North, Range 15.5 East, Gila & Salt River Base and Meridian, Gila County, Arizona, Globe Mining District.

The locality of this claim with reference to some natural object or permanent monument and additional information (if any) concerning its locality are as follows: 17838 feet north and 26412 feet east from the southwest corner of Section 14, Township 1 North, Range 15 East, to the northeast corner of said claim.

LOCATOR (s) Fossil Land and Livestock AGENT: T. Robert Breen /  
Limited Co  
13138 N High Hawk Dr  
Marana, AZ 85658

AMC44.9.543

## LODE CLAIM LOCATION MAP



• Corner Posts    ▲ Location Monuments    Scale: 1"=1000'



1. The above map depicts the **HOOK 67** Lode Claim, which is located in the NW 1/4 of the SE 1/4, SW 1/4 of the SE 1/4, SE 1/4 of the SE 1/4 and NE 1/4 of the SE 1/4 of Section 36, Township 2 North, Range 15.5 East, Gila & Salt River Base and Meridian, Gila County, Arizona, Globe Mining District.
2. The type of corner and location monuments used are wood 2"x2"x48" posts and metal tags with location information written thereon.
3. The bearings and distances in degrees and feet between claim corners are as depicted on the above map.

When recorded return to:

Fossil Land and Livestock Limited Co  
13138 N High Hawk Dr  
Marana, AZ 85658

**LOCATION NOTICE FOR LODE MINING CLAIM**

NOTICE IS HEREBY GIVEN that the HOOK 68  
\_\_\_\_\_ lode mining claim has been located  
by Fossil Land and Livestock Limited Co whose current mailing  
address is 13138 N High Hawk Dr  
Marana, AZ 85658

RECEIVED  
BLM AZ STATE OFFICE  
2018 MAR - 2 A 10:37  
PHOENIX, ARIZONA

The general course of this claim is East/West and it is situated in Gila  
County, Arizona. This claim is 1500 feet in length and 600 feet in width. This claim runs  
from the location monument on which this location notice is posted approximately 10 feet in a  
easterly direction to the east end line and 1490 feet in a westerly direction to the  
west end line. This claim is marked by six monuments, one at each corner and one at the center of each  
end line of the claim.

The location monument on which this notice is posted is situated within Section 36, Township 2  
North, Range 15.5 East, Gila Salt River Base and Meridian, Arizona and this claim encompasses portions  
of the following quarter section (s), section (s), Township (s) and Range (s) NW 1/4 of the SE 1/4 and SW 1/4  
of the SE 1/4, and NE 1/4 of the SW 1/4 and SE 1/4 of the SW 1/4 of Section 36, Township 2 North, Range  
15.5 East, Gila & Salt River Base and Meridian, Gila County, Arizona, Globe Mining District.

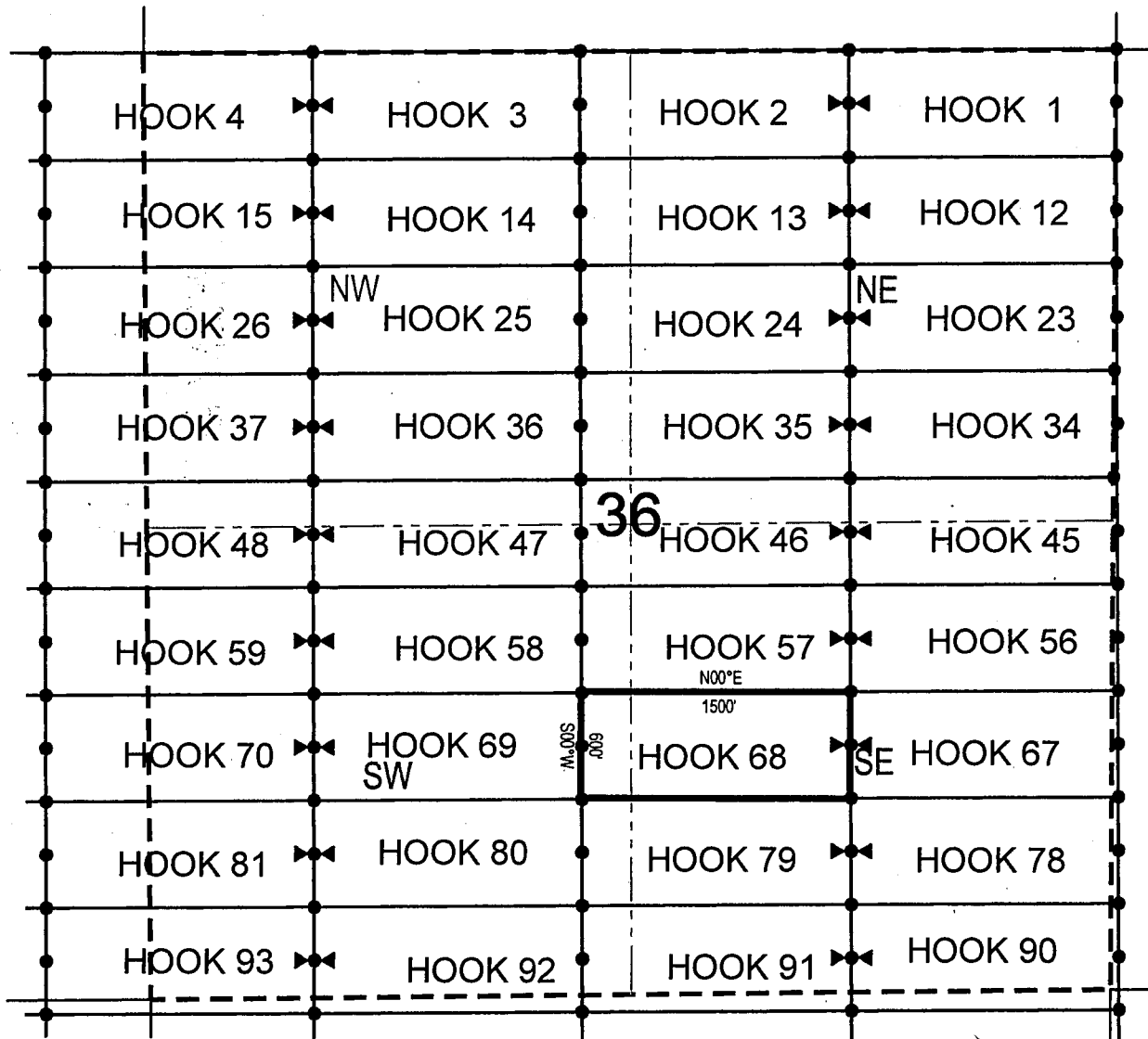
The locality of this claim with reference to some natural object or permanent monument and additional information  
(if any) concerning its locality are as follows: 17829 feet north and 24912 feet east from the southwest corner of  
Section 14, Township 1 North, Range 15 East, to the northeast corner of said claim.

DATED AND POSTED on the ground this 11th day of January, 20 18

LOCATOR (s) Fossil Land and Livestock AGENT: T. Robert Breen /  
Limited Co  
13138 N High Hawk Dr  
Marana, AZ 85658

AMC449544

## LODE CLAIM LOCATION MAP



● Corner Posts

▲ Location Monuments

Scale: 1"=1000'



1. The above map depicts the **HOOK 68** Lode Claim, which is located in the NW 1/4 of the SE 1/4 and SW 1/4 of the SE 1/4, and NE 1/4 of the SW 1/4 and SE 1/4 of the SW 1/4 of Section 36, Township 2 North, Range 15.5 East, Gila & Salt River Base and Meridian, Gila County, Arizona, Globe Mining District.
2. The type of corner and location monuments used are wood 2"x2"x48" posts and metal tags with location information written thereon.
3. The bearings and distances in degrees and feet between claim corners are as depicted on the above map.

When recorded return to:

Fossil Land and Livestock Limited Co  
13138 N High Hawk Dr  
Marana, AZ 85658

**LOCATION NOTICE FOR LODE MINING CLAIM**

NOTICE IS HEREBY GIVEN that the HOOK 69  
\_\_\_\_\_ lode mining claim has been located  
by Fossil Land and Livestock Limited Co whose current mailing  
address is 13138 N High Hawk Dr  
Marana, AZ 85658

RECEIVED  
BLM AZ STATE OFFICE  
2018 MAR - 2 A 10:37  
PHOENIX, ARIZONA


The general course of this claim is East/West and it is situated in Gila  
County, Arizona. This claim is 1500 feet in length and 600 feet in width. This claim runs  
from the location monument on which this location notice is posted approximately 1490 feet in a  
easterly direction to the east end line and 10 feet in a westerly direction to the  
west end line. This claim is marked by six monuments, one at each corner and one at the center of each  
end line of the claim.

The location monument on which this notice is posted is situated within Section 36, Township 2  
North, Range 15.5 East, Gila Salt River Base and Meridian, Arizona and this claim encompasses portions  
of the following quarter section (s), section (s), Township (s) and Range (s) NW 1/4 of the SW 1/4, SW 1/4 of  
the SW 1/4, SE 1/4 of the SW 1/4 and NE 1/4 of the SW 1/4 of Section 36, Township 2 North, Range 15.5  
East, Gila & Salt River Base and Meridian, Gila County, Arizona, Globe Mining District.

The locality of this claim with reference to some natural object or permanent monument and additional information  
(if any) concerning its locality are as follows: 17821 feet north and 23412 feet east from the southwest corner of  
Section 14, Township 1 North, Range 15 East, to the northeast corner of said claim.

DATED AND POSTED on the ground this 8th day of January, 20 18

LOCATOR (s) Fossil Land and Livestock AGENT: T. Robert Breen /  
Limited Co  
13138 N High Hawk Dr  
Marana, AZ 85658



AMC449545

HOOK 4 HOOK 3 HOOK 2 HOOK 1

HOOK 15 HOOK 14 HOOK 13 HOOK 12

HOOK 26 HOOK 25 HOOK 24 HOOK 23

HOOK 37 HOOK 36 HOOK 35 HOOK 34

HOOK 48 HOOK 47 36 HOOK 46 HOOK 45

HOOK 59 HOOK 58 HOOK 57 HOOK 56

HOOK 70 HOOK 69 HOOK 68 HOOK 67

HOOK 81 HOOK 80 HOOK 79 HOOK 78

HOOK 93 HOOK 92 HOOK 91 HOOK 90

N00°E 1500'

S00°W 1500'

1. The above map depicts the **HOOK 69** Lode Claim, which is located in the NW 1/4 of the SW 1/4, SW 1/4 of the SW 1/4, SE 1/4 of the SW 1/4 and NE 1/4 of the SW 1/4 of Section 36, Township 2 North, Range 15.5 East, Gila & Salt River Base and Meridian, Gila County, Arizona, Globe Mining District.
2. The type of corner and location monuments used are wood 2"x2"x48" posts and metal tags with location information written thereon.
3. The bearings and distances in degrees and feet between claim corners are as depicted on the above map.

When recorded return to:

Fossil Land and Livestock Limited Co  
13138 N High Hawk Dr  
Marana, AZ 85658

**LOCATION NOTICE FOR LODE MINING CLAIM**

NOTICE IS HEREBY GIVEN that the HOOK 70  
\_\_\_\_\_ lode mining claim has been located  
by Fossil Land and Livestock Limited Co whose current mailing  
address is 13138 N High Hawk Dr  
Marana, AZ 85658

RECEIVED  
BLM AZ STATE OFFICE  
2018 MAR - 2 A 10:37  
PHOENIX, ARIZONA

The general course of this claim is East/West and it is situated in Gila  
County, Arizona. This claim is 1500 feet in length and 600 feet in width. This claim runs  
from the location monument on which this location notice is posted approximately 10 feet in a  
easterly direction to the east end line and 1490 feet in a westerly direction to the  
west end line. This claim is marked by six monuments, one at each corner and one at the center of each  
end line of the claim.

The location monument on which this notice is posted is situated within Section 36, Township 2  
North, Range 15.5 East, Gila Salt River Base and Meridian, Arizona and this claim encompasses portions  
of the following quarter section (s), section (s), Township (s) and Range (s) NW 1/4 of the SW 1/4 and SW 1/4  
of the SW 1/4 of Section 36, and NE 1/4 of the SE 1/4 and SE 1/4 of the SE 1/4 of Section 35, Township 2  
North, Range 15.5 East, Gila & Salt River Base and Meridian, Gila County, Arizona, Globe Mining District.

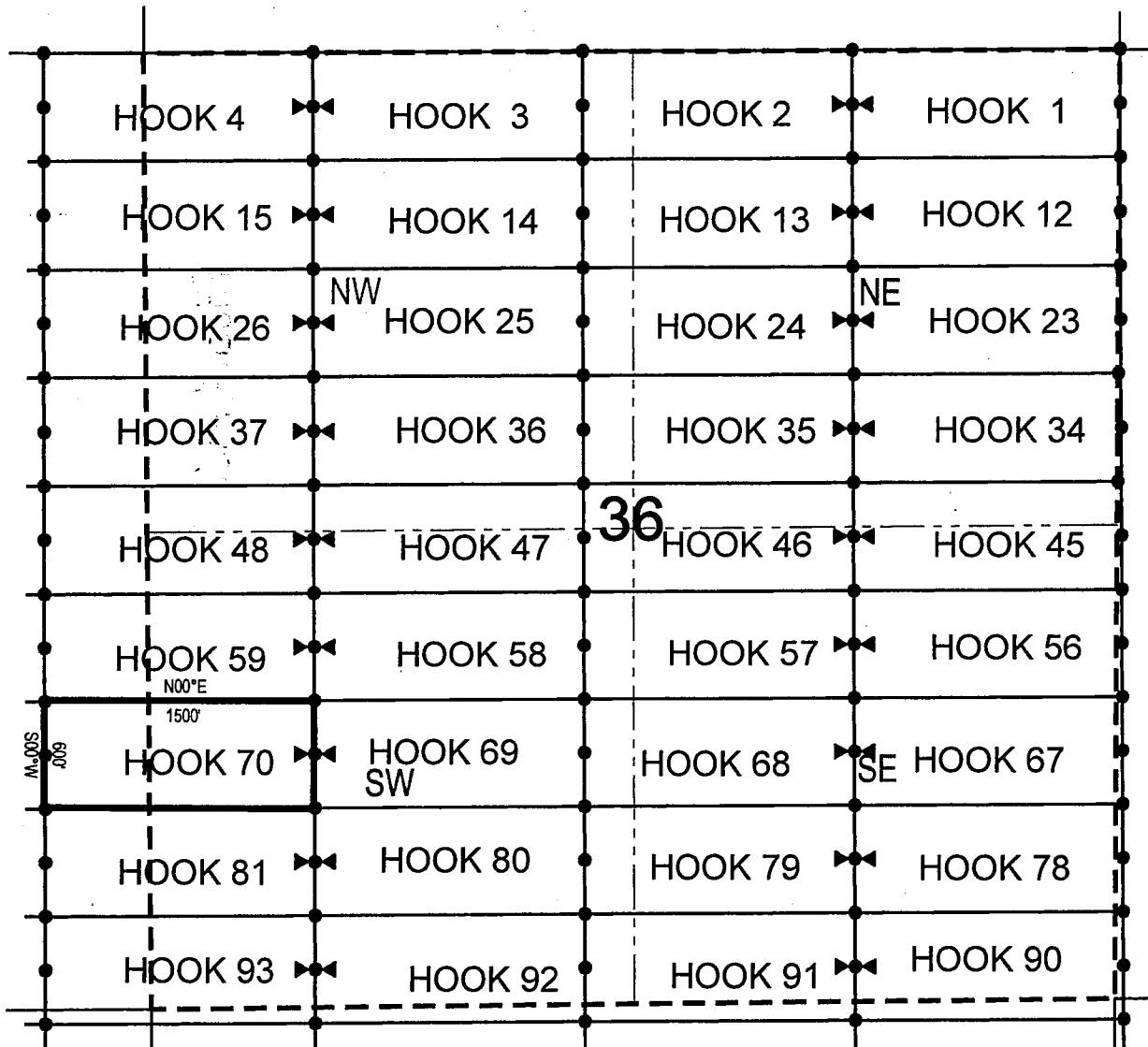
The locality of this claim with reference to some natural object or permanent monument and additional information  
(if any) concerning its locality are as follows: 17812 feet north and 21913 feet east from the southwest corner of  
Section 14, Township 1 North, Range 15 East, to the northeast corner of said claim.

DATED AND POSTED on the ground this 8th day of January, 2018

LOCATOR (s) Fossil Land and Livestock AGENT: T. Robert Breen /  
Limited Co  
13138 N High Hawk Dr  
Marana, AZ 85658

A-M-C 44,954b,

## LODE CLAIM LOCATION MAP



• Corner Posts      ▲ Location Monuments      Scale: 1"=1000'



1. The above map depicts the **HOOK 70** Lode Claim, which is located in the NW 1/4 of the SW 1/4 and SW 1/4 of the SW 1/4 of Section 36, and NE 1/4 of the SE 1/4 and SE 1/4 of the SE 1/4 of Section 35, Township 2 North, Range 15.5 East, Gila & Salt River Base and Meridian, Gila County, Arizona, Globe Mining District.
2. The type of corner and location monuments used are wood 2"x2"x48" posts and metal tags with location information written thereon.
3. The bearings and distances in degrees and feet between claim corners are as depicted on the above map.



Fossil Land and Livestock Limited Co  
13138 N High Hawk Dr  
Marana, AZ 85658

NOTICE IS HEREBY GIVEN that the **HOOK 71**  
\_\_\_\_\_ lode mining claim has been located  
by Fossil Land and Livestock Limited Co whose current mailing  
address is 13138 N High Hawk Dr  
Marana, AZ 85658

RECEIVED  
BLM AZ STATE OFFICE  
2018 MAR -2 A 10:37  
PHOENIX, ARIZONA

The location monument on which this notice is posted is situated within Section 35, Township 2 North, Range 15.5 East, Gila Salt River Base and Meridian, Arizona and this claim encompasses portions of the following quarter section (s), section (s), Township (s) and Range (s) NW 1/4 of the SE 1/4, SW 1/4 of the SE 1/4, SE 1/4 of the SE 1/4 and NE 1/4 of the SE 1/4 of Section 35, Township 2 North, Range 15.5 East, Gila & Salt River Base and Meridian, Gila County, Arizona, Globe Mining District.

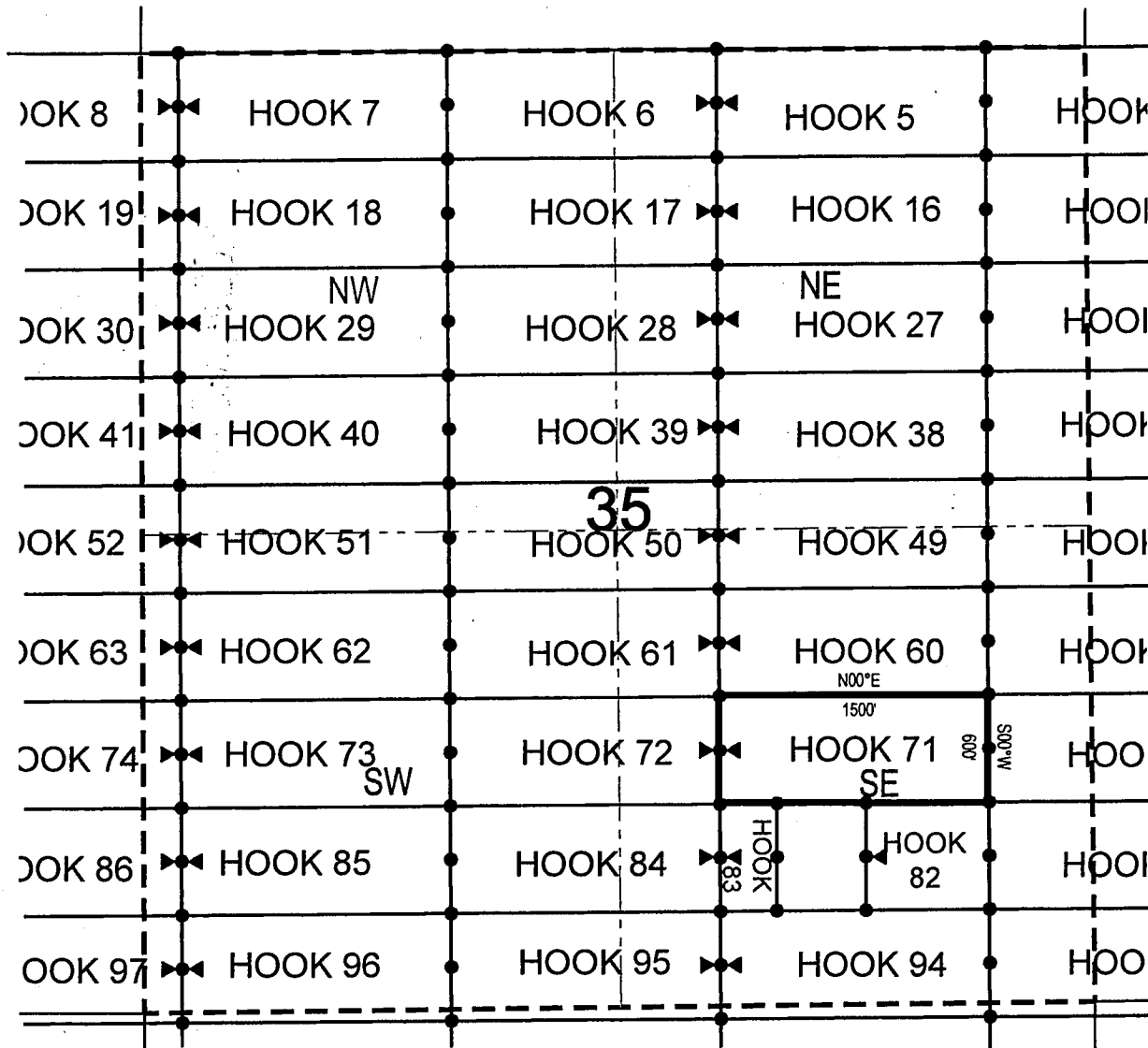
The locality of this claim with reference to some natural object or permanent monument and additional information (if any) concerning its locality are as follows: 17803 feet north and 20413 feet east from the southwest corner of Section 14, Township 1 North, Range 15 East, to the northeast corner of said claim.

DATED AND POSTED on the ground this 6th day of December, 2017

LOCATOR (s) Fossil Land and Livestock AGENT: T. Robert Breen /  
Limited Co  
13138 N High Hawk Dr  
Marana, AZ 85658

AMC449547

## LODE CLAIM LOCATION MAP



• Corner Posts

▲ Location Monuments

Scale: 1"=1000'



1. The above map depicts the **HOOK 71** Lode Claim, which is located in the NW 1/4 of the SE 1/4, SW 1/4 of the SE 1/4, SE 1/4 of the SE 1/4 and NE 1/4 of the SE 1/4 of Section 35, Township 2 North, Range 15.5 East, Gila & Salt River Base and Meridian, Gila County, Arizona, Globe Mining District.
2. The type of corner and location monuments used are wood 2"x2"x48" posts and metal tags with location information written thereon.
3. The bearings and distances in degrees and feet between claim corners are as depicted on the above map.

Fossil Land and Livestock Limited Co  
13138 N High Hawk Dr  
Marana, AZ 85658

NOTICE IS HEREBY GIVEN that the HOOK 72

RECEIVED  
BLMAZ STATE OFFICE  
2018 MAR -2 A 10: 37  
PHOENIX, ARIZONA

The general course of this claim is East/West and it is situated in Gila

County, Arizona. This claim is 1500 feet in length and 600 feet in width. This claim runs

from the location monument on which this location notice is posted approximately 10 feet in a

easterly direction to the east end line and 1490 feet in a westerly direction to the west end line. This claim is marked by six monuments, one at each corner and one at the center of each end line of the claim.

The location monument on which this notice is posted is situated within Section 35, Township 2 North, Range 15.5 East, Gila Salt River Base and Meridian, Arizona and this claim encompasses portions of the following quarter section (s), section (s), Township (s) and Range (s) NW 1/4 of the SE 1/4 and SW 1/4 of the SE 1/4, and NE 1/4 of the SW 1/4 and SE 1/4 of the SW 1/4 of Section 35, Township 2 North, Range 15.5 East, Gila & Salt River Base and Meridian, Gila County, Arizona, Globe Mining District.

The locality of this claim with reference to some natural object or permanent monument and additional information (if any) concerning its locality are as follows: 17794 feet north and 18913 feet east from the southwest corner of Section 14, Township 1 North, Range 15 East, to the northeast corner of said claim.

DATED AND POSTED on the ground this 6th day of December, 2017

LOCATOR (s) Fossil Land and Livestock AGENT: T. Robert Breen /  
Limited Co  
 13138 N High Hawk Dr  
 Marana, AZ 85658

ATNC 449548



1. The above map depicts the **HOOK 72** Lode Claim, which is located in the NW 1/4 of the SE 1/4 and SW 1/4 of the SE 1/4, and NE 1/4 of the SW 1/4 and SE 1/4 of the SW 1/4 of Section 35, Township 2 North, Range 15.5 East, Gila & Salt River Base and Meridian, Gila County, Arizona, Globe Mining District.
2. The type of corner and location monuments used are wood 2"x2"x48" posts and metal tags with location information written thereon.
3. The bearings and distances in degrees and feet between claim corners are as depicted on the above map.

When recorded return to:

Fossil Land and Livestock Limited Co  
13138 N High Hawk Dr  
Marana, AZ 85658

**LOCATION NOTICE FOR LODE MINING CLAIM**

NOTICE IS HEREBY GIVEN that the HOOK 73  
\_\_\_\_\_ lode mining claim has been located  
by Fossil Land and Livestock Limited Co whose current mailing  
address is 13138 N High Hawk Dr  
Marana, AZ 85658

RECEIVED  
BLM AZ STATE OFFICE  
2018 MAR - 2 A 10: 38  
PHOENIX, ARIZONA

The general course of this claim is East/West and it is situated in Gila  
County, Arizona. This claim is 1500 feet in length and 600 feet in width. This claim runs  
from the location monument on which this location notice is posted approximately 1490 feet in a  
easterly direction to the east end line and 10 feet in a westerly direction to the  
west end line. This claim is marked by six monuments, one at each corner and one at the center of each  
end line of the claim.

The location monument on which this notice is posted is situated within Section 35, Township 2  
North, Range 15.5 East, Gila Salt River Base and Meridian, Arizona and this claim encompasses portions  
of the following quarter section (s), section (s), Township (s) and Range (s) NW 1/4 of the SW 1/4, SW 1/4 of  
the SW 1/4, SE 1/4 of the SW 1/4 and NE 1/4 of the SW 1/4 of Section 35, Township 2 North, Range 15.5  
East, Gila & Salt River Base and Meridian, Gila County, Arizona, Globe Mining District.

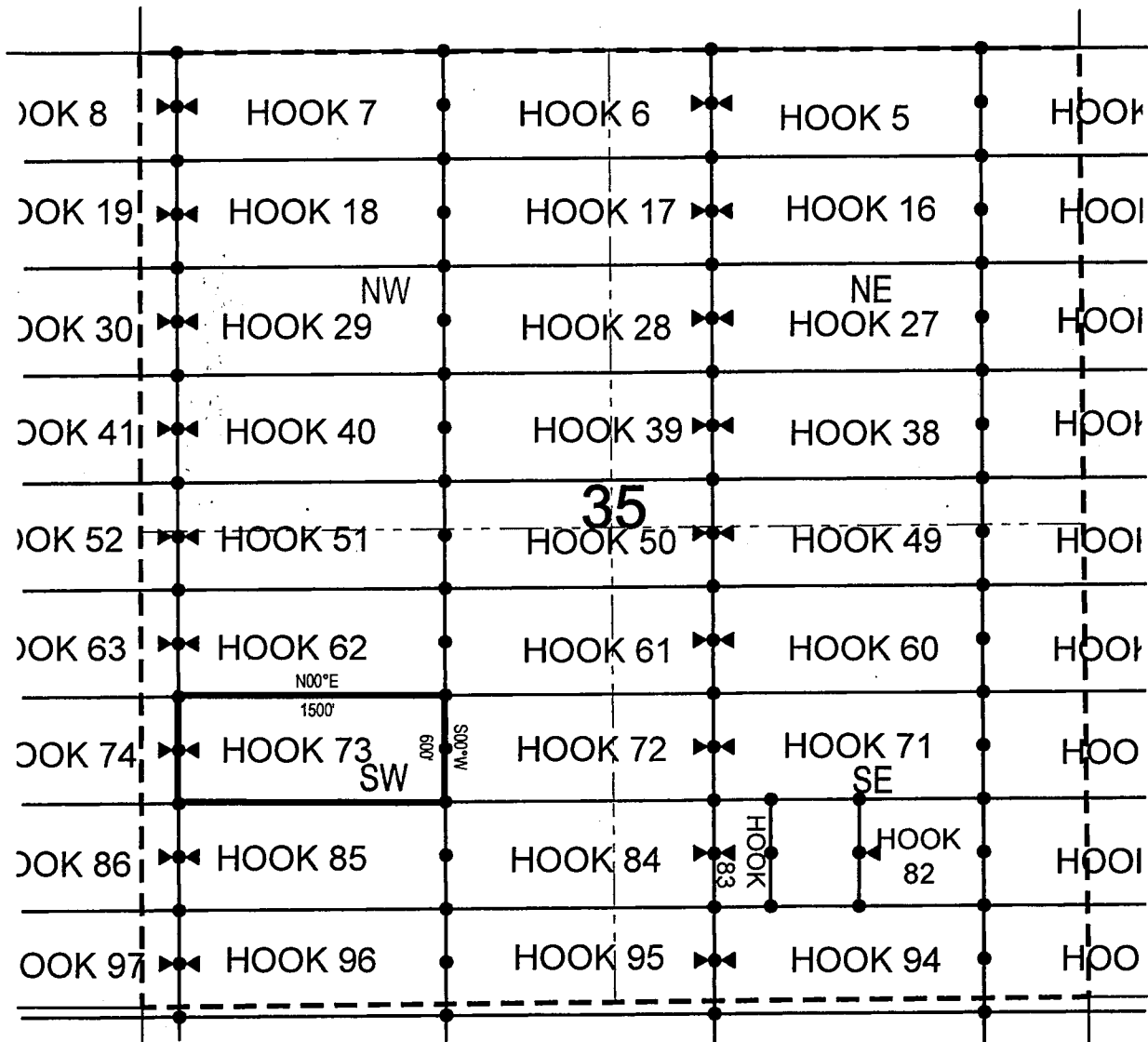
The locality of this claim with reference to some natural object or permanent monument and additional information  
(if any) concerning its locality are as follows: 17786 feet north and 17413 feet east from the southwest corner of  
Section 14, Township 1 North, Range 15 East, to the northeast corner of said claim.

DATED AND POSTED on the ground this 30th day of November, 2017

LOCATOR (s) Fossil Land and Livestock AGENT: T. Robert Breen /  
Limited Co  
13138 N High Hawk Dr  
Marana, AZ 85658

AMC449549

## LODE CLAIM LOCATION MAP



● Corner Posts

▲ Location Monuments

Scale: 1"=1000'



1. The above map depicts the **HOOK 73** Lode Claim, which is located in the NW 1/4 of the SW 1/4, SW 1/4 of the SW 1/4, SE 1/4 of the SW 1/4 and NE 1/4 of the SW 1/4 of Section 35, Township 2 North, Range 15.5 East, Gila & Salt River Base and Meridian, Gila County, Arizona, Globe Mining District.
2. The type of corner and location monuments used are wood 2"x2"x48" posts and metal tags with location information written thereon.
3. The bearings and distances in degrees and feet between claim corners are as depicted on the above map.

When recorded return to:

Fossil Land and Livestock Limited Co  
13138 N High Hawk Dr  
Marana, AZ 85658

**LOCATION NOTICE FOR LODE MINING CLAIM**

NOTICE IS HEREBY GIVEN that the HOOK 74  
\_\_\_\_\_ lode mining claim has been located  
by Fossil Land and Livestock Limited Co whose current mailing  
address is 13138 N High Hawk Dr  
Marana, AZ 85658

RECEIVED  
BLM AZ STATE OFFICE  
2018 MAR - 2 A 10:38  
PHOENIX, ARIZONA

The general course of this claim is East/West and it is situated in Gila  
County, Arizona. This claim is 1500 feet in length and 600 feet in width. This claim runs  
from the location monument on which this location notice is posted approximately 10 feet in a  
easterly direction to the east end line and 1490 feet in a westerly direction to the  
west end line. This claim is marked by six monuments, one at each corner and one at the center of each  
end line of the claim.

The location monument on which this notice is posted is situated within Section 35, Township 2  
North, Range 15.5 East, Gila Salt River Base and Meridian, Arizona and this claim encompasses portions  
of the following quarter section (s), section (s), Township (s) and Range (s) NW 1/4 of the SW 1/4 and SW 1/4  
of the SW 1/4 of Section 35, and NE 1/4 of the SE 1/4 and SE 1/4 of the SE 1/4 of Section 34, Township 2  
North, Range 15.5 East, Gila & Salt River Base and Meridian, Gila County, Arizona, Globe Mining District.

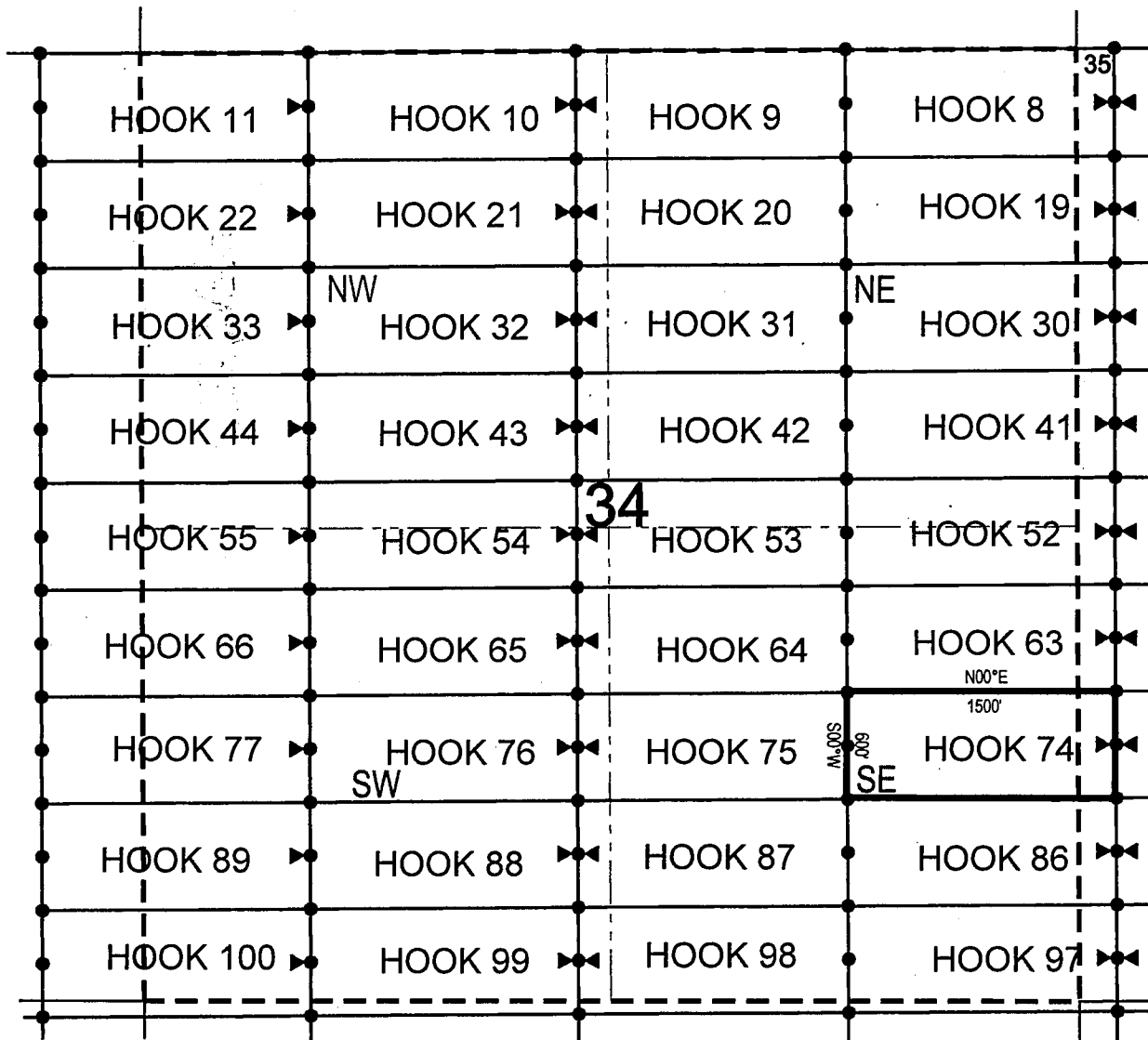
The locality of this claim with reference to some natural object or permanent monument and additional information  
(if any) concerning its locality are as follows: 17777 feet north and 15913 feet east from the southwest corner of  
Section 14, Township 1 North, Range 15 East, to the northeast corner of said claim.

DATED AND POSTED on the ground this 30th day of November, 2017

LOCATOR (s) Fossil Land and Livestock AGENT: T. Robert Breen /  
Limited Co  
13138 N High Hawk Dr  
Marana, AZ 85658

ANC 449550

## LODE CLAIM LOCATION MAP



● Corner Posts    ▲ Location Monuments    Scale: 1"=1000'



1. The above map depicts the **HOOK 74** Lode Claim, which is located in the NW 1/4 of the SW 1/4 and SW 1/4 of the SW 1/4 of Section 35, and NE 1/4 of the SE 1/4 and SE 1/4 of the SE 1/4 of Section 34, Township 2 North, Range 15.5 East, Gila & Salt River Base and Meridian, Gila County, Arizona, Globe Mining District.
2. The type of corner and location monuments used are wood 2"x2"x48" posts and metal tags with location information written thereon.
3. The bearings and distances in degrees and feet between claim corners are as depicted on the above map.



When recorded return to:

Fossil Land and Livestock Limited Co  
13138 N High Hawk Dr  
Marana, AZ 85658

**LOCATION NOTICE FOR LODE MINING CLAIM**

NOTICE IS HEREBY GIVEN that the HOOK 75  
\_\_\_\_\_ lode mining claim has been located  
by Fossil Land and Livestock Limited Co whose current mailing  
address is 13138 N High Hawk Dr.  
Marana, AZ 85658

RECEIVED  
BLM AZ STATE OFFICE  
2018 MAR -2 A 10:38  
PHOENIX, ARIZONA

The general course of this claim is East/West and it is situated in Gila  
County, Arizona. This claim is 1500 feet in length and 600 feet in width. This claim runs  
from the location monument on which this location notice is posted approximately 1490 feet in a  
easterly direction to the east end line and 10 feet in a westerly direction to the  
west end line. This claim is marked by six monuments, one at each corner and one at the center of each  
end line of the claim.

The location monument on which this notice is posted is situated within Section 34, Township 2  
North, Range 15.5 East, Gila Salt River Base and Meridian, Arizona and this claim encompasses portions  
of the following quarter section (s), section (s), Township (s) and Range (s) NE 1/4 of the SW 1/4 and SE 1/4  
of the SW 1/4, and SW 1/4 of the SE 1/4 and NW 1/4 of the SE 1/4 of Section 34, Township 2 North, Range  
15.5 East, Gila & Salt River Base and Meridian, Gila County, Arizona, Globe Mining District.

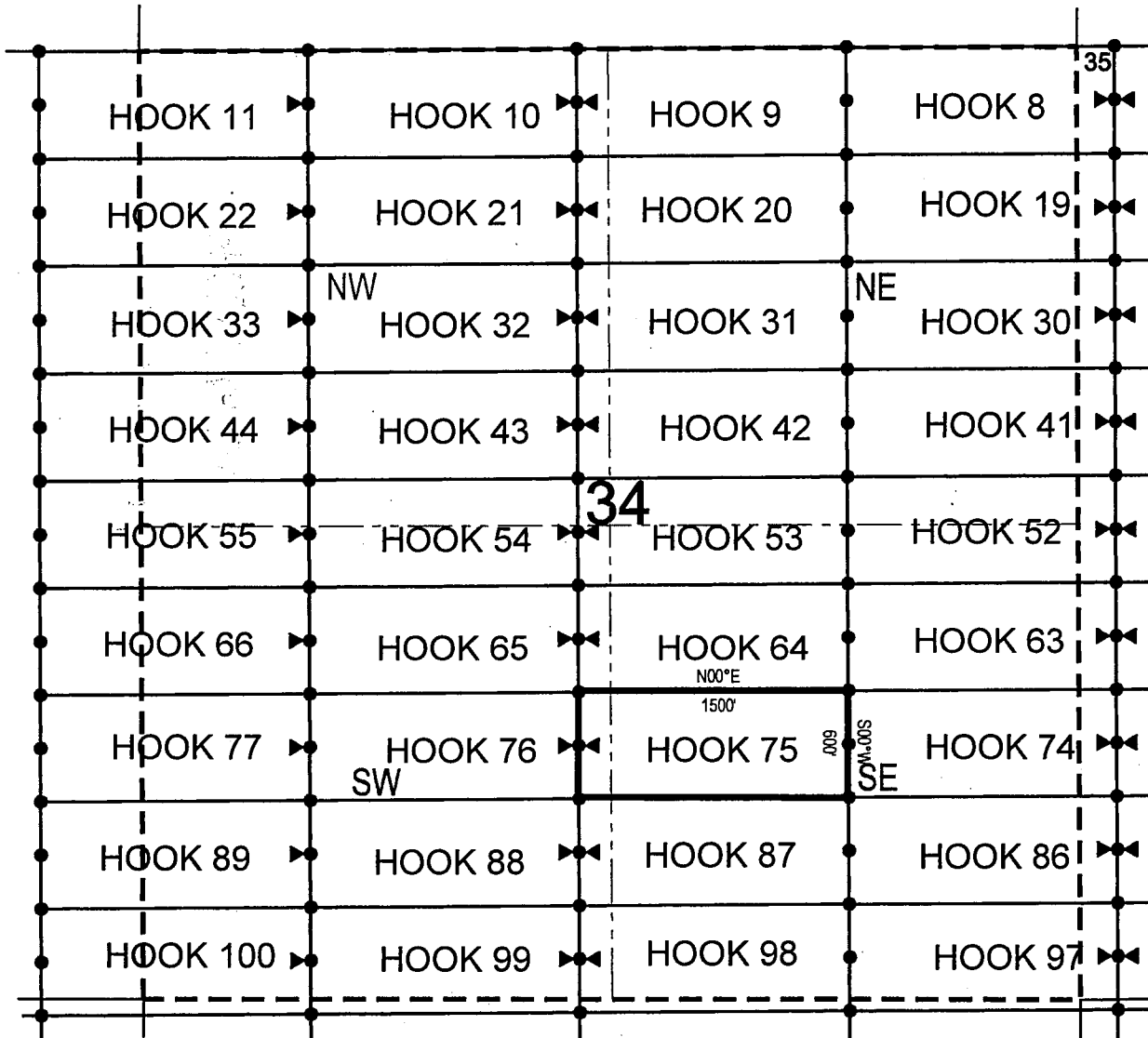
The locality of this claim with reference to some natural object or permanent monument and additional information  
(if any) concerning its locality are as follows: 17768 feet north and 14413 feet east from the southwest corner of  
Section 14, Township 1 North, Range 15 East, to the northeast corner of said claim.

DATED AND POSTED on the ground this 5th day of December, 20 17

LOCATOR (s) Fossil Land and Livestock AGENT: T. Robert Breen /  
Limited Co  
13138 N High Hawk Dr  
Marana, AZ 85658

AMC 449551

## LODE CLAIM LOCATION MAP



● Corner Posts    ▲ Location Monuments    Scale: 1"=1000'



1. The above map depicts the **HOOK 75** Lode Claim, which is located in the NE 1/4 of the SW 1/4 and SE 1/4 of the SW 1/4, and SW 1/4 of the SE 1/4 and NW 1/4 of the SE 1/4 of Section 34, Township 2 North, Range 15.5 East, Gila & Salt River Base and Meridian, Gila County, Arizona, Globe Mining District.
2. The type of corner and location monuments used are wood 2"x2"x48" posts and metal tags with location information written thereon.
3. The bearings and distances in degrees and feet between claim corners are as depicted on the above map.

When recorded return to:

Fossil Land and Livestock Limited Co  
13138 N High Hawk Dr  
Marana, AZ 85658

**LOCATION NOTICE FOR LODGE MINING CLAIM**

NOTICE IS HEREBY GIVEN that the HOOK 76  
\_\_\_\_\_ lode mining claim has been located  
by Fossil Land and Livestock Limited Co whose current mailing  
address is 13138 N High Hawk Dr  
Marana, AZ 85658

RECEIVED  
BLM AZ STATE OFFICE  
2018 MAR -2 A 10:38  
PHOENIX, ARIZONA

The general course of this claim is East/West and it is situated in Gila  
County, Arizona. This claim is 1500 feet in length and 600 feet in width. This claim runs  
from the location monument on which this location notice is posted approximately 10 feet in a  
easterly direction to the east end line and 1490 feet in a westerly direction to the  
west end line. This claim is marked by six monuments, one at each corner and one at the center of each  
end line of the claim.

The location monument on which this notice is posted is situated within Section 34, Township 2  
North, Range 15.5 East, Gila Salt River Base and Meridian, Arizona and this claim encompasses portions  
of the following quarter section (s), section (s), Township (s) and Range (s) NW 1/4 of the SW 1/4, SW 1/4 of  
the SW 1/4, SE 1/4 of the SW 1/4 and NE 1/4 of the SW 1/4 of Section 34, Township 2 North, Range 15.5  
East, Gila & Salt River Base and Meridian, Gila County, Arizona, Globe Mining District.

The locality of this claim with reference to some natural object or permanent monument and additional information  
(if any) concerning its locality are as follows: 17760 feet north and 12913 feet east from the southwest corner of  
Section 14, Township 1 North, Range 15 East, to the northeast corner of said claim.

DATED AND POSTED on the ground this 5th day of December, 2017

LOCATOR (s) Fossil Land and Livestock AGENT: T. Robert Breen /  
Limited Co  
13138 N High Hawk Dr  
Marana, AZ 85658

AMC449552

Diagram illustrating the layout of 40 hook locations (HOOK 8 through HOOK 35) arranged in a 10x4 grid. The grid is divided into four quadrants by a vertical dashed line and a horizontal dashed line. The quadrants are labeled NW, NE, SW, and SE. The hooks are arranged in a regular pattern, with each hook labeled 'HOOK' followed by a number. The numbers increase from 8 in the top-left corner to 35 in the bottom-right corner. The grid is bounded by solid lines, with dashed lines indicating the quadrant boundaries. A small '34' is written near the center of the grid.

1. The above map depicts the **HOOK 76** Lode Claim, which is located in the NW 1/4 of the SW 1/4, SW 1/4 of the SW 1/4, SE 1/4 of the SW 1/4 and NE 1/4 of the SW 1/4 of Section 34, Township 2 North, Range 15.5 East, Gila & Salt River Base and Meridian, Gila County, Arizona, Globe Mining District.
2. The type of corner and location monuments used are wood 2"x2"x48" posts and metal tags with location information written thereon.
3. The bearings and distances in degrees and feet between claim corners are as depicted on the above map.

**Fossil Land and Livestock Limited Co**  
**13138 N High Hawk Dr**  
**Marana, AZ 85658**

NOTICE IS HEREBY GIVEN that the **HOOK 77**  
\_\_\_\_\_ lode mining claim has been located  
by Fossil Land and Livestock Limited Co whose current mailing  
address is 13138 N High Hawk Dr  
Marana, AZ 85658

RECEIVED  
BLMAZ STATE OFFICE  
2018 MAR -2 A 10: 38  
PHOENIX, ARIZONA

The location monument on which this notice is posted is situated within Section 34, Township 2 North, Range 15.5 East, Gila Salt River Base and Meridian, Arizona and this claim encompasses portions of the following quarter section (s), section (s), Township (s) and Range (s) NW 1/4 of the SW 1/4 and SW 1/4 of the SW 1/4 of Section 34, Township 2 North, Range 15.5 East, and NE 1/4 of the SE 1/4 and SE 1/4 of the SE 1/4 of Section 36, Township 2 North, Range 15 East, Gila & Salt River Base and Meridian, Gila County, Arizona, Globe Mining District.

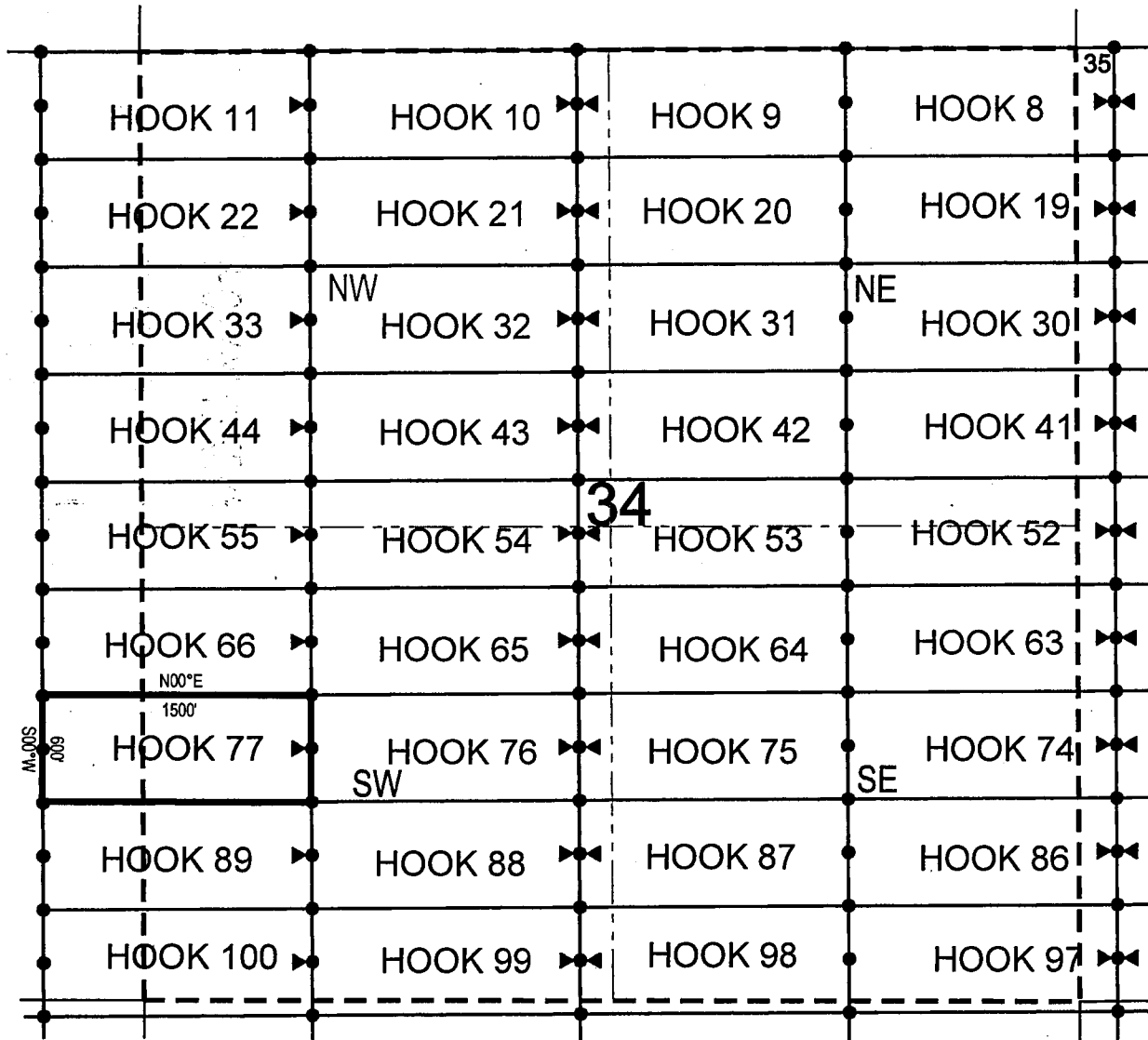
The locality of this claim with reference to some natural object or permanent monument and additional information (if any) concerning its locality are as follows: 17751 feet north and 11413 feet east from the southwest corner of Section 14, Township 1 North, Range 15 East, to the northeast corner of said claim.

DATED AND POSTED on the ground this 4th day of December, 2017

LOCATOR (s) Fossil Land and Livestock AGENT: T. Robert Breen /  
Limited Co  
 13138 N High Hawk Dr  
 Marana, AZ 85658

AMC449553

## LODE CLAIM LOCATION MAP



● Corner Posts    ▲ Location Monuments    Scale: 1"=1000'



1. The above map depicts the **HOOK 77** Lode Claim, which is located in the NW 1/4 of the SW 1/4 and SW 1/4 of the SW 1/4 of Section 34, Township 2 North, Range 15.5 East, and NE 1/4 of the SE 1/4 and SE 1/4 of the SE 1/4 of Section 36, Township 2 North, Range 15 East, Gila & Salt River Base and Meridian, Gila County, Arizona, Globe Mining District.
2. The type of corner and location monuments used are wood 2"x2"x48" posts and metal tags with location information written thereon.
3. The bearings and distances in degrees and feet between claim corners are as depicted on the above map.

Fossil Land and Livestock Limited Co  
13138 N High Hawk Dr  
Marana, AZ 85658

NOTICE IS HEREBY GIVEN that the **HOOB 78**  
\_\_\_\_\_ lode mining claim has been located  
by Fossil Land and Livestock Limited Co whose current mailing  
address is 13138 N High Hawk Dr  
Marana, AZ 85658

RECEIVED  
BLMAZ STATE OFFICE  
2018 MAR -2 A 10:3  
PHOENIX, ARIZONA

The location monument on which this notice is posted is situated within Section 36, Township 2  
North, Range 15.5 East, Gila Salt River Base and Meridian, Arizona and this claim encompasses portions  
of the following quarter section (s), section (s), Township (s) and Range (s) SW 1/4 of the SE 1/4 and SE 1/4  
of the SE 1/4 of Section 36, Township 2 North, Range 15.5 East, Gila & Salt River Base and Meridian, Gila  
County, Arizona, Globe Mining District.

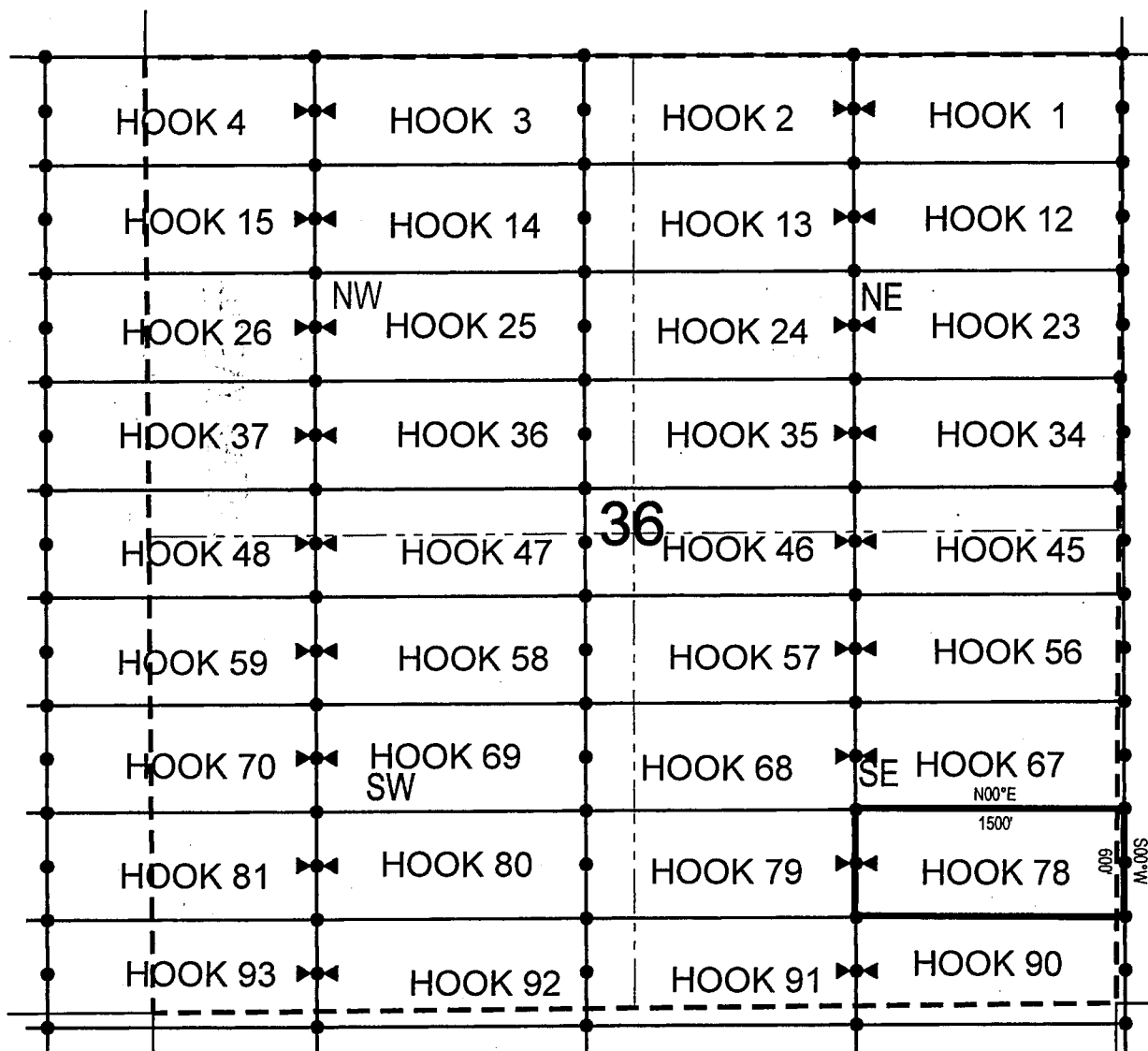
The locality of this claim with reference to some natural object or permanent monument and additional information (if any) concerning its locality are as follows: 17238 feet north and 26416 feet east from the southwest corner of Section 14, Township 1 North, Range 15 East, to the northeast corner of said claim.

DATED AND POSTED on the ground this 11th day of January, 2018.

LOCATOR (s) Fossil Land and Livestock AGENT: T. Robert Breen /  
Limited Co  
13138 N High Hawk Dr  
Marana, AZ 85658

AMC449554

## LODE CLAIM LOCATION MAP



• Corner Posts

▲ Location Monuments

Scale: 1"=1000'



1. The above map depicts the **HOOK 78** Lode Claim, which is located in the SW 1/4 of the SE 1/4 and SE 1/4 of the SE 1/4 of Section 36, Township 2 North, Range 15.5 East, Gila & Salt River Base and Meridian, Gila County, Arizona, Globe Mining District.
2. The type of corner and location monuments used are wood 2"x2"x48" posts and metal tags with location information written thereon.
3. The bearings and distances in degrees and feet between claim corners are as depicted on the above map.



When recorded return to:

Fossil Land and Livestock Limited Co  
13138 N High Hawk Dr  
Marana, AZ 85658

**LOCATION NOTICE FOR LODE MINING CLAIM**

NOTICE IS HEREBY GIVEN that the HOOK 79  
\_\_\_\_\_ lode mining claim has been located  
by Fossil Land and Livestock Limited Co whose current mailing  
address is 13138 N High Hawk Dr  
Marana, AZ 85658

RECEIVED  
BLM AZ STATE OFFICE  
2018 MAR - 2 A 10:38  
PHOENIX, ARIZONA

The general course of this claim is East/West and it is situated in Gila  
County, Arizona. This claim is 1500 feet in length and 600 feet in width. This claim runs  
from the location monument on which this location notice is posted approximately 10 feet in a  
easterly direction to the east end line and 1490 feet in a westerly direction to the  
west end line. This claim is marked by six monuments, one at each corner and one at the center of each  
end line of the claim.

The location monument on which this notice is posted is situated within Section 36, Township 2  
North, Range 15.5 East, Gila Salt River Base and Meridian, Arizona and this claim encompasses portions  
of the following quarter section (s), section (s), Township (s) and Range (s) SW 1/4 of the SE 1/4 and SE 1/4  
of the SW 1/4 of Section 36, Township 2 North, Range 15.5 East, Gila & Salt River Base and Meridian, Gila  
County, Arizona, Globe Mining District.

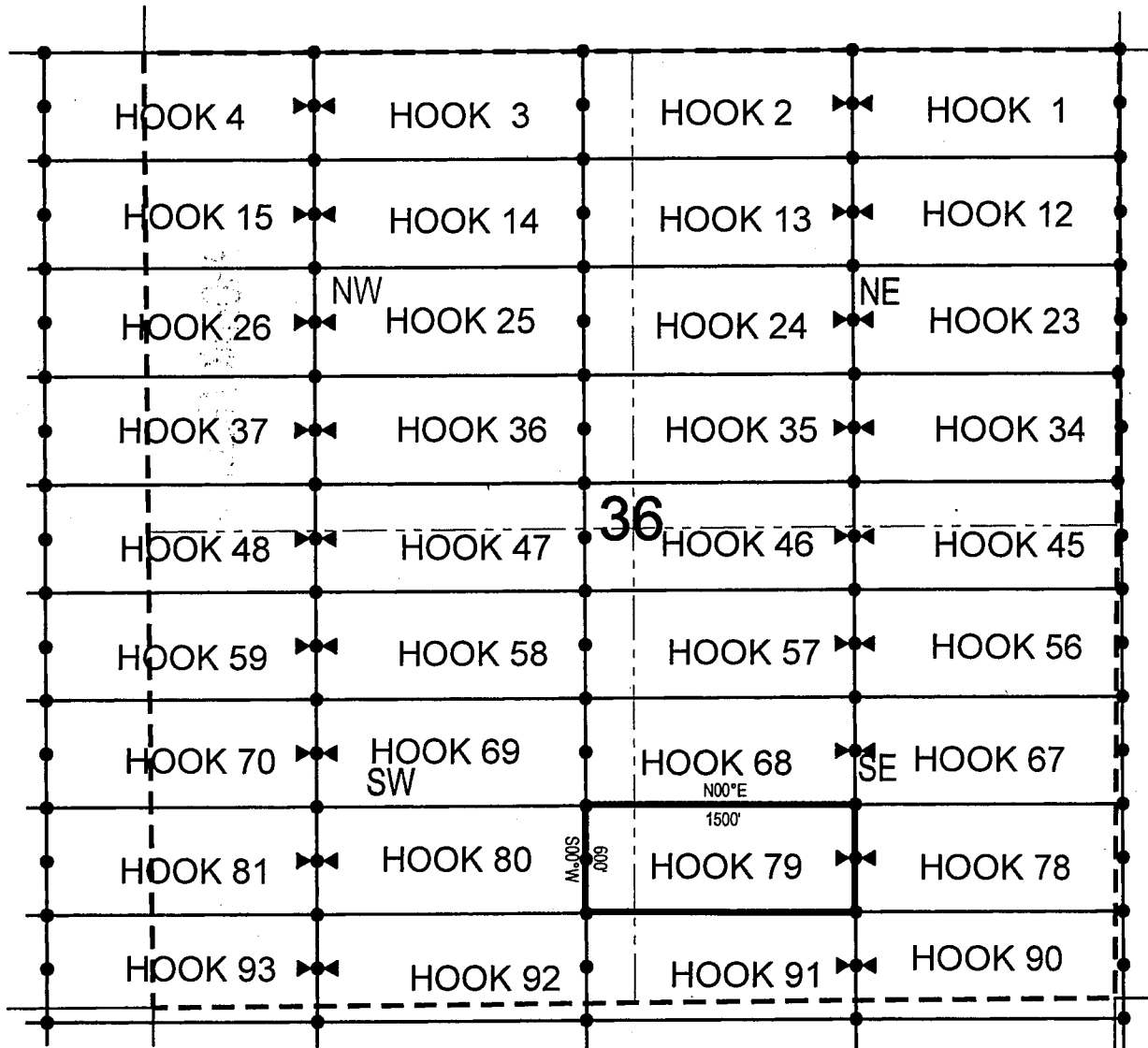
The locality of this claim with reference to some natural object or permanent monument and additional information  
(if any) concerning its locality are as follows: 17229 feet north and 24916 feet east from the southwest corner of  
Section 14, Township 1 North, Range 15 East, to the northeast corner of said claim.

DATED AND POSTED on the ground this 11th day of January 2018

LOCATOR (s) Fossil Land and Livestock AGENT: T. Robert Breen /  
Limited Co  
13138 N High Hawk Dr  
Marana, AZ 85658

AMC449555

## LODE CLAIM LOCATION MAP



● Corner Posts    ▲ Location Monuments    Scale: 1"=1000'



1. The above map depicts the **HOOK 79** Lode Claim, which is located in the SW 1/4 of the SE 1/4 and SE 1/4 of the SW 1/4 of Section 36, Township 2 North, Range 15.5 East, Gila & Salt River Base and Meridian, Gila County, Arizona, Globe Mining District.
2. The type of corner and location monuments used are wood 2"x2"x48" posts and metal tags with location information written thereon.
3. The bearings and distances in degrees and feet between claim corners are as depicted on the above map.

When recorded return to:

Fossil Land and Livestock Limited Co  
13138 N High Hawk Dr  
Marana, AZ 85658

**LOCATION NOTICE FOR LODE MINING CLAIM**

NOTICE IS HEREBY GIVEN that the HOOK 80  
\_\_\_\_\_ lode mining claim has been located  
by Fossil Land and Livestock Limited Co whose current mailing  
address is 13138 N High Hawk Dr  
Marana, AZ 85658

RECEIVED  
BLM AZ STATE OFFICE  
2018 MAR -2 A 10:38  
PHOENIX, ARIZONA

The general course of this claim is East/West and it is situated in Gila  
County, Arizona. This claim is 1500 feet in length and 600 feet in width. This claim runs  
from the location monument on which this location notice is posted approximately 1490 feet in a  
easterly direction to the east end line and 10 feet in a westerly direction to the  
west end line. This claim is marked by six monuments, one at each corner and one at the center of each  
end line of the claim.

The location monument on which this notice is posted is situated within Section 36, Township 2  
North, Range 15.5 East, Gila Salt River Base and Meridian, Arizona and this claim encompasses portions  
of the following quarter section (s), section (s), Township (s) and Range (s) SW 1/4 of the SW 1/4 and SE 1/4  
of the SW 1/4 of Section 36, Township 2 North, Range 15.5 East, Gila & Salt River Base and Meridian, Gila  
County, Arizona, Globe Mining District.

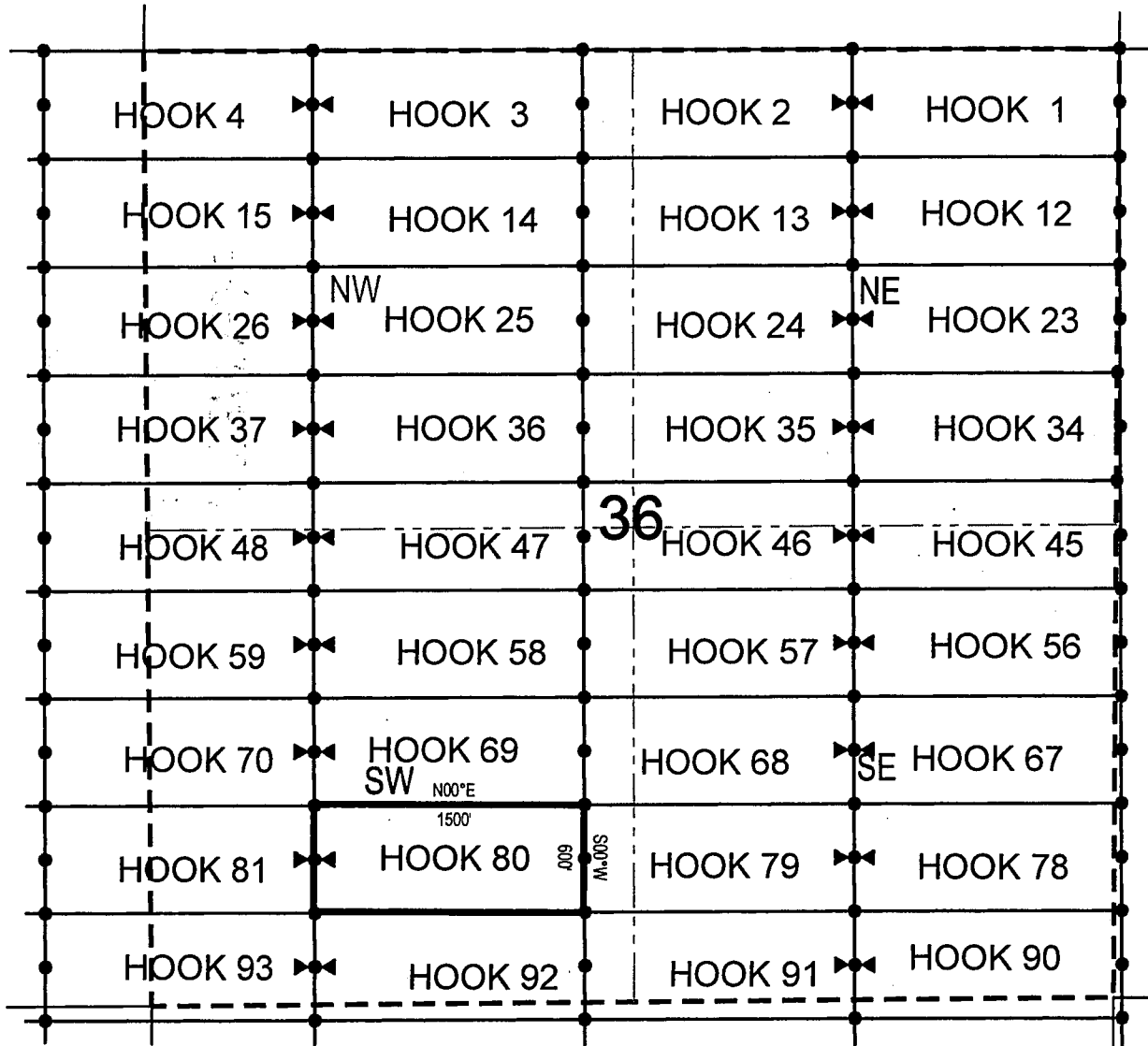
The locality of this claim with reference to some natural object or permanent monument and additional information  
(if any) concerning its locality are as follows: 17221 feet north and 23416 feet east from the southwest corner of  
Section 14, Township 1 North, Range 15 East, to the northeast corner of said claim.

DATED AND POSTED on the ground this 8th day of January, 20 18

LOCATOR (s) Fossil Land and Livestock AGENT: T. Robert Breen /  
Limited Co  
13138 N High Hawk Dr  
Marana, AZ 85658

AMC449556

## LODE CLAIM LOCATION MAP



● Corner Posts    ▲ Location Monuments    Scale: 1"=1000'



1. The above map depicts the **HOOK 80** Lode Claim, which is located in the SW 1/4 of the SW 1/4 and SE 1/4 of the SW 1/4 of Section 36, Township 2 North, Range 15.5 East, Gila & Salt River Base and Meridian, Gila County, Arizona, Globe Mining District.
2. The type of corner and location monuments used are wood 2"x2"x48" posts and metal tags with location information written thereon.
3. The bearings and distances in degrees and feet between claim corners are as depicted on the above map.

Fossil Land and Livestock Limited Co  
13138 N High Hawk Dr  
Marana, AZ 85658

NOTICE IS HEREBY GIVEN that the **HOOK 81**  
\_\_\_\_\_ lode mining claim has been located  
by Fossil Land and Livestock Limited Co whose current mailing  
address is 13138 N High Hawk Dr  
Marana, AZ 85658

RECEIVED  
BLMAZ STATE OFFICE  
2016 MAR -2 A 10:38  
PHOENIX, ARIZONA

The location monument on which this notice is posted is situated within Section 36, Township 2  
North, Range 15.5 East, Gila Salt River Base and Meridian, Arizona and this claim encompasses portions  
of the following quarter section (s), section (s), Township (s) and Range (s) SW 1/4 of the SW 1/4 of Section  
36, and SE 1/4 of the SE 1/4 of Section 35, Township 2 North, Range 15.5 East, Gila & Salt River Base and  
Meridian, Gila County, Arizona, Globe Mining District.

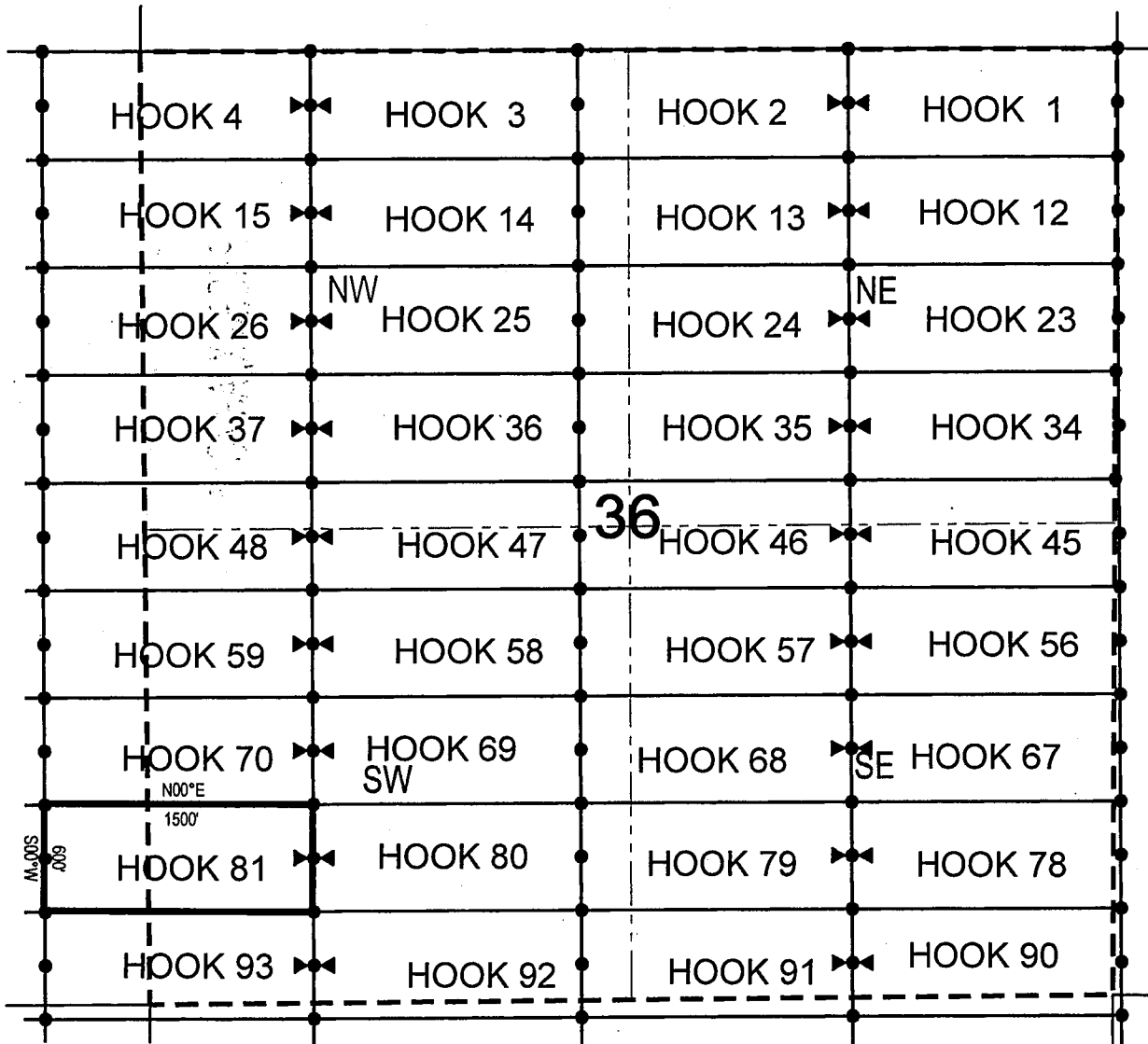
The locality of this claim with reference to some natural object or permanent monument and additional information (if any) concerning its locality are as follows: 17212 feet north and 21916 feet east from the southwest corner of Section 14, Township 1 North, Range 15 East, to the northeast corner of said claim.

DATED AND POSTED on the ground this 6th day of December 2017

LOCATOR (s) Fossil Land and Livestock AGENT: T. Robert Breen /  
Limited Co  
13138 N High Hawk Dr  
Marana, AZ 85658

AMC449557

## LODE CLAIM LOCATION MAP



• Corner Posts    ▲ Location Monuments    Scale: 1"=1000'



1. The above map depicts the **HOOK 81** Lode Claim, which is located in the SW 1/4 of the SW 1/4 of Section 36, and SE 1/4 of the SE 1/4 of Section 35, Township 2 North, Range 15.5 East, Gila & Salt River Base and Meridian, Gila County, Arizona, Globe Mining District.
2. The type of corner and location monuments used are wood 2"x2"x48" posts and metal tags with location information written thereon.
3. The bearings and distances in degrees and feet between claim corners are as depicted on the above map.

When recorded return to:

Fossil Land and Livestock Limited Co  
13138 N High Hawk Dr  
Marana, AZ 85658

**LOCATION NOTICE FOR LODE MINING CLAIM**

NOTICE IS HEREBY GIVEN that the HOOK 82  
\_\_\_\_\_ lode mining claim has been located  
by Fossil Land and Livestock Limited Co whose current mailing  
address is 13138 N High Hawk Dr  
Marana, AZ 85658

RECEIVED  
BLM AZ STATE OFFICE  
2016 MAR -2 A 10:38  
PHOENIX, ARIZONA

The general course of this claim is East/West and it is situated in Gila  
County, Arizona. This claim is 691 feet in length and 600 feet in width. This claim runs  
from the location monument on which this location notice is posted approximately 681 feet in a  
easterly direction to the east end line and 10 feet in a westerly direction to the  
west end line. This claim is marked by six monuments, one at each corner and one at the center of each  
end line of the claim.

The location monument on which this notice is posted is situated within Section 35, Township 2  
North, Range 15.5 East, Gila Salt River Base and Meridian, Arizona and this claim encompasses portions  
of the following quarter section (s), section (s), Township (s) and Range (s) SE 1/4 of the SE 1/4 of Section  
35, Township 2 North, Range 15.5 East, Gila & Salt River Base and Meridian, Gila County, Arizona, Globe  
Mining District.

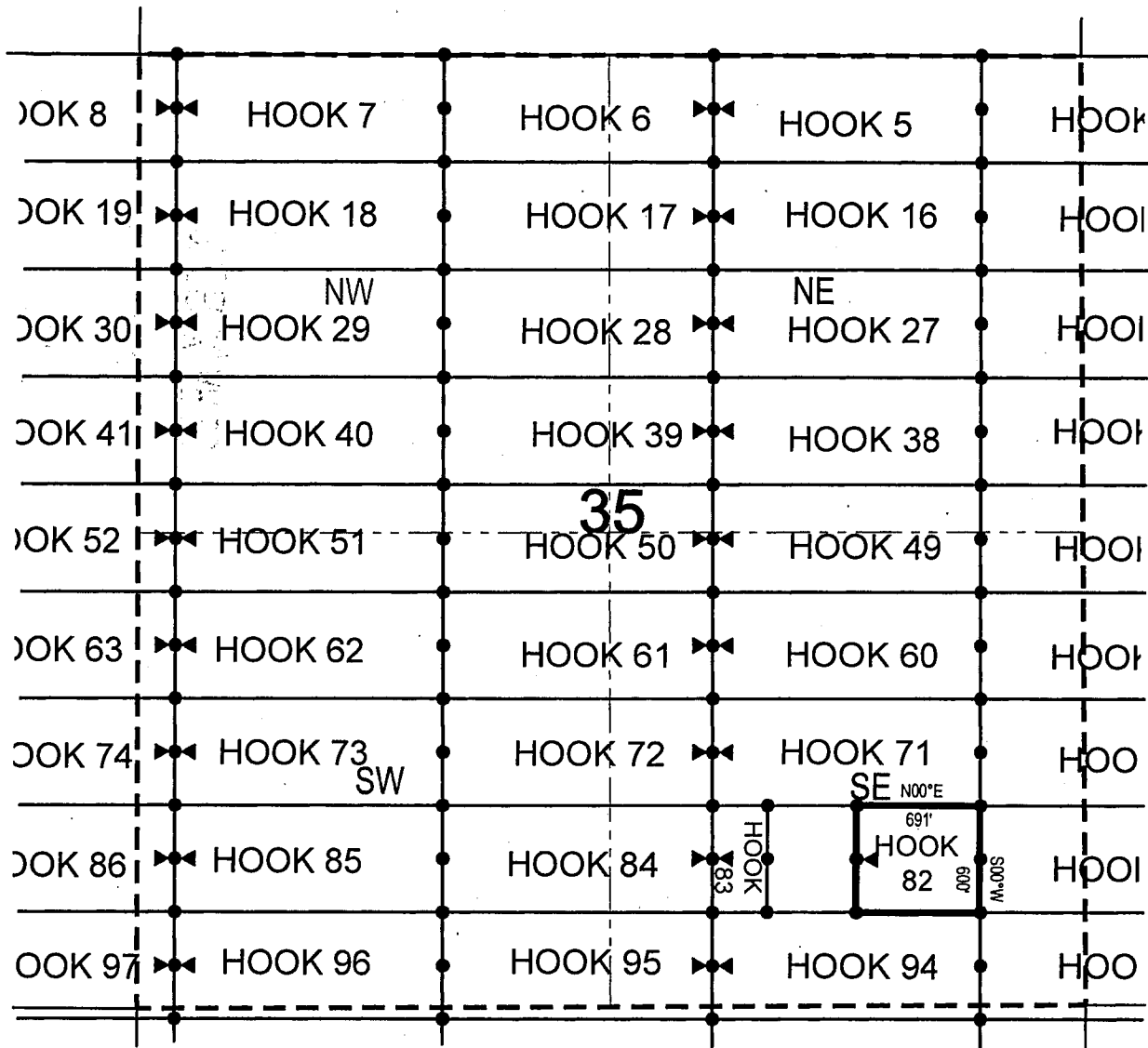
The locality of this claim with reference to some natural object or permanent monument and additional information  
(if any) concerning its locality are as follows: 17203 feet north and 20416 feet east from the southwest corner of  
Section 14, Township 1 North, Range 15 East, to the northeast corner of said claim.

DATED AND POSTED on the ground this 6th day of December 2017

LOCATOR (s) Fossil Land and Livestock AGENT: T. Robert Breen/  
Limited Co  
13138 N High Hawk Dr  
Marana, AZ 85658

AMC449558

# LODE CLAIM LOCATION MAP



● Corner Posts    ▲ Location Monuments    Scale: 1"=1000'



1. The above map depicts the **HOOK 82** Lode Claim, which is located in the SE 1/4 of the SE 1/4 of Section 35, Township 2 North, Range 15.5 East, Gila & Salt River Base and Meridian, Gila County, Arizona, Globe Mining District.
2. The type of corner and location monuments used are wood 2"x2"x48" posts and metal tags with location information written thereon.
3. The bearings and distances in degrees and feet between claim corners are as depicted on the above map.



Fossil Land and Livestock Limited Co  
13138 N High Hawk Dr  
Marana, AZ 85658

NOTICE IS HEREBY GIVEN that the **HOOKE 83**  
\_\_\_\_\_ lode mining claim has been located  
by Fossil Land and Livestock Limited Co whose current mailing  
address is 13138 N High Hawk Dr  
Marana, AZ 85658

RECEIVED  
BLMAZ STATE OFFICE  
2018 MAR -2 A 10: 39  
PHOENIX, ARIZONA

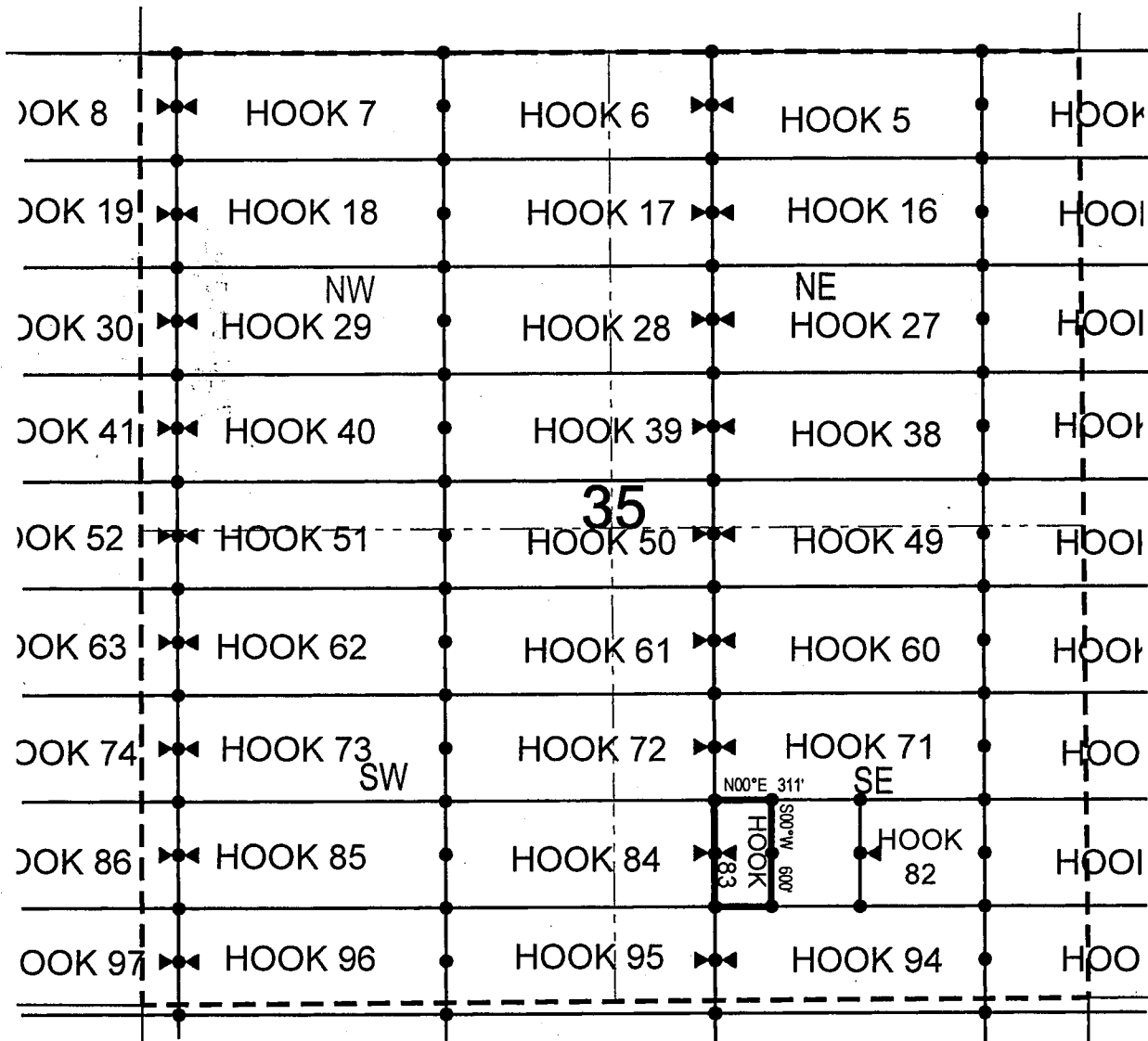
The location monument on which this notice is posted is situated within Section 35, Township 2  
North, Range 15.5 East, Gila Salt River Base and Meridian, Arizona and this claim encompasses portions  
of the following quarter section (s), section (s), Township (s) and Range (s) SW 1/4 of the SE 1/4 of Section  
35, Township 2 North, Range 15.5 East, Gila & Salt River Base and Meridian, Gila County, Arizona, Globe  
Mining District.

The locality of this claim with reference to some natural object or permanent monument and additional information (if any) concerning its locality are as follows: 17196 feet north and 19231 feet east from the southwest corner of Section 14, Township 1 North, Range 15 East, to the northeast corner of said claim.

LOCATOR (s) Fossil Land and Livestock AGENT: T. Robert Breen /  
Limited Co  
 13138 N High Hawk Dr  
 Marana, AZ 85658

AMC 449559

# LODE CLAIM LOCATION MAP



• Corner Posts

▲ Location Monuments

Scale: 1"=1000'



1. The above map depicts the **HOOK 83** Lode Claim, which is located in the SW 1/4 of the SE 1/4 of Section 35, Township 2 North, Range 15.5 East, Gila & Salt River Base and Meridian, Gila County, Arizona, Globe Mining District.
2. The type of corner and location monuments used are wood 2"x2"x48" posts and metal tags with location information written thereon.
3. The bearings and distances in degrees and feet between claim corners are as depicted on the above map.

Fossil Land and Livestock Limited Co  
13138 N High Hawk Dr  
Marana, AZ 85658

NOTICE IS HEREBY GIVEN that the HOOKE 84  
\_\_\_\_\_ lode mining claim has been located  
by Fossil Land and Livestock Limited Co whose current mailing  
address is 13138 N High Hawk Dr  
Marana, AZ 85658

RECEIVED  
BLM AZ STATE OFFICE  
2016 MAR -2 A 10: 39  
PHOENIX, ARIZONA

The location monument on which this notice is posted is situated within Section 35, Township 2  
North, Range 15.5 East, Gila Salt River Base and Meridian, Arizona and this claim encompasses portions  
of the following quarter section (s), section (s), Township (s) and Range (s) SW 1/4 of the SE 1/4 and SE 1/4  
of the SW 1/4 of Section 35, Township 2 North, Range 15.5 East, Gila & Salt River Base and Meridian, Gila  
County, Arizona, Globe Mining District.

The locality of this claim with reference to some natural object or permanent monument and additional information (if any) concerning its locality are as follows: 17194 feet north and 18916 feet east from the southwest corner of Section 14, Township 1 North, Range 15 East, to the northeast corner of said claim.

LOCATOR (s) Fossil Land and Livestock AGENT: T. Robert Breen/  
Limited Co  
 13138 N High Hawk Dr  
 Marana, AZ 85658

A-MC 4495b0

1. The above map depicts the **HOOK 84** Lode Claim, which is located in the SW 1/4 of the SE 1/4 and SE 1/4 of the SW 1/4 of Section 35, Township 2 North, Range 15.5 East, Gila & Salt River Base and Meridian, Gila County, Arizona, Globe Mining District.
2. The type of corner and location monuments used are wood 2"x2"x48" posts and metal tags with location information written thereon.
3. The bearings and distances in degrees and feet between claim corners are as depicted on the above map.

When recorded return to:

Fossil Land and Livestock Limited Co  
13138 N High Hawk Dr  
Marana, AZ 85658

**LOCATION NOTICE FOR LODE MINING CLAIM**

NOTICE IS HEREBY GIVEN that the HOOK 85  
\_\_\_\_\_ lode mining claim has been located  
by Fossil Land and Livestock Limited Co whose current mailing  
address is 13138 N High Hawk Dr  
Marana, AZ 85658

RECEIVED  
BLM AZ STATE OFFICE  
2018 MAR -2 A 10:39  
PHOENIX, ARIZONA

The general course of this claim is East/West and it is situated in Gila  
County, Arizona. This claim is 1500 feet in length and 600 feet in width. This claim runs  
from the location monument on which this location notice is posted approximately 1490 feet in a  
easterly direction to the east end line and 10 feet in a westerly direction to the  
west end line. This claim is marked by six monuments, one at each corner and one at the center of each  
end line of the claim.

The location monument on which this notice is posted is situated within Section 35, Township 2  
North, Range 15.5 East, Gila Salt River Base and Meridian, Arizona and this claim encompasses portions  
of the following quarter section (s), section (s), Township (s) and Range (s) SW 1/4 of the SW 1/4 and SE 1/4  
of the SW 1/4 of Section 35, Township 2 North, Range 15.5 East, Gila & Salt River Base and Meridian, Gila  
County, Arizona, Globe Mining District.

The locality of this claim with reference to some natural object or permanent monument and additional information  
(if any) concerning its locality are as follows: 17186 feet north and 17416 feet east from the southwest corner of  
Section 14, Township 1 North, Range 15 East, to the northeast corner of said claim.

DATED AND POSTED on the ground this 30th day of November, 2017

LOCATOR (s) Fossil Land and Livestock AGENT: T. Robert Breen /  
Limited Co  
13138 N High Hawk Dr  
Marana, AZ 85658

A-MC 449561

[illegible]

**Scale: 1"=1000'**



1. The above map depicts the **HOOK 85** Lode Claim, which is located in the SW 1/4 of the SW 1/4 and SE 1/4 of the SW 1/4 of Section 35, Township 2 North, Range 15.5 East, Gila & Salt River Base and Meridian, Gila County, Arizona, Globe Mining District.
2. The type of corner and location monuments used are wood 2"x2"x48" posts and metal tags with location information written thereon.
3. The bearings and distances in degrees and feet between claim corners are as depicted on the above map.

When recorded return to:

Fossil Land and Livestock Limited Co  
13138 N High Hawk Dr  
Marana, AZ 85658

**LOCATION NOTICE FOR LODE MINING CLAIM**

NOTICE IS HEREBY GIVEN that the HOOK 86  
\_\_\_\_\_ lode mining claim has been located  
by Fossil Land and Livestock Limited Co whose current mailing  
address is 13138 N High Hawk Dr  
Marana, AZ 85658

RECEIVED  
BLM AZ STATE OFFICE  
2018 MAR - 2 A 10:39  
PHOENIX, ARIZONA

The general course of this claim is East/West and it is situated in Gila  
County, Arizona. This claim is 1500 feet in length and 600 feet in width. This claim runs  
from the location monument on which this location notice is posted approximately 10 feet in a  
easterly direction to the east end line and 1490 feet in a westerly direction to the  
west end line. This claim is marked by six monuments, one at each corner and one at the center of each  
end line of the claim.

The location monument on which this notice is posted is situated within Section 35, Township 2  
North, Range 15.5 East, Gila Salt River Base and Meridian, Arizona and this claim encompasses portions  
of the following quarter section (s), section (s), Township (s) and Range (s) SW 1/4 of the SW 1/4 of Section  
35, and SE 1/4 of the SE 1/4 of Section 34, Township 2 North, Range 15.5 East, Gila & Salt River Base and  
Meridian, Gila County, Arizona, Globe Mining District.

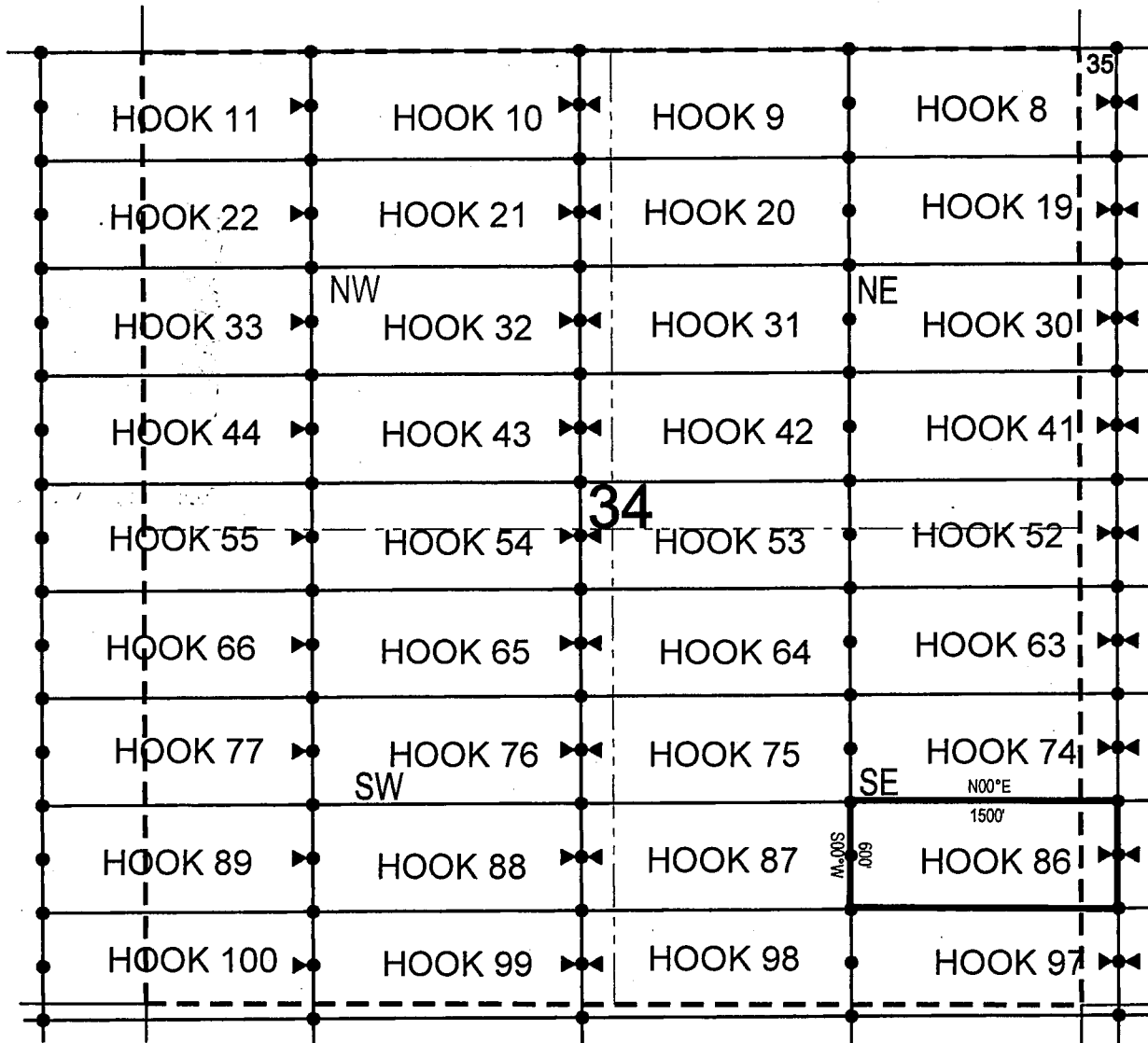
The locality of this claim with reference to some natural object or permanent monument and additional information  
(if any) concerning its locality are as follows: 17177 feet north and 15916 feet east from the southwest corner of  
Section 14, Township 1 North, Range 15 East, to the northeast corner of said claim.

DATED AND POSTED on the ground this 30th day of November, 2017

LOCATOR (s) Fossil Land and Livestock AGENT: T. Robert Breen /  
Limited Co  
13138 N High Hawk Dr  
Marana, AZ 85658

AMC449562

## LODE CLAIM LOCATION MAP



• Corner Posts      ▲ Location Monuments      Scale: 1"=1000'



1. The above map depicts the **HOOK 86** Lode Claim, which is located in the SW 1/4 of the SW 1/4 of Section 35, and SE 1/4 of the SE 1/4 of Section 34, Township 2 North, Range 15.5 East, Gila & Salt River Base and Meridian, Gila County, Arizona, Globe Mining District.
2. The type of corner and location monuments used are wood 2"x2"x48" posts and metal tags with location information written thereon.
3. The bearings and distances in degrees and feet between claim corners are as depicted on the above map.



Fossil Land and Livestock Limited Co  
13138 N High Hawk Dr  
Marana, AZ 85658


NOTICE IS HEREBY GIVEN that the **HOOK 87**  
\_\_\_\_\_ lode mining claim has been located  
by Fossil Land and Livestock Limited Co whose current mailing  
address is 13138 N High Hawk Dr  
Marana, AZ 85658

RECEIVED  
BLMAZ STATE OFFICE  
2016 MAR -2 A 10: 39  
PHOENIX, ARIZONA

The location monument on which this notice is posted is situated within Section 34, Township 2 North, Range 15.5 East, Gila Salt River Base and Meridian, Arizona and this claim encompasses portions of the following quarter section (s), section (s), Township (s) and Range (s) SE 1/4 of the SW 1/4 and SW 1/4 of the SE 1/4 of Section 34, Township 2 North, Range 15.5 East, Gila & Salt River Base and Meridian, Gila County, Arizona, Globe Mining District.

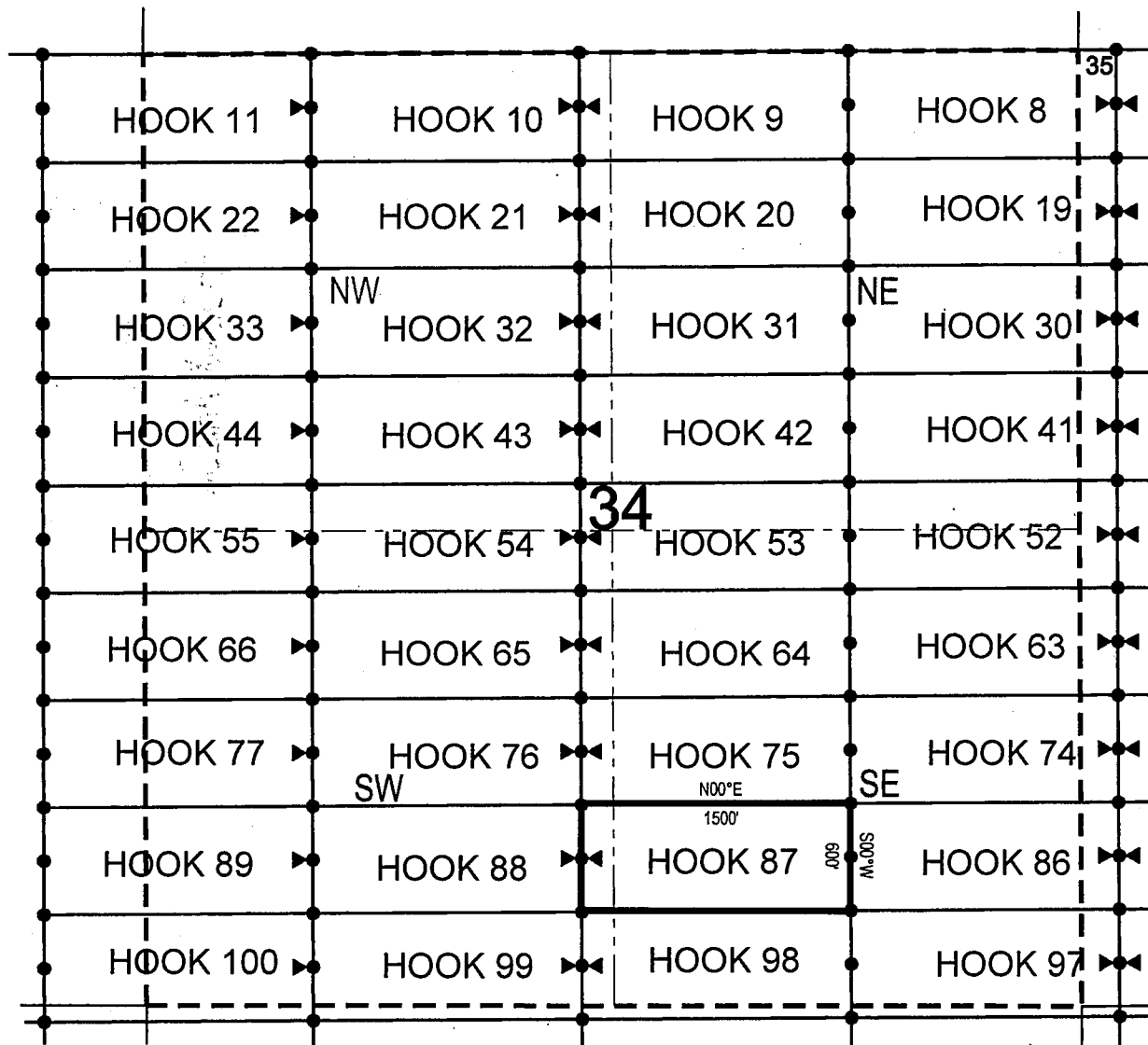
The locality of this claim with reference to some natural object or permanent monument and additional information (if any) concerning its locality are as follows: 17168 feet north and 14416 feet east from the southwest corner of Section 14, Township 1 North, Range 15 East, to the northeast corner of said claim.

DATED AND POSTED on the ground this 5th day of December, 2017

LOCATOR (s) Fossil Land and Livestock AGENT: T. Robert Breen /   
Limited Co  
13138 N High Hawk Dr  
Marana, AZ 85658

Аннотация

## LODE CLAIM LOCATION MAP



• Corner Posts      ▲ Location Monuments      Scale: 1"=1000'



1. The above map depicts the **HOOK 87** Lode Claim, which is located in the SE 1/4 of the SW 1/4 and SW 1/4 of the SE 1/4 of Section 34, Township 2 North, Range 15.5 East, Gila & Salt River Base and Meridian, Gila County, Arizona, Globe Mining District.
2. The type of corner and location monuments used are wood 2"x2"x48" posts and metal tags with location information written thereon.
3. The bearings and distances in degrees and feet between claim corners are as depicted on the above map.

Fossil Land and Livestock Limited Co  
13138 N High Hawk Dr  
Marana, AZ 85658

NOTICE IS HEREBY GIVEN that the **HOOK 88**

\_\_\_\_\_ lode mining claim has been located  
by Fossil Land and Livestock Limited Co whose current mailing  
address is 13138 N High Hawk Dr  
Marana, AZ 85658

RECEIVED  
BLM AZ STATE OFFICE  
2018 MAR -2 A 10:39  
PHOENIX, ARIZONA

The general course of this claim is East/West and it is situated in Gila County, Arizona. This claim is 1500 feet in length and 600 feet in width. This claim runs from the location monument on which this location notice is posted approximately 10 feet in a easterly direction to the east end line and 1490 feet in a westerly direction to the west end line. This claim is marked by six monuments, one at each corner and one at the center of each end line of the claim.

The location monument on which this notice is posted is situated within Section 34, Township 2 North, Range 15.5 East, Gila Salt River Base and Meridian, Arizona and this claim encompasses portions of the following quarter section (s), section (s), Township (s) and Range (s) SW 1/4 of the SW 1/4 and SE 1/4 of the SW 1/4 of Section 34, Township 2 North, Range 15.5 East, Gila & Salt River Base and Meridian, Gila County, Arizona, Globe Mining District.

The locality of this claim with reference to some natural object or permanent monument and additional information (if any) concerning its locality are as follows: 17160 feet north and 12916 feet east from the southwest corner of Section 14, Township 1 North, Range 15 East, to the northeast corner of said claim.

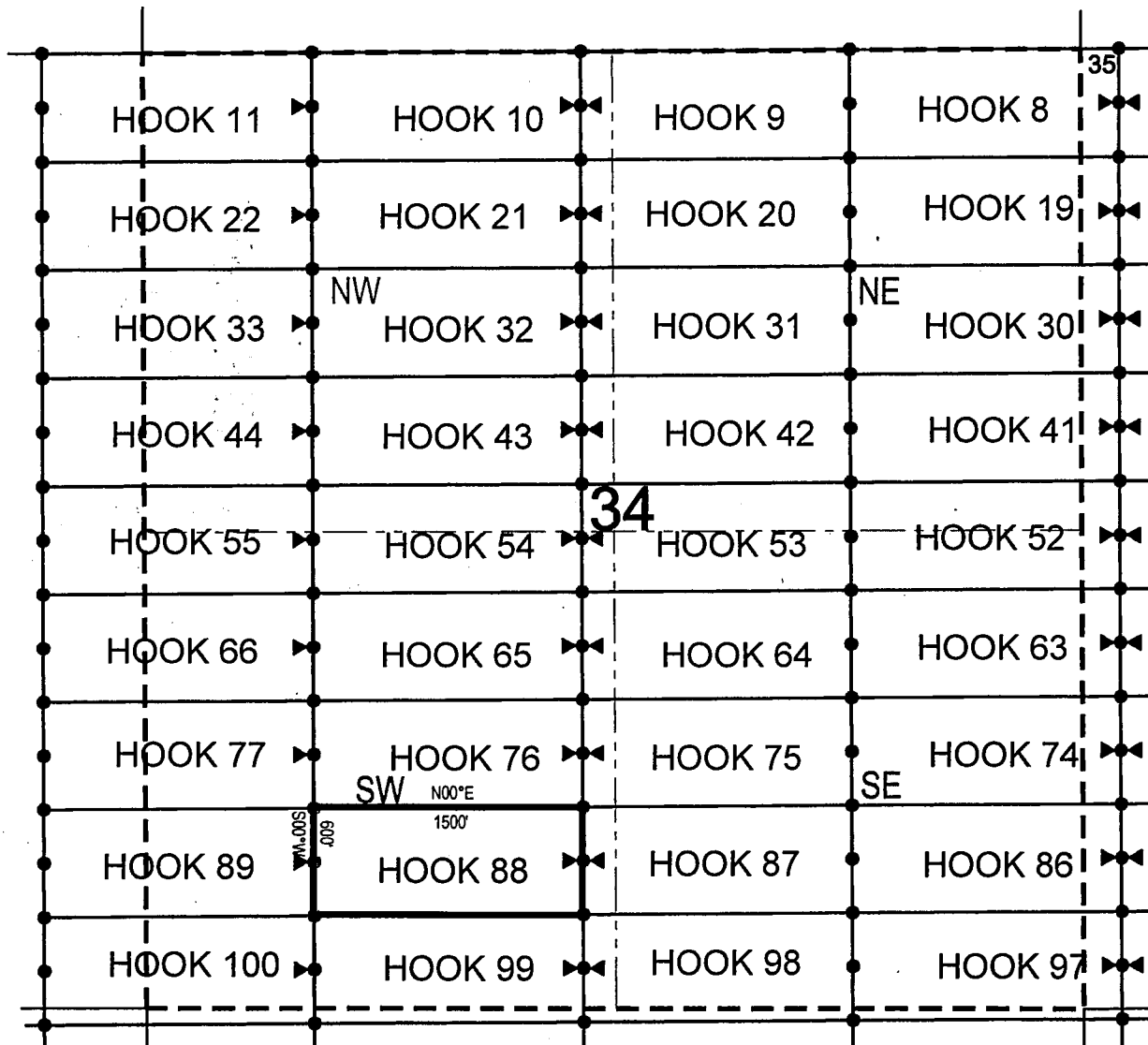
DATED AND POSTED on the ground this 5th day of December, 2017

LOCATOR (s) Fossil Land and Livestock AGENT: T. Robert Breen /

Limited Co  
13138 N High Hawk Dr  
Marana, AZ 85658

AMC449564

## LODE CLAIM LOCATION MAP



● Corner Posts

▲ Location Monuments

Scale: 1"=1000'



1. The above map depicts the **HOOK 88** Lode Claim, which is located in the SW 1/4 of the SW 1/4 and SE 1/4 of the SW 1/4 of Section 34, Township 2 North, Range 15.5 East, Gila & Salt River Base and Meridian, Gila County, Arizona, Globe Mining District.
2. The type of corner and location monuments used are wood 2"x2"x48" posts and metal tags with location information written thereon.
3. The bearings and distances in degrees and feet between claim corners are as depicted on the above map.

When recorded return to:

Fossil Land and Livestock Limited Co  
13138 N High Hawk Dr  
Marana, AZ 85658

**LOCATION NOTICE FOR LODE MINING CLAIM**

NOTICE IS HEREBY GIVEN that the HOOK 89  
\_\_\_\_\_ lode mining claim has been located  
by Fossil Land and Livestock Limited Co whose current mailing  
address is 13138 N High Hawk Dr  
Marana, AZ 85658

RECEIVED  
BLM AZ STATE OFFICE  
2018 MAR - 2 A 10:39  
PHOENIX, ARIZONA

The general course of this claim is East/West and it is situated in Gila  
County, Arizona. This claim is 1500 feet in length and 600 feet in width. This claim runs  
from the location monument on which this location notice is posted approximately 10 feet in a  
easterly direction to the east end line and 1490 feet in a westerly direction to the  
west end line. This claim is marked by six monuments, one at each corner and one at the center of each  
end line of the claim.

The location monument on which this notice is posted is situated within Section 34, Township 2  
North, Range 15.5 East, Gila Salt River Base and Meridian, Arizona and this claim encompasses portions  
of the following quarter section (s), section (s), Township (s) and Range (s) SW 1/4 of the SW 1/4 of Section  
34, Township 2 North, Range 15.5 East, and SE 1/4 of the SE 1/4 of Section 36, Township 2 North, Range 15  
East, Gila & Salt River Base and Meridian, Gila County, Arizona, Globe Mining District.

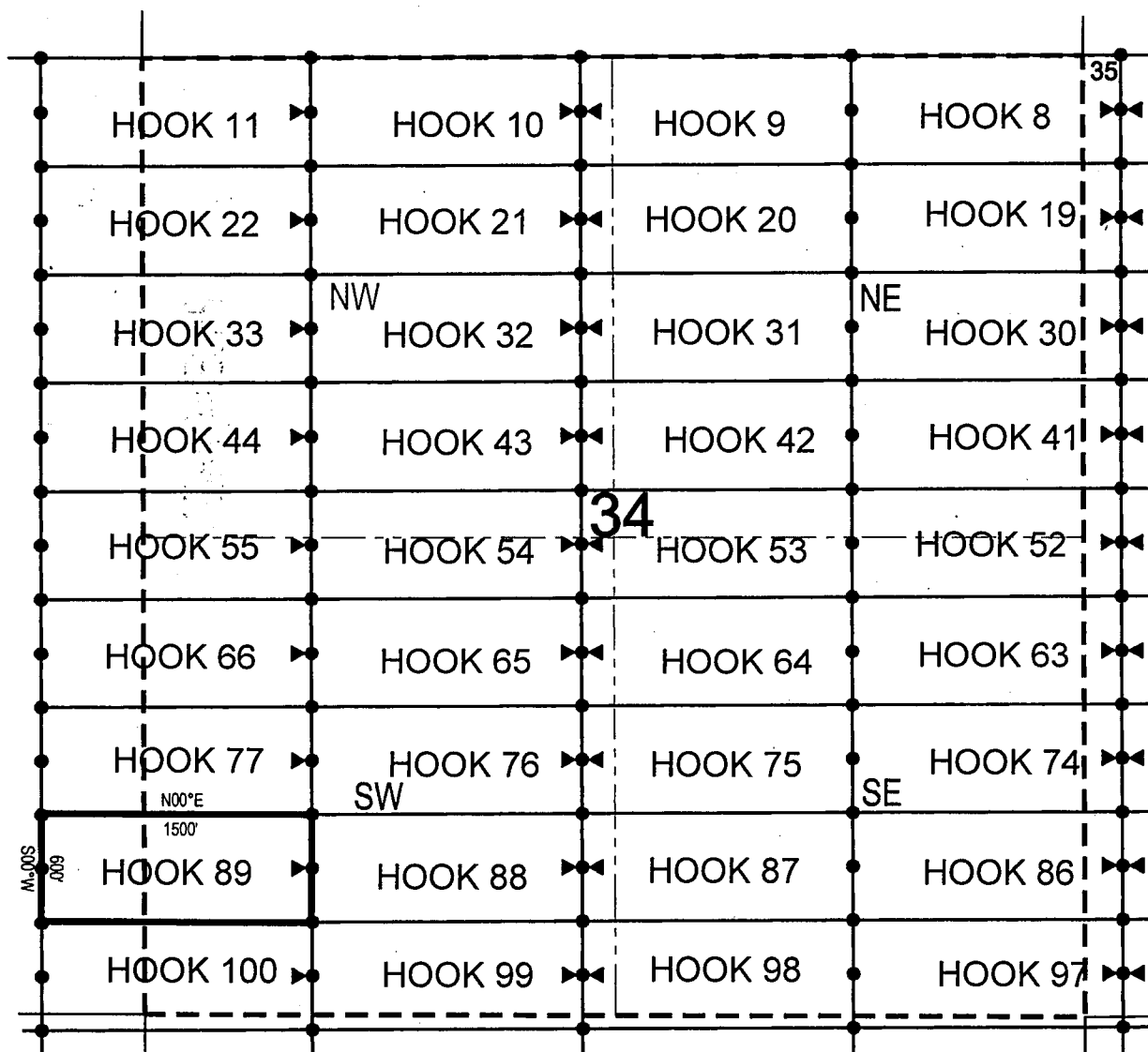
The locality of this claim with reference to some natural object or permanent monument and additional information  
(if any) concerning its locality are as follows: 17151 feet north and 11416 feet east from the southwest corner of  
Section 14, Township 1 North, Range 15 East, to the northeast corner of said claim.

DATED AND POSTED on the ground this 4th day of December, 2017.

LOCATOR (s) Fossil Land and Livestock AGENT: T. Robert Breen /  
Limited Co  
13138 N High Hawk Dr  
Marana, AZ 85658

AMC449565

## LODE CLAIM LOCATION MAP



• Corner Posts    ▲ Location Monuments    Scale: 1"=1000'



1. The above map depicts the **HOOK 89** Lode Claim, which is located in the SW 1/4 of the SW 1/4 of Section 34, Township 2 North, Range 15.5 East, and SE 1/4 of the SE 1/4 of Section 36, Township 2 North, Range 15 East, Gila & Salt River Base and Meridian, Gila County, Arizona, Globe Mining District.
2. The type of corner and location monuments used are wood 2"x2"x48" posts and metal tags with location information written thereon.
3. The bearings and distances in degrees and feet between claim corners are as depicted on the above map.

Fossil Land and Livestock Limited Co  
13138 N High Hawk Dr  
Marana, AZ 85658

NOTICE IS HEREBY GIVEN that the **HOOK 90**  
\_\_\_\_\_ lode mining claim has been located  
by Fossil Land and Livestock Limited Co whose current mailing  
address is 13138 N High Hawk Dr  
Marana, AZ 85658

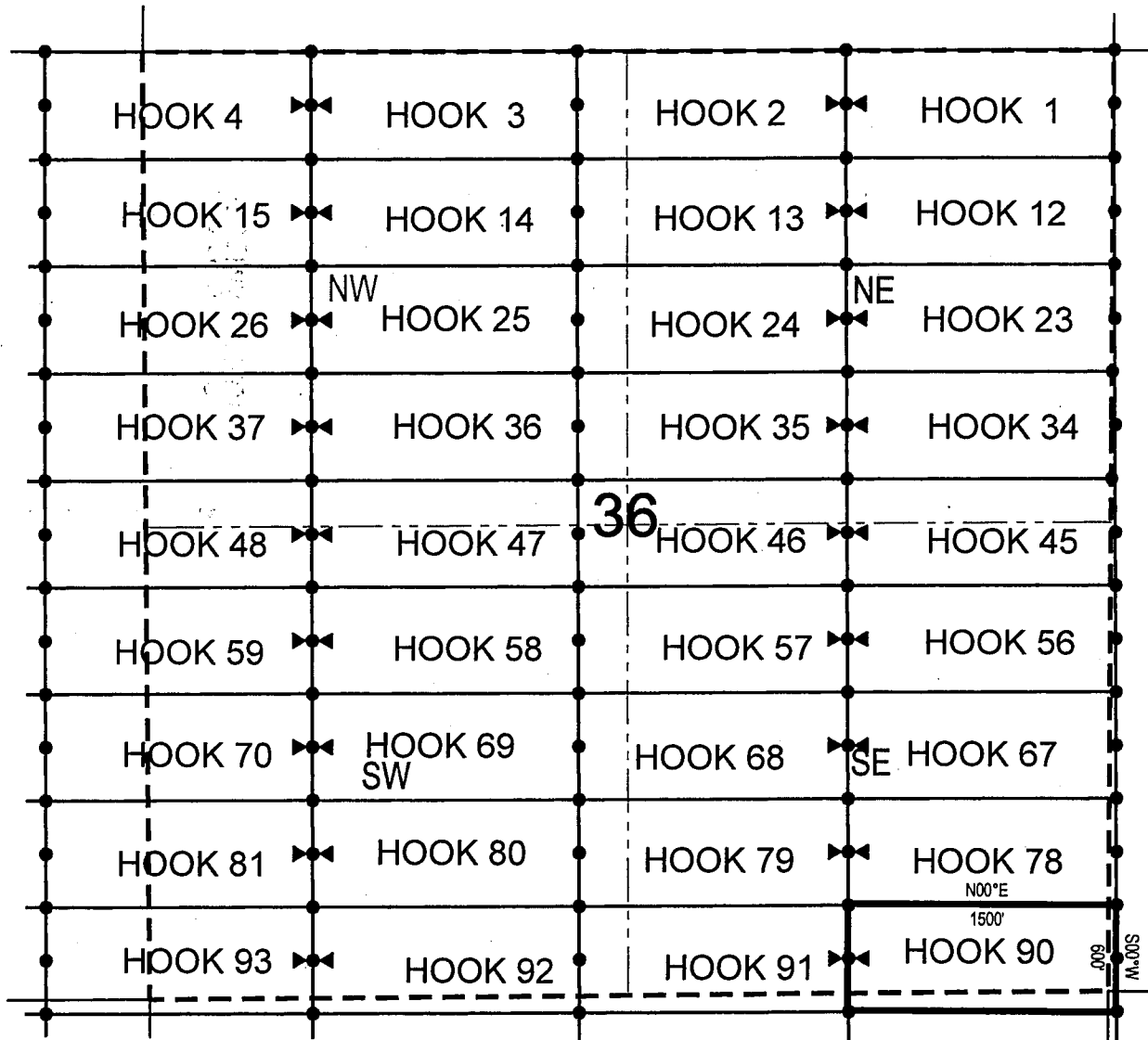
RECEIVED  
BLM AZ STATE OFFICE  
2016 MAR - 2 A 10: 39  
PHOENIX, ARIZONA

The locality of this claim with reference to some natural object or permanent monument and additional information (if any) concerning its locality are as follows: 16638 feet north and 26419 feet east from the southwest corner of Section 14, Township 1 North, Range 15 East, to the northeast corner of said claim.

LOCATOR (s) Fossil Land and Livestock AGENT: T. Robert Breen  
Limited Co  
13138 N High Hawk Dr  
Marana, AZ 85658

AMC 449566

# LODE CLAIM LOCATION MAP



• Corner Posts    ▲ Location Monuments    Scale: 1"=1000'



1. The above map depicts the **HOOK 90** Lode Claim, which is located in the SW 1/4 of the SE 1/4 and SE 1/4 of the SE 1/4 of Section 36, Township 2 North, Range 15.5 East, and NW 1/4 of the NE 1/4 and NE 1/4 of the NE 1/4 of Section 1, Township 1 North, Range 15.5 East, Gila & Salt River Base and Meridian, Gila County, Arizona, Globe Mining District.
2. The type of corner and location monuments used are wood 2"x2"x48" posts and metal tags with location information written thereon.
3. The bearings and distances in degrees and feet between claim corners are as depicted on the above map.



When recorded return to:

Fossil Land and Livestock Limited Co  
13138 N High Hawk Dr  
Marana, AZ 85658

**LOCATION NOTICE FOR LODE MINING CLAIM**

NOTICE IS HEREBY GIVEN that the HOOK 91  
\_\_\_\_\_ lode mining claim has been located  
by Fossil Land and Livestock Limited Co whose current mailing  
address is 13138 N High Hawk Dr  
Marana, AZ 85658

RECEIVED  
BLM AZ STATE OFFICE  
2018 MAR - 2 A 10:40  
PHOENIX, ARIZONA

The general course of this claim is East/West and it is situated in Gila  
County, Arizona. This claim is 1500 feet in length and 600 feet in width. This claim runs  
from the location monument on which this location notice is posted approximately 10 feet in a  
easterly direction to the east end line and 1490 feet in a westerly direction to the  
west end line. This claim is marked by six monuments, one at each corner and one at the center of each  
end line of the claim.

The location monument on which this notice is posted is situated within Section 36, Township 2  
North, Range 15.5 East, Gila Salt River Base and Meridian, Arizona and this claim encompasses portions  
of the following quarter section (s), section (s), Township (s) and Range (s) SW 1/4 of the SE 1/4 and SE 1/4  
of the SW 1/4 of Section 36, Township 2 North, Range 15.5 East, and NE 1/4 of the NW 1/4 and NW 1/4 of  
the NE 1/4 of Section 1, Township 1 North, Range 15.5 East, Gila & Salt River Base and Meridian, Gila  
County, Arizona, Globe Mining District.

The locality of this claim with reference to some natural object or permanent monument and additional information  
(if any) concerning its locality are as follows: 16629 feet north and 24919 feet east from the southwest corner of  
Section 14, Township 1 North, Range 15 East, to the northeast corner of said claim.

DATED AND POSTED on the ground this 11th day of January 2018

LOCATOR (s) Fossil Land and Livestock AGENT: T. Robert Breen /  
Limited Co  
13138 N High Hawk Dr  
Marana, AZ 85658

AMC449567

Diagram of a 1000' x 1000' area divided into four 500' x 500' quadrants by a dashed line labeled "36". The quadrants are labeled NW, NE, SW, and SE. The area is divided into a grid of 10 rows and 10 columns. The quadrants are labeled with hook numbers: NW (HOOK 4 to HOOK 26), NE (HOOK 2 to HOOK 24), SW (HOOK 70 to HOOK 92), and SE (HOOK 68 to HOOK 90). A scale bar at the bottom indicates 1000' and 500'.

1. The above map depicts the **HOOK 91** Lode Claim, which is located in the SW 1/4 of the SE 1/4 and SE 1/4 of the SW 1/4 of Section 36, Township 2 North, Range 15.5 East, and NE 1/4 of the NW 1/4 and NW 1/4 of the NE 1/4 of Section 1, Township 1 North, Range 15.5 East, Gila & Salt River Base and Meridian, Gila County, Arizona, Globe Mining District.
2. The type of corner and location monuments used are wood 2"x2"x48" posts and metal tags with location information written thereon.
3. The bearings and distances in degrees and feet between claim corners are as depicted on the above map.

Fossil Land and Livestock Limited Co  
13138 N High Hawk Dr  
Marana, AZ 85658

NOTICE IS HEREBY GIVEN that the **HOOK 92**  
\_\_\_\_\_ lode mining claim has been located  
by Fossil Land and Livestock Limited Co whose current mailing  
address is 13138 N High Hawk Dr  
Marana, AZ 85658

RECEIVED  
BLMAZ STATE OFFICE  
2018 MAR - 2 A 10: 40  
PHOENIX, ARIZONA

The locality of this claim with reference to some natural object or permanent monument and additional information (if any) concerning its locality are as follows: 16621 feet north and 23419 feet east from the southwest corner of Section 14, Township 1 North, Range 15 East, to the northeast corner of said claim.

LOCATOR (s) Fossil Land and Livestock  
Limited Co  
13138 N High Hawk Dr  
Marana, AZ 85658

AGENT: T. Robert Breen /

AMC 4.4.9568

HOOK 4 HOOK 3 HOOK 2 HOOK 1

HOOK 15 HOOK 14 HOOK 13 HOOK 12

HOOK 26 HOOK 25 HOOK 24 HOOK 23

HOOK 37 HOOK 36 HOOK 35 HOOK 34

HOOK 48 HOOK 47 HOOK 46 HOOK 45

HOOK 59 HOOK 58 HOOK 57 HOOK 56

HOOK 70 HOOK 69 HOOK 68 HOOK 67

HOOK 81 HOOK 80 HOOK 79 HOOK 78

HOOK 93 HOOK 92 HOOK 91 HOOK 90

36

NW NE

SW SE

1500'

N 00° E

### ▲ Location Monuments

1. The above map depicts the **HOOK 92** Lode Claim, which is located in the SW 1/4 of the SW 1/4 and SE 1/4 of the SW 1/4 of Section 36, Township 2 North, Range 15.5 East, and NW 1/4 of the NW 1/4 and NE 1/4 of the NW 1/4 of Section 1, Township 1 North, Range 15.5 East, Gila & Salt River Base and Meridian, Gila County, Arizona, Globe Mining District.
2. The type of corner and location monuments used are wood 2"x2"x48" posts and metal tags with location information written thereon.
3. The bearings and distances in degrees and feet between claim corners are as depicted on the above map.

When recorded return to:

Fossil Land and Livestock Limited Co  
13138 N High Hawk Dr  
Marana, AZ 85658

**LOCATION NOTICE FOR LODE MINING CLAIM**

NOTICE IS HEREBY GIVEN that the HOOK 93  
\_\_\_\_\_ lode mining claim has been located  
by Fossil Land and Livestock Limited Co whose current mailing  
address is 13138 N High Hawk Dr  
Marana, AZ 85658

RECEIVED  
BIM AZ STATE OFFICE  
2018 MAR - 2 A 10:40  
PHOENIX, ARIZONA

The general course of this claim is East/West and it is situated in Gila  
County, Arizona. This claim is 1500 feet in length and 600 feet in width. This claim runs  
from the location monument on which this location notice is posted approximately 10 feet in a  
easterly direction to the east end line and 1490 feet in a westerly direction to the  
west end line. This claim is marked by six monuments, one at each corner and one at the center of each  
end line of the claim.

The location monument on which this notice is posted is situated within Section 36, Township 2  
North, Range 15.5 East, Gila Salt River Base and Meridian, Arizona and this claim encompasses portions  
of the following quarter section (s), section (s), Township (s) and Range (s) SW 1/4 of the SW 1/4 of Section  
36, and SE 1/4 of the SE 1/4 of Section 35, Township 2 North, Range 15.5 East; and NE 1/4 of the NE 1/4 of  
Section 2, and NW 1/4 of the NW 1/4 of Section 1, Township 1 North, Range 15.5 East, Gila & Salt River  
Base and Meridian, Gila County, Arizona, Globe Mining District.

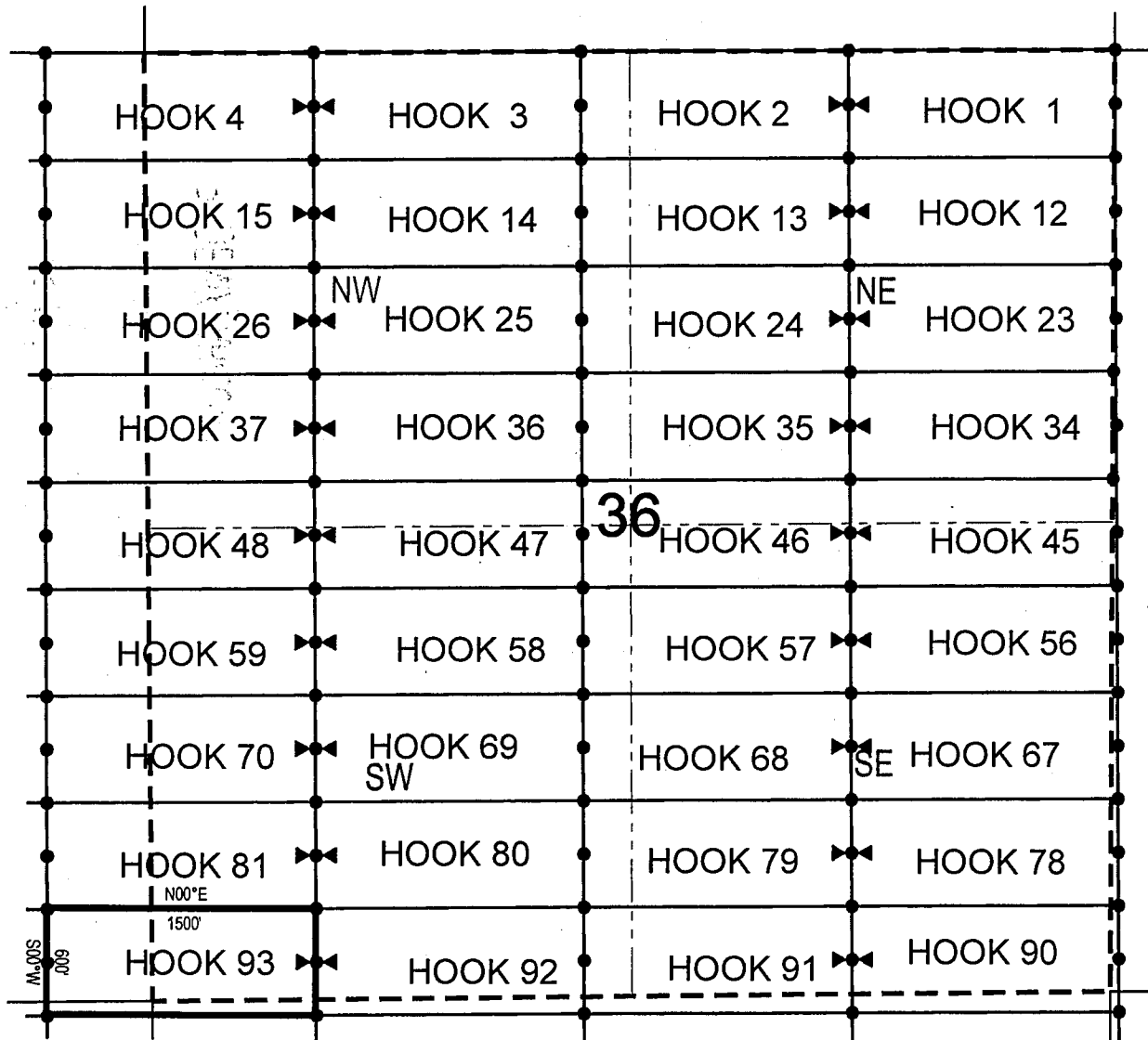
The locality of this claim with reference to some natural object or permanent monument and additional information  
(if any) concerning its locality are as follows: 16612 feet north and 21919 feet east from the southwest corner of  
Section 14, Township 1 North, Range 15 East, to the northeast corner of said claim.

DATED AND POSTED on the ground this 8th day of January, 2018

LOCATOR (s) Fossil Land and Livestock AGENT: T. Robert Breen /  
Limited Co  
13138 N High Hawk Dr  
Marana, AZ 85658

AMC 449569

## LODE CLAIM LOCATION MAP



• Corner Posts    ▲ Location Monuments    Scale: 1"=1000'



1. The above map depicts the **HOOK 93** Lode Claim, which is located in the SW 1/4 of the SW 1/4 of Section 36, and SE 1/4 of the SE 1/4 of Section 35, Township 2 North, Range 15.5 East; and NE 1/4 of the NE 1/4 of Section 2, and NW 1/4 of the NW 1/4 of Section 1, Township 1 North, Range 15.5 East, Gila & Salt River Base and Meridian, Gila County, Arizona, Globe Mining District.
2. The type of corner and location monuments used are wood 2"x2"x48" posts and metal tags with location information written thereon.
3. The bearings and distances in degrees and feet between claim corners are as depicted on the above map.

Fossil Land and Livestock Limited Co  
13138 N High Hawk Dr  
Marana, AZ 85658

NOTICE IS HEREBY GIVEN that the HOOK 94

BLM AZ STATE OFFICE  
2018 MAR -2 A 10:40  
PHOENIX, ARIZONA

The locality of this claim with reference to some natural object or permanent monument and additional information (if any) concerning its locality are as follows: 16599 feet north and 20419 feet east from the southwest corner of Section 14, Township 1 North, Range 15 East, to the northeast corner of said claim.

LOCATOR (s) Fossil Land and Livestock AGENT: T. Robert Breen /  
Limited Co  
 13138 N High Hawk Dr  
 Marana, AZ 85658

AMC 449570

[illegible]

### ▲ Location Monuments

1. The above map depicts the **HOOK 94** Lode Claim, which is located in the SW 1/4 of the SE 1/4 and SE 1/4 of the SE 1/4 of Section 35, Township 2 North, Range 15.5 East, and NW 1/4 of the NE 1/4 and NE 1/4 of the NE 1/4 of Section 2, Township 1 North, Range 15.5 East, Gila & Salt River Base and Meridian, Gila County, Arizona, Globe Mining District.
2. The type of corner and location monuments used are wood 2"x2"x48" posts and metal tags with location information written thereon.
3. The bearings and distances in degrees and feet between claim corners are as depicted on the above map.



Fossil Land and Livestock Limited Co  
13138 N High Hawk Dr  
Marana, AZ 85658

NOTICE IS HEREBY GIVEN that the **HOOK 95**

\_\_\_\_\_ lode mining claim has been located  
by Fossil Land and Livestock Limited Co whose current mailing  
address is 13138 N High Hawk Dr  
Marana, AZ 85658

BLM AZ STATE OFFICE  
2018 MAR -2 A 10:4  
PHOENIX, ARIZONA

The general course of this claim is East/West and it is situated in Gila County, Arizona. This claim is 1500 feet in length and 600 feet in width. This claim runs from the location monument on which this location notice is posted approximately 10 feet in a easterly direction to the east end line and 1490 feet in a westerly direction to the west end line. This claim is marked by six monuments, one at each corner and one at the center of each end line of the claim.

The location monument on which this notice is posted is situated within Section 35, Township 2 North, Range 15.5 East, Gila Salt River Base and Meridian, Arizona and this claim encompasses portions of the following quarter section (s), section (s), Township (s) and Range (s) SW 1/4 of the SE 1/4 and SE 1/4 of the SW 1/4 of Section 35, Township 2 North, Range 15.5 East, and NE 1/4 of the NW 1/4 and NW 1/4 of the NE 1/4 of Section 2, Township 1 North, Range 15.5 East, Gila & Salt River Base and Meridian, Gila County, Arizona, Globe Mining District.

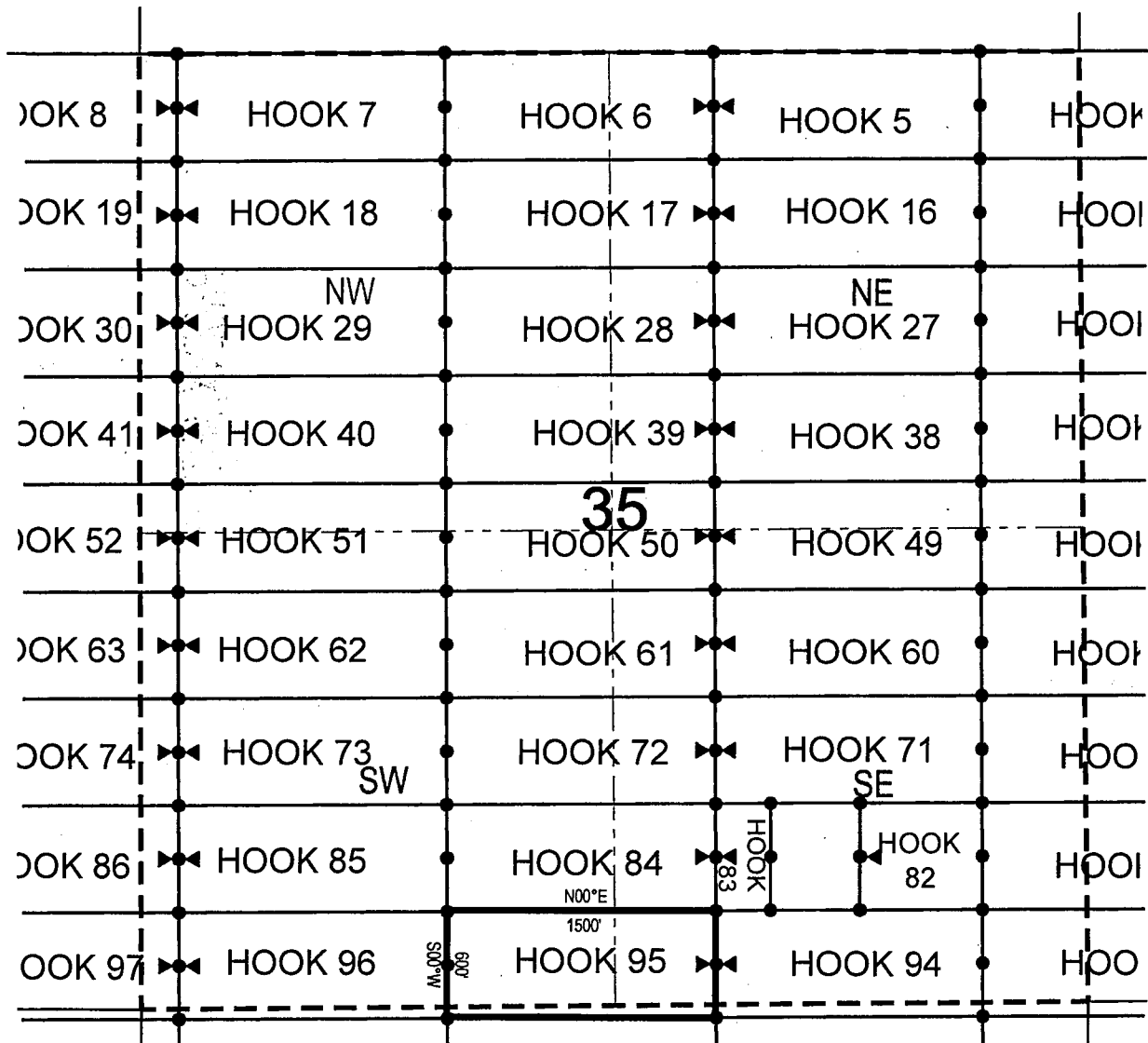
The locality of this claim with reference to some natural object or permanent monument and additional information (if any) concerning its locality are as follows: 16595 feet north and 18919 feet east from the southwest corner of Section 14, Township 1 North, Range 15 East, to the northeast corner of said claim.

DATED AND POSTED on the ground this 6th day of December, 2017.

LOCATOR (s) Fossil Land and Livestock AGENT: T. Robert Breen /  
Limited Co  
13138 N High Hawk Dr  
Marana, AZ 85658

AMC 449571

## LODE CLAIM LOCATION MAP



• Corner Posts    ▲ Location Monuments    Scale: 1"=1000'



1. The above map depicts the **HOOK 95** Lode Claim, which is located in the SW 1/4 of the SE 1/4 and SE 1/4 of the SW 1/4 of Section 35, Township 2 North, Range 15.5 East, and NE 1/4 of the NW 1/4 and NW 1/4 of the NE 1/4 of Section 2, Township 1 North, Range 15.5 East, Gila & Salt River Base and Meridian, Gila County, Arizona, Globe Mining District.
2. The type of corner and location monuments used are wood 2"x2"x48" posts and metal tags with location information written thereon.
3. The bearings and distances in degrees and feet between claim corners are as depicted on the above map.

When recorded return to:

Fossil Land and Livestock Limited Co  
13138 N High Hawk Dr  
Marana, AZ 85658

**LOCATION NOTICE FOR LODE MINING CLAIM**

NOTICE IS HEREBY GIVEN that the HOOK 96  
\_\_\_\_\_ lode mining claim has been located  
by Fossil Land and Livestock Limited Co whose current mailing  
address is 13138 N High Hawk Dr  
Marana, AZ 85658

RECEIVED  
BLM AZ STATE OFFICE  
2018 MAR - 2 A 10:40  
PHOENIX, ARIZONA

The general course of this claim is East/West and it is situated in Gila  
County, Arizona. This claim is 1500 feet in length and 600 feet in width. This claim runs  
from the location monument on which this location notice is posted approximately 1490 feet in a  
easterly direction to the east end line and 10 feet in a westerly direction to the  
west end line. This claim is marked by six monuments, one at each corner and one at the center of each  
end line of the claim.

The location monument on which this notice is posted is situated within Section 35, Township 2  
North, Range 15.5 East, Gila Salt River Base and Meridian, Arizona and this claim encompasses portions  
of the following quarter section (s), section (s), Township (s) and Range (s) SW 1/4 of the SW 1/4 and SE 1/4  
of the SW 1/4 of Section 35, Township 2 North, Range 15.5 East, and NW 1/4 of the NW 1/4 and NE 1/4 of  
the NW 1/4 of Section 2, Township 1 North, Range 15.5 East, Gila & Salt River Base and Meridian, Gila  
County, Arizona, Globe Mining District.

The locality of this claim with reference to some natural object or permanent monument and additional information  
(if any) concerning its locality are as follows: 16586 feet north and 17420 feet east from the southwest corner of  
Section 14, Township 1 North, Range 15 East, to the northeast corner of said claim.

DATED AND POSTED on the ground this 30th day of November, 2017

LOCATOR (s) Fossil Land and Livestock AGENT: T. Robert Breen /  
Limited Co  
13138 N High Hawk Dr  
Marana, AZ 85658

AHC449572

HOOK 8 HOOK 7 HOOK 6 HOOK 5 HOOK 4

HOOK 19 HOOK 18 HOOK 17 HOOK 16 HOOK 15

HOOK 30 HOOK 29 HOOK 28 HOOK 27 HOOK 26

HOOK 41 HOOK 40 HOOK 39 HOOK 38 HOOK 37

HOOK 52 HOOK 51 HOOK 50 HOOK 49 HOOK 48

HOOK 63 HOOK 62 HOOK 61 HOOK 60 HOOK 59

HOOK 74 HOOK 73 HOOK 72 HOOK 71 HOOK 70

HOOK 86 HOOK 85 HOOK 84 HOOK 83 HOOK 82

HOOK 97 HOOK 96 HOOK 95 HOOK 94 HOOK 93

NW NE SW SE

1500'

35

1. The above map depicts the **HOOK 96** Lode Claim, which is located in the SW 1/4 of the SW 1/4 and SE 1/4 of the SW 1/4 of Section 35, Township 2 North, Range 15.5 East, and NW 1/4 of the NW 1/4 and NE 1/4 of the NW 1/4 of Section 2, Township 1 North, Range 15.5 East, Gila & Salt River Base and Meridian, Gila County, Arizona, Globe Mining District.
2. The type of corner and location monuments used are wood 2"x2"x48" posts and metal tags with location information written thereon.
3. The bearings and distances in degrees and feet between claim corners are as depicted on the above map.

When recorded return to:

Fossil Land and Livestock Limited Co  
13138 N High Hawk Dr  
Marana, AZ 85658

**LOCATION NOTICE FOR LODE MINING CLAIM**

NOTICE IS HEREBY GIVEN that the HOOK 97  
\_\_\_\_\_ lode mining claim has been located  
by Fossil Land and Livestock Limited Co whose current mailing  
address is 13138 N High Hawk Dr  
Marana, AZ 85658

RECEIVED  
BLM AZ STATE OFFICE  
2018 MAR - 2 A 10:40  
PHOENIX, ARIZONA

The general course of this claim is East/West and it is situated in Gila  
County, Arizona. This claim is 1500 feet in length and 600 feet in width. This claim runs  
from the location monument on which this location notice is posted approximately 10 feet in a  
easterly direction to the east end line and 1490 feet in a westerly direction to the  
west end line. This claim is marked by six monuments, one at each corner and one at the center of each  
end line of the claim.

The location monument on which this notice is posted is situated within Section 35, Township 2  
North, Range 15.5 East, Gila Salt River Base and Meridian, Arizona and this claim encompasses portions  
of the following quarter section (s), section (s), Township (s) and Range (s) SW 1/4 of the SW 1/4 of Section  
35, and SE 1/4 of the SE 1/4 of Section 34, Township 2 North, Range 15.5 East, and NE 1/4 of the NE 1/4 of  
Section 3, and NW 1/4 of the NW 1/4 of Section 2, Township 1 North, Range 15.5 East, Gila & Salt River  
Base and Meridian, Gila County, Arizona, Globe Mining District.

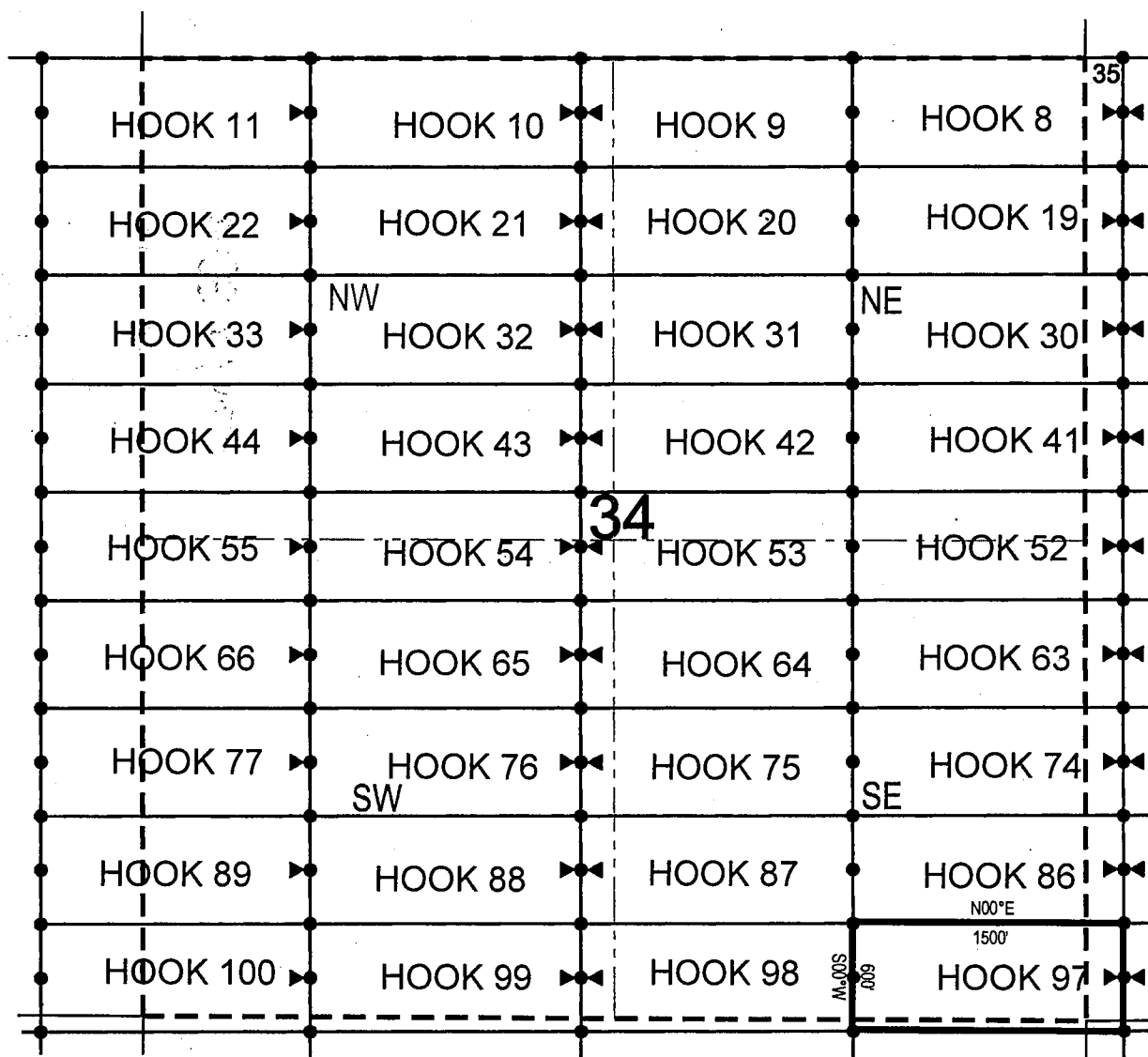
The locality of this claim with reference to some natural object or permanent monument and additional information  
(if any) concerning its locality are as follows: 16577 feet north and 15920 feet east from the southwest corner of  
Section 14, Township 1 North, Range 15 East, to the northeast corner of said claim.

DATED AND POSTED on the ground this 30th day of November, 2017

LOCATOR (s) Fossil Land and Livestock AGENT: T. Robert Breen /  
Limited Co  
13138 N High Hawk Dr  
Marana, AZ 85658

AMC449573

## LODE CLAIM LOCATION MAP



• Corner Posts    ▲ Location Monuments    Scale: 1"=1000'



1. The above map depicts the **HOOK 97** Lode Claim, which is located in the SW 1/4 of the SW 1/4 of Section 35, and SE 1/4 of the SE 1/4 of Section 34, Township 2 North, Range 15.5 East, and NE 1/4 of the NE 1/4 of Section 3, and NW 1/4 of the NW 1/4 of Section 2, Township 1 North, Range 15.5 East, Gila & Salt River Base and Meridian, Gila County, Arizona, Globe Mining District.
2. The type of corner and location monuments used are wood 2"x2"x48" posts and metal tags with location information written thereon.
3. The bearings and distances in degrees and feet between claim corners are as depicted on the above map.

When recorded return to:

Fossil Land and Livestock Limited Co  
13138 N High Hawk Dr  
Marana, AZ 85658

**LOCATION NOTICE FOR LODE MINING CLAIM**

NOTICE IS HEREBY GIVEN that the HOOK 98  
\_\_\_\_\_ lode mining claim has been located  
by Fossil Land and Livestock Limited Co whose current mailing  
address is 13138 N High Hawk Dr  
Marana, AZ 85658

RECEIVED  
BLM AZ STATE OFFICE  
2018 MAR - 2 A 10: 40  
PHOENIX, ARIZONA

The general course of this claim is East/West and it is situated in Gila  
County, Arizona. This claim is 1500 feet in length and 600 feet in width. This claim runs  
from the location monument on which this location notice is posted approximately 1490 feet in a  
easterly direction to the east end line and 10 feet in a westerly direction to the  
west end line. This claim is marked by six monuments, one at each corner and one at the center of each  
end line of the claim.

The location monument on which this notice is posted is situated within Section 34, Township 2  
North, Range 15.5 East, Gila Salt River Base and Meridian, Arizona and this claim encompasses portions  
of the following quarter section (s), section (s), Township (s) and Range (s) SE 1/4 of the SW 1/4 and SW 1/4  
of the SE 1/4 of Section 34, Township 2 North, Range 15.5 East, and NE 1/4 of the NW 1/4 and NW 1/4 of the  
NE 1/4 of Section 3, Township 1 North, Range 15.5 East, Gila & Salt River Base and Meridian, Gila County,  
Arizona, Globe Mining District.

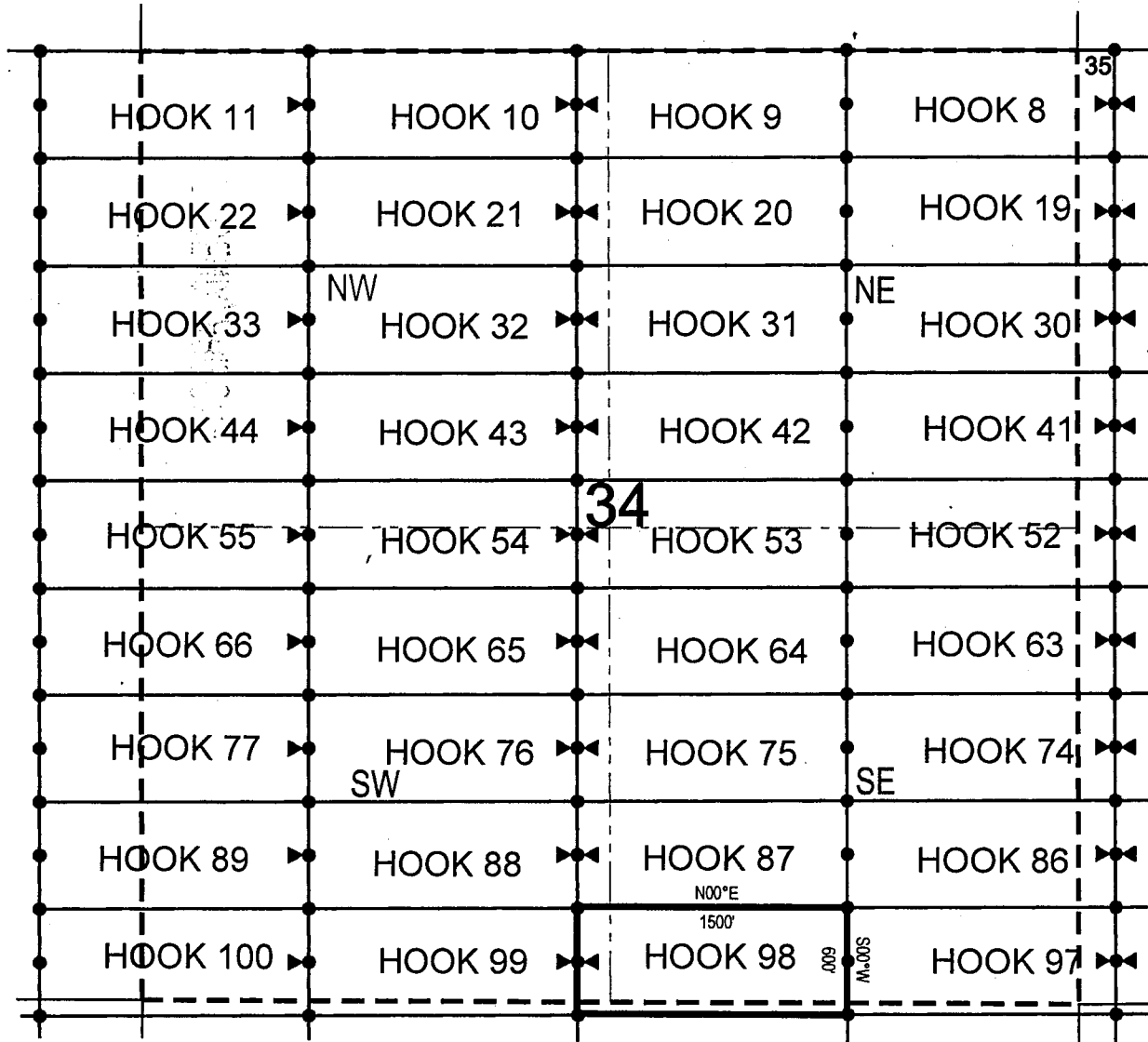
The locality of this claim with reference to some natural object or permanent monument and additional information  
(if any) concerning its locality are as follows: 16568 feet north and 14420 feet east from the southwest corner of  
Section 14, Township 1 North, Range 15 East, to the northeast corner of said claim.

DATED AND POSTED on the ground this 5th day of December, 2017

LOCATOR (s) Fossil Land and Livestock AGENT: T. Robert Breen /  
Limited Co  
13138 N High Hawk Dr  
Marana, AZ 85658

AMC449574

## LODE CLAIM LOCATION MAP



● Corner Posts    ▲ Location Monuments    Scale: 1"=1000'



1. The above map depicts the **HOOK 98** Lode Claim, which is located in the SE 1/4 of the SW 1/4 and SW 1/4 of the SE 1/4 of Section 34, Township 2 North, Range 15.5 East, and NE 1/4 of the NW 1/4 and NW 1/4 of the NE 1/4 of Section 3, Township 1 North, Range 15.5 East, Gila & Salt River Base and Meridian, Gila County, Arizona, Globe Mining District.
2. The type of corner and location monuments used are wood 2"x2"x48" posts and metal tags with location information written thereon.
3. The bearings and distances in degrees and feet between claim corners are as depicted on the above map.



Fossil Land and Livestock Limited Co  
13138 N High Hawk Dr  
Marana, AZ 85658

NOTICE IS HEREBY GIVEN that the HOOK 99

RECEIVED  
BLM AZ STATE OFFICE  
2018 MAR -2 A 10: 40  
PHOENIX, ARIZONA

The location monument on which this notice is posted is situated within Section 34, Township 2 North, Range 15.5 East, Gila Salt River Base and Meridian, Arizona and this claim encompasses portions of the following quarter section (s), section (s), Township (s) and Range (s) SW 1/4 of the SW 1/4 and SE 1/4 of the SW 1/4 of Section 34, Township 2 North, Range 15.5 East, and NW 1/4 of the NW 1/4 and NE 1/4 of the NW 1/4 of Section 3, Township 1 North, Range 15.5 East, Gila & Salt River Base and Meridian, Gila County, Arizona, Globe Mining District.

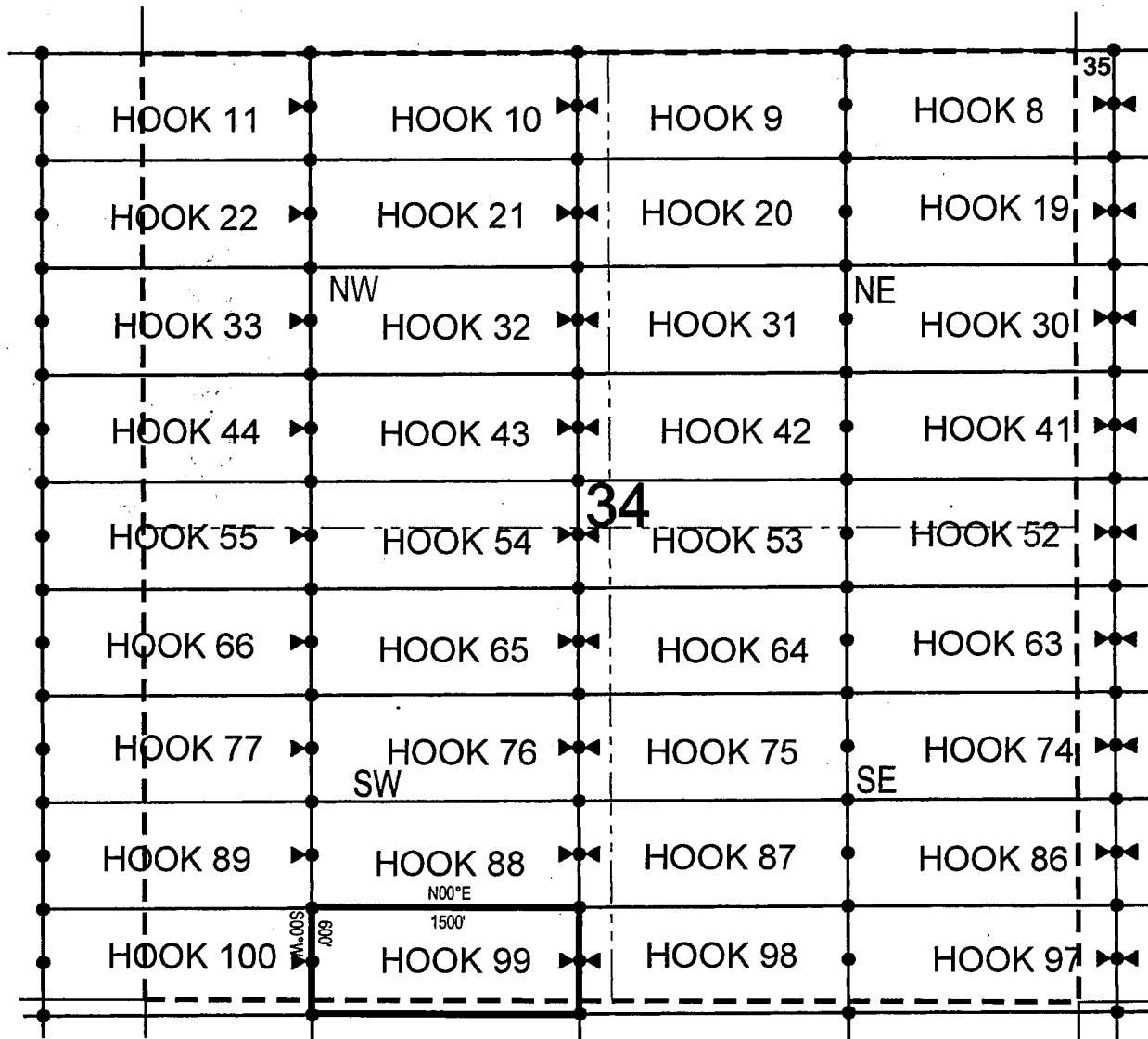
The locality of this claim with reference to some natural object or permanent monument and additional information (if any) concerning its locality are as follows: 16560 feet north and 12920 feet east from the southwest corner of  
Section 14, Township 1 North, Range 15 East, to the northeast corner of said claim.

DATED AND POSTED on the ground this 5th day of December, 2017

LOCATOR (s) Fossil Land and Livestock AGENT: T. Robert Breen /  
Limited Co  
 13138 N High Hawk Dr  
 Marana, AZ 85658

AMC 449575

## LODE CLAIM LOCATION MAP



● Corner Posts    ▲ Location Monuments    Scale: 1"=1000'



1. The above map depicts the **HOOK 99** Lode Claim, which is located in the SW 1/4 of the SW 1/4 and SE 1/4 of the SW 1/4 of Section 34, Township 2 North, Range 15.5 East, and NW 1/4 of the NW 1/4 and NE 1/4 of the NW 1/4 of Section 3, Township 1 North, Range 15.5 East, Gila & Salt River Base and Meridian, Gila County, Arizona, Globe Mining District.
2. The type of corner and location monuments used are wood 2"x2"x48" posts and metal tags with location information written thereon.
3. The bearings and distances in degrees and feet between claim corners are as depicted on the above map.

When recorded return to:

Fossil Land and Livestock Limited Co  
13138 N High Hawk Dr  
Marana, AZ 85658

**LOCATION NOTICE FOR LODE MINING CLAIM**

NOTICE IS HEREBY GIVEN that the HOOK 100  
\_\_\_\_\_ lode mining claim has been located  
by Fossil Land and Livestock Limited Co whose current mailing  
address is 13138 N High Hawk Dr  
Marana, AZ 85658

RECEIVED  
BLM AZ STATE OFFICE  
2018 MAR -2 A 10:4  
PHOENIX, ARIZONA

The general course of this claim is East/West and it is situated in Gila  
County, Arizona. This claim is 1500 feet in length and 600 feet in width. This claim runs  
from the location monument on which this location notice is posted approximately 10 feet in a  
easterly direction to the east end line and 1490 feet in a westerly direction to the  
west end line. This claim is marked by six monuments, one at each corner and one at the center of each  
end line of the claim.

The location monument on which this notice is posted is situated within Section 34, Township 2  
North, Range 15.5 East, Gila Salt River Base and Meridian, Arizona and this claim encompasses portions  
of the following quarter section (s), section (s), Township (s) and Range (s) SW 1/4 of the SW 1/4 of Section  
34, Township 2 North, Range 15.5 East, SE 1/4 of the SE 1/4 of Sec 36, Township 2 North, Range 15 East, NE  
1/4 of the NE 1/4 of Sec 1, Township 1 North, Range 15 East, and NW 1/4 of the NW 1/4 of Sec 3, Township  
1 North, Range 15.5 East, Gila & Salt River Base and Meridian, Gila County, AZ, Globe Mining District.

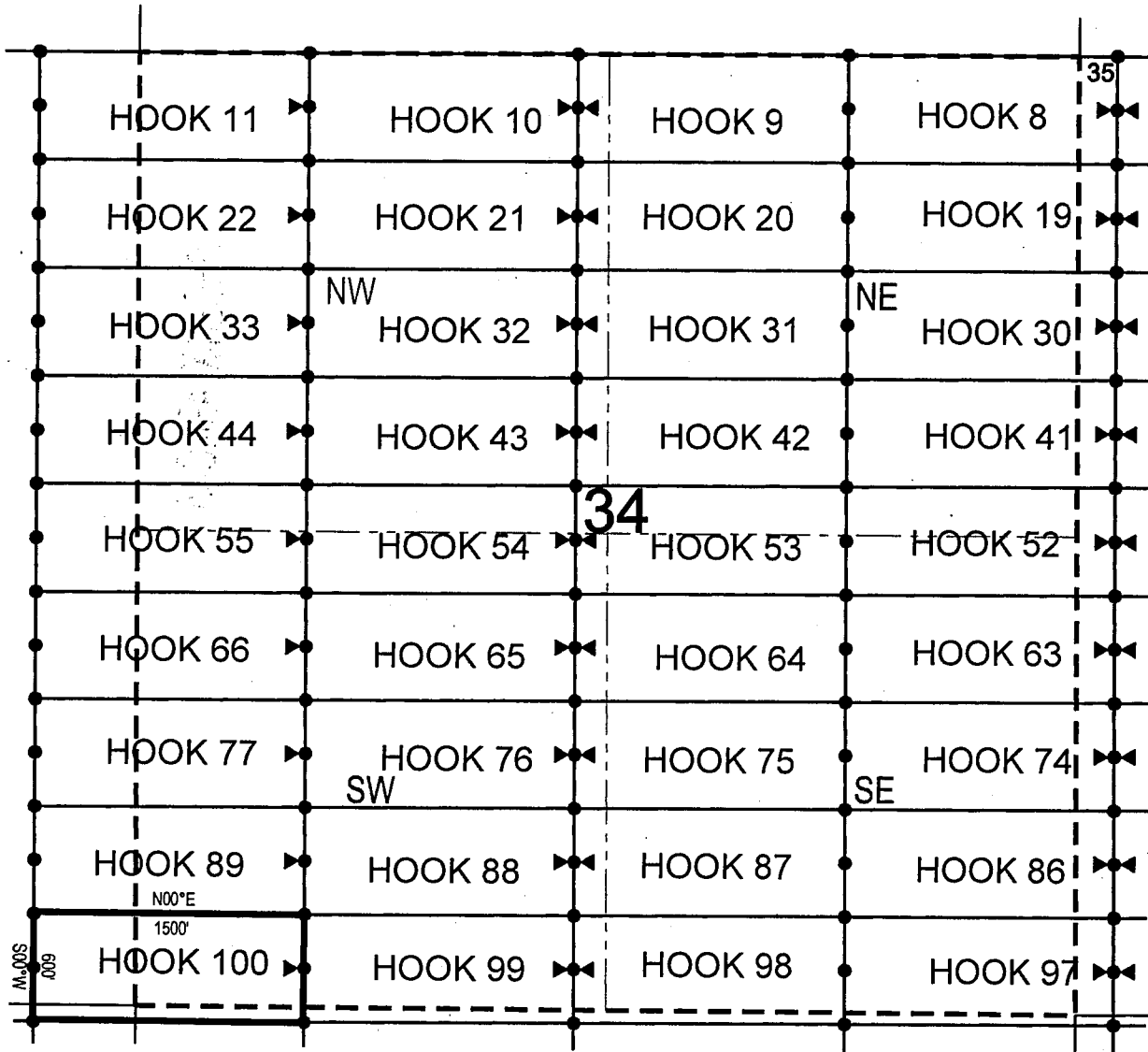
The locality of this claim with reference to some natural object or permanent monument and additional information  
250.77 ch 173.03 ch  
(if any) concerning its locality are as follows: 16551 feet north and 11420 feet east from the southwest corner of  
Section 14, Township 1 North, Range 15 East, to the northeast corner of said claim.

DATED AND POSTED on the ground this 4th day of December, 2017

LOCATOR (s) Fossil Land and Livestock AGENT: T. Robert Breen /  
Limited Co  
13138 N High Hawk Dr  
Marana, AZ 85658

AMC 4495-76

# LODE CLAIM LOCATION MAP



• Corner Posts    ▲ Location Monuments    Scale: 1"=1000'



1. The above map depicts the **HOOK 100** Lode Claim, which is located in the SW 1/4 of the SW 1/4 of Section 34, Township 2 North, Range 15.5 East, SE 1/4 of the SE 1/4 of Sec 36, Township 2 North, Range 15 East, NE 1/4 of the NE 1/4 of Sec 1, Township 1 North, Range 15 East, and NW 1/4 of the NW 1/4 of Sec 3, Township 1 North, Range 15.5 East, Gila & Salt River Base and Meridian, Gila County, Arizona, Globe Mining District.
2. The type of corner and location monuments used are wood 2"x2"x48" posts and metal tags with location information written thereon.
3. The bearings and distances in degrees and feet between claim corners are as depicted on the above map.

Fossil Land and Livestock Limited Co  
13138 N High Hawk Dr  
Marana, AZ 85658

NOTICE IS HEREBY GIVEN that the        **HOOK 101**

RECEIVED  
BLMAZ STATE OFFICE  
2018 MAR -2 A 10: 4  
PHOENIX, ARIZONA

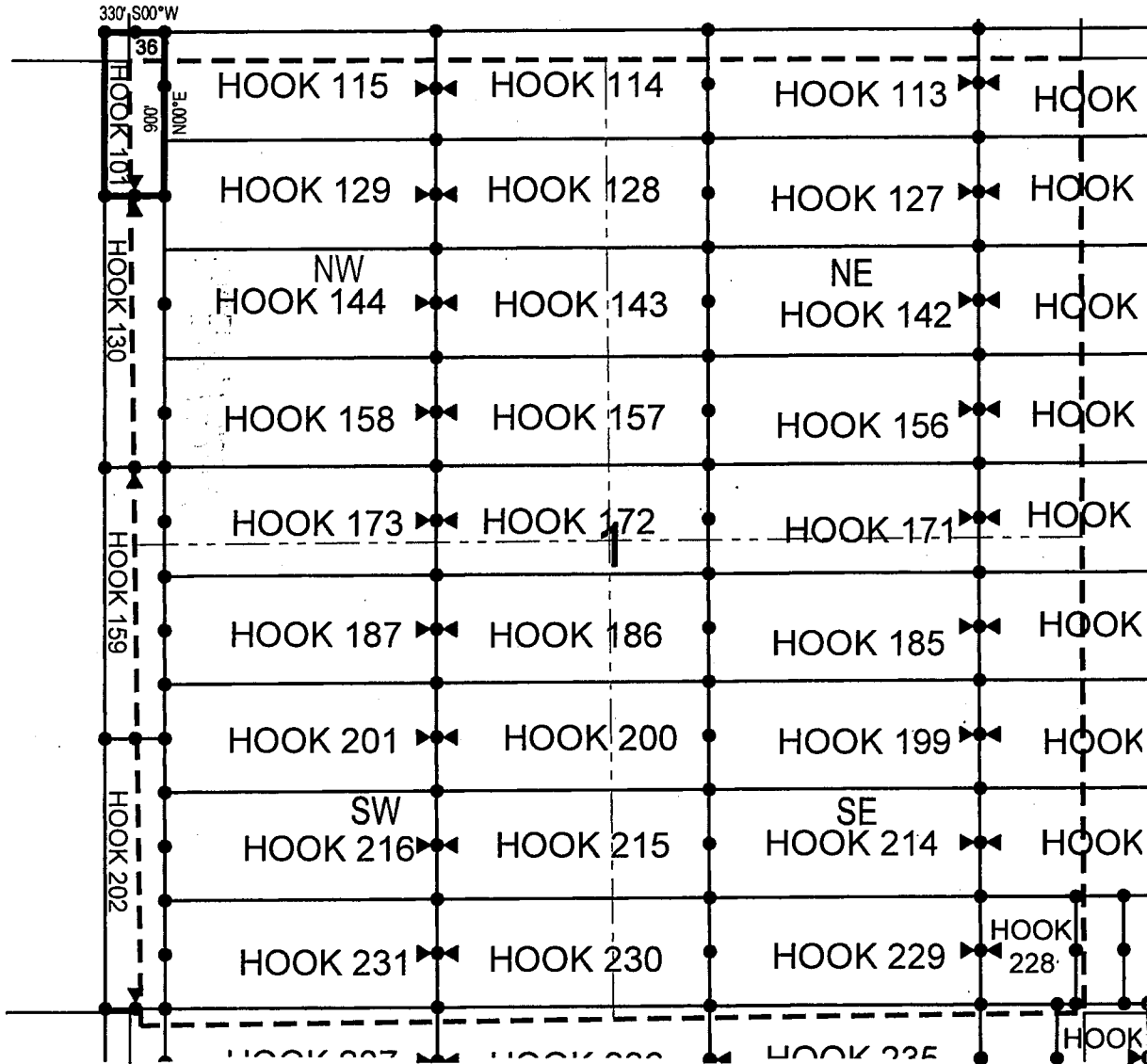
AAC 449577

The locality of this claim with reference to some natural object or permanent monument and additional information  
 241.15 chs                      82.17 chs  
 (if any) concerning its locality are as follows: 15916 feet north and 5423 feet east from the southwest corner of  
Section 14, Township 1 North, Range 15 East, to the northeast corner of said claim.

DATED AND POSTED on the ground this 16th day of January, 2018

LOCATOR (s) Fossil Land and Livestock AGENT: T. Robert Breen /  
Limited Co  
 13138 N High Hawk Dr  
 Marana, AZ 85658

## LODE CLAIM LOCATION MAP



• Corner Posts      ▲ Location Monuments      Scale: 1"=1000'



1. The above map depicts the **HOOK 101** Lode Claim, which is located in the NW 1/4 of the NW 1/4 of Section 1, and NE 1/4 of the NE 1/4 of Section 2, Township 1 North, Range 15 East, and SW 1/4 of the SW 1/4 of Section 36, and SE 1/4 of the SE 1/4 of Section 35, Township 2 North, Range 15 East, Gila & Salt River Base and Meridian, Gila County, Arizona, Globe Mining District.
2. The type of corner and location monuments used are wood 2"x2"x48" posts and metal tags with location information written thereon.
3. The bearings and distances in degrees and feet between claim corners are as depicted on the above map.

Fossil Land and Livestock Limited Co  
13138 N High Hawk Dr  
Marana, AZ 85658

NOTICE IS HEREBY GIVEN that the **HOOK 102**

\_\_\_\_\_ lode mining claim has been located  
by Fossil Land and Livestock Limited Co whose current mailing  
address is 13138 N High Hawk Dr  
Marana, AZ 85658

PHOENIX, ARIZONA

2018 MAR -2 A 10:41

BLMAZ STATE OFFICE

RECEIVED

The general course of this claim is East/West and it is situated in Gila County, Arizona. This claim is 1500 feet in length and 600 feet in width. This claim runs from the location monument on which this location notice is posted approximately 1490 feet in a easterly direction to the east end line and 10 feet in a westerly direction to the west end line. This claim is marked by six monuments, one at each corner and one at the center of each end line of the claim.

The location monument on which this notice is posted is situated within Section 1, Township 1 North, Range 15.5 East, Gila Salt River Base and Meridian, Arizona and this claim encompasses portions of the following quarter section (s), section (s), Township (s) and Range (s) NW 1/4 of the NE 1/4 and NE 1/4 of the NE 1/4 of Section 1, Township 1 North, Range 15.5 East, and NW 1/4 of the NW 1/4 of Section 6, Township 1 North, Range 16 East, Gila & Salt River Base and Meridian, Gila County, Arizona, Globe Mining District.

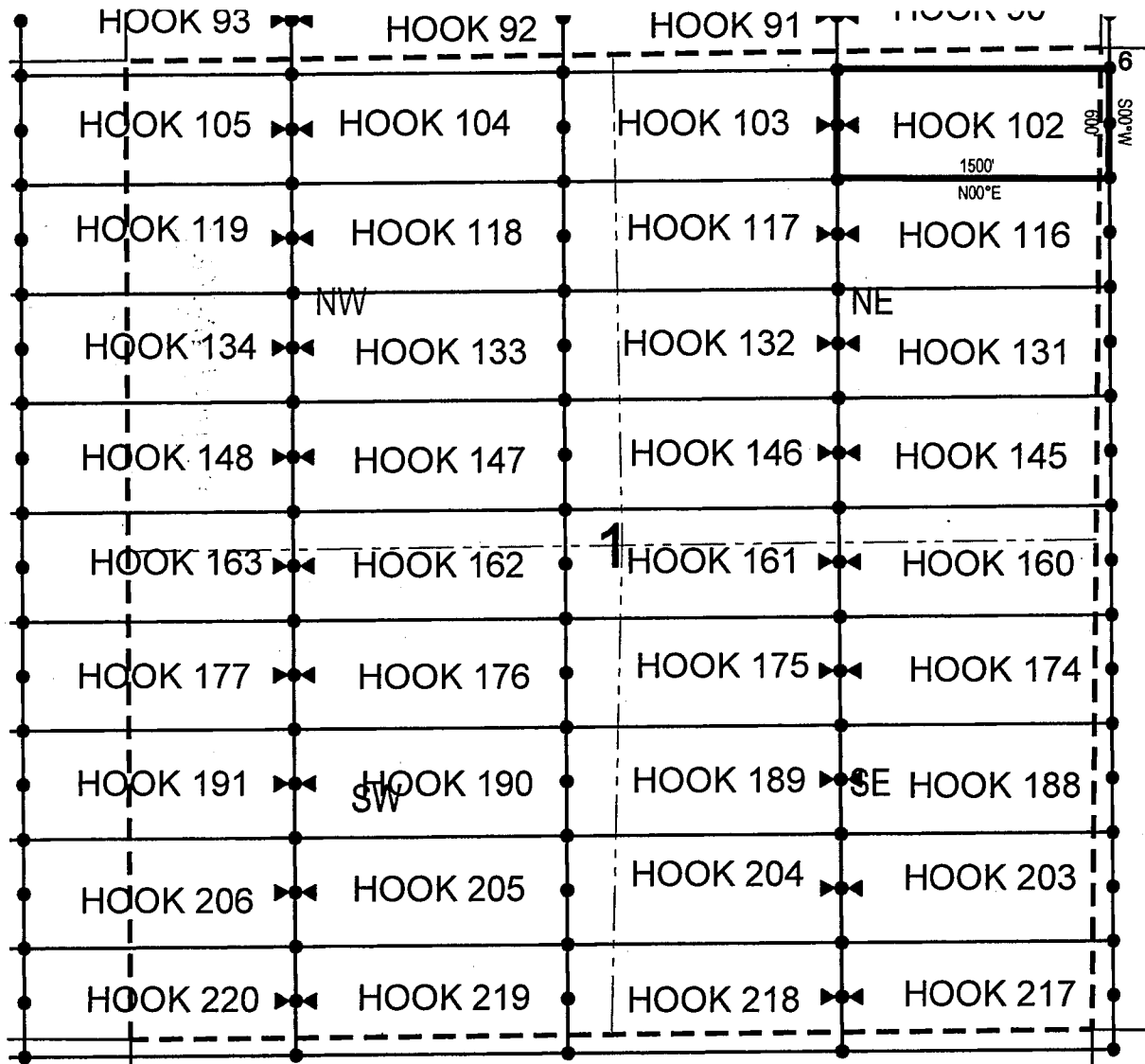
The locality of this claim with reference to some natural object or permanent monument and additional information  
243.00 ch 400.35 ch  
(if any) concerning its locality are as follows: 16038 feet north and 26423 feet east from the southwest corner of  
Section 14, Township 1 North, Range 15 East, to the northeast corner of said claim.

DATED AND POSTED on the ground this 4th day of January, 2018

LOCATOR (s) Fossil Land and Livestock AGENT: T. Robert Breen /  
Limited Co  
13138 N High Hawk Dr  
Marana, AZ 85658

AMC449578

# LODE CLAIM LOCATION MAP



• Corner Posts    ▲ Location Monuments    Scale: 1"=1000'



1. The above map depicts the **HOOK 102** Lode Claim, which is located in the NW 1/4 of the NE 1/4 and NE 1/4 of the NE 1/4 of Section 1, Township 1 North, Range 15.5 East, and NW 1/4 of the NW 1/4 of Section 6, Township 1 North, Range 16 East, Gila & Salt River Base and Meridian, Gila County, Arizona, Globe Mining District.
2. The type of corner and location monuments used are wood 2"x2"x48" posts and metal tags with location information written thereon.
3. The bearings and distances in degrees and feet between claim corners are as depicted on the above map.



Fossil Land and Livestock Limited Co  
13138 N High Hawk Dr  
Marana, AZ 85658

NOTICE IS HEREBY GIVEN that the **HOOK 103**

RECEIVED  
BIMAZ STATE OFFICE  
2018 MAR -2 A 10: 4  
PHOENIX, ARIZONA

The location monument on which this notice is posted is situated within Section 1, Township 1 North, Range 15.5 East, Gila Salt River Base and Meridian, Arizona and this claim encompasses portions of the following quarter section (s), section (s), Township (s) and Range (s) NW 1/4 of the NE 1/4 and NE 1/4 of the NW 1/4 of Section 1, Township 1 North, Range 15.5 East, Gila & Salt River Base and Meridian, Gila County, Arizona, Globe Mining District.

The locality of this claim with reference to some natural object or permanent monument and additional information (if any) concerning its locality are as follows: 16029 feet north and 24923 feet east from the southwest corner of Section 14, Township 1 North, Range 15 East, to the northeast corner of said claim.

DATED AND POSTED on the ground this 4th day of January, 2018

LOCATOR (s) Fossil Land and Livestock AGENT: T. Robert Breen /  
Limited Co  
13138 N High Hawk Dr  
Marana, AZ 85658

AMC449579

HOOK 93 HOOK 92 HOOK 91 HOOK 90

HOOK 105 HOOK 104 HOOK 103 HOOK 102

HOOK 119 HOOK 118 HOOK 117 HOOK 116

HOOK 134 HOOK 133 HOOK 132 HOOK 131

HOOK 148 HOOK 147 HOOK 146 HOOK 145

HOOK 163 HOOK 162 HOOK 161 HOOK 160

HOOK 177 HOOK 176 HOOK 175 HOOK 174

HOOK 191 HOOK 190 HOOK 189 HOOK 188

HOOK 206 HOOK 205 HOOK 204 HOOK 203

HOOK 220 HOOK 219 HOOK 218 HOOK 217

1500'

N100°E

NW NE

SW SE

M-200S

1. The above map depicts the **HOOK 103** Lode Claim, which is located in the NW 1/4 of the NE 1/4 and NE 1/4 of the NW 1/4 of Section 1, Township 1 North, Range 15.5 East, Gila & Salt River Base and Meridian, Gila County, Arizona, Globe Mining District.
2. The type of corner and location monuments used are wood 2"x2"x48" posts and metal tags with location information written thereon.
3. The bearings and distances in degrees and feet between claim corners are as depicted on the above map.

Fossil Land and Livestock Limited Co  
13138 N High Hawk Dr  
Marana, AZ 85658

NOTICE IS HEREBY GIVEN that the HOOK 104

RECEIVED  
BLM AZ STATE OFFICE  
2018 MAR -2 A 10: 4  
PHOENIX, ARIZONA

The location monument on which this notice is posted is situated within Section 1, Township 1 North, Range 15.5 East, Gila Salt River Base and Meridian, Arizona and this claim encompasses portions of the following quarter section (s), section (s), Township (s) and Range (s) NW 1/4 of the NW 1/4 and NE 1/4 of the NW 1/4 of Section 1, Township 1 North, Range 15.5 East, Gila & Salt River Base and Meridian, Gila County, Arizona, Globe Mining District.

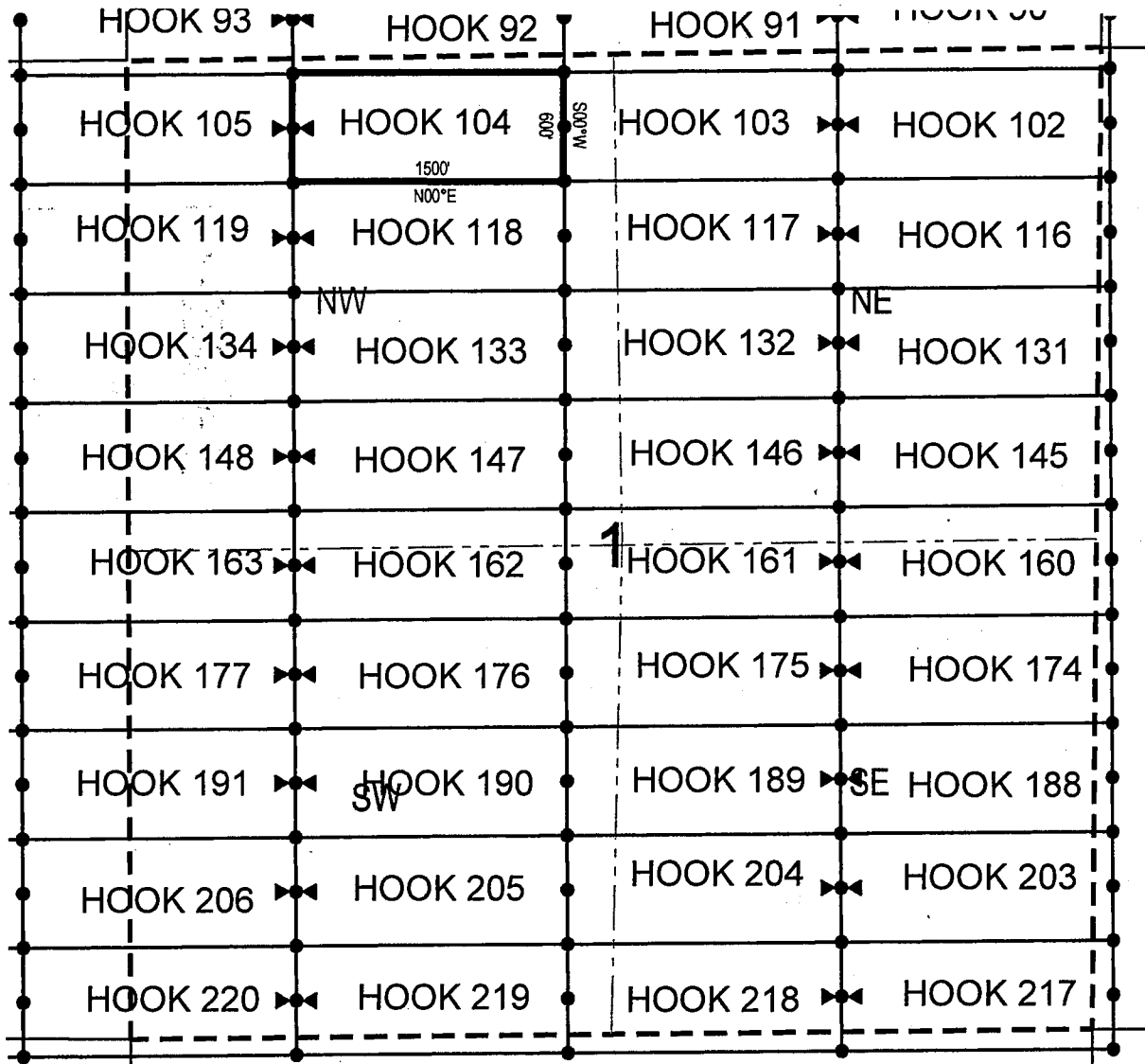
The locality of this claim with reference to some natural object or permanent monument and additional information (if any) concerning its locality are as follows: 16021 feet north and 23423 feet east from the southwest corner of Section 14, Township 1 North, Range 15 East, to the northeast corner of said claim.

DATED AND POSTED on the ground this 3rd day of January, 2018

LOCATOR (s) Fossil Land and Livestock AGENT: T. Robert Breen /  
Limited Co  
 13138 N High Hawk Dr  
 Marana, AZ 85658

AMC 449580

# LODE CLAIM LOCATION MAP



• Corner Posts    ▲ Location Monuments    Scale: 1"=1000'



1. The above map depicts the **HOOK 104** Lode Claim, which is located in the NW 1/4 of the NW 1/4 and NE 1/4 of the NW 1/4 of Section 1, Township 1 North, Range 15.5 East, Gila & Salt River Base and Meridian, Gila County, Arizona, Globe Mining District.
2. The type of corner and location monuments used are wood 2"x2"x48" posts and metal tags with location information written thereon.
3. The bearings and distances in degrees and feet between claim corners are as depicted on the above map.

Fossil Land and Livestock Limited Co  
13138 N High Hawk Dr  
Marana, AZ 85658

NOTICE IS HEREBY GIVEN that the **HOOK 105**

PHOENIX, ARIZONA

2018 MAR -2 A 10:41

BLMAZ STATE OFFICE

RECEIVED

The general course of this claim is East/West and it is situated in Gila County, Arizona. This claim is 1500 feet in length and 600 feet in width. This claim runs from the location monument on which this location notice is posted approximately 10 feet in a easterly direction to the east end line and 1490 feet in a westerly direction to the west end line. This claim is marked by six monuments, one at each corner and one at the center of each end line of the claim.

The location monument on which this notice is posted is situated within Section 1, Township 1  
North, Range 15.5 East, Gila Salt River Base and Meridian, Arizona and this claim encompasses portions  
of the following quarter section (s), section (s), Township (s) and Range (s) NW 1/4 of the NW 1/4 of Section  
1, and NE 1/4 of the NE 1/4 of Section 2, Township 1 North, Range 15.5 East, Gila & Salt River Base and  
Meridian, Gila County, Arizona, Globe Mining District.

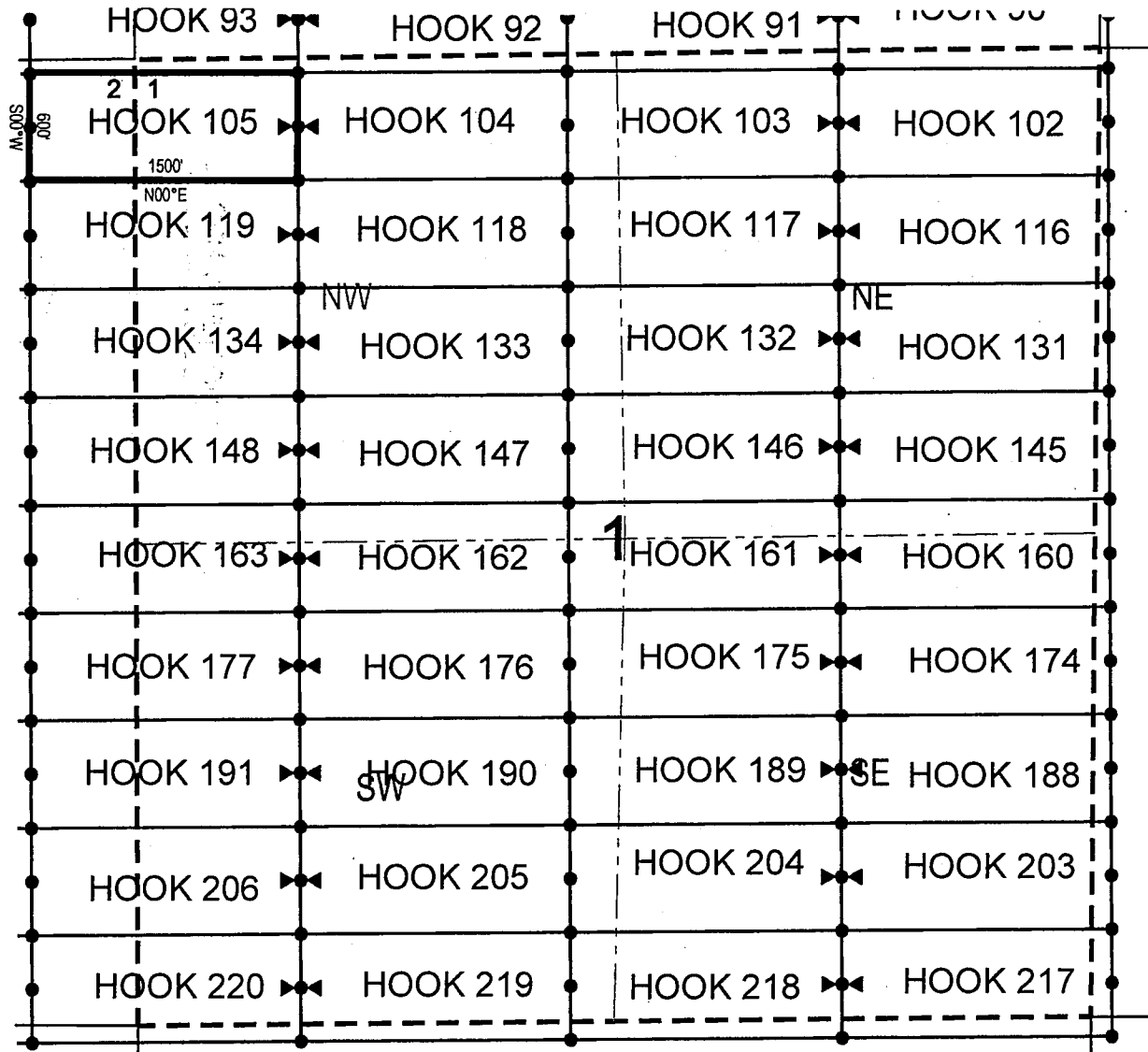
The locality of this claim with reference to some natural object or permanent monument and additional information (if any) concerning its locality are as follows: 16012 feet north and 21923 feet east from the southwest corner of Section 14, Township 1 North, Range 15 East, to the northeast corner of said claim.

DATED AND POSTED on the ground this 3rd day of January, 2018

LOCATOR (s) Fossil Land and Livestock AGENT: T. Robert Breen /  
Limited Co  
 13138 N High Hawk Dr  
 Marana, AZ 85658

AMC4495-81

## LODE CLAIM LOCATION MAP



● Corner Posts      ▲ Location Monuments      Scale: 1"=1000'



1. The above map depicts the **HOOK 105** Lode Claim, which is located in the NW 1/4 of the NW 1/4 of Section 1, and NE 1/4 of the NE 1/4 of Section 2, Township 1 North, Range 15.5 East, Gila & Salt River Base and Meridian, Gila County, Arizona, Globe Mining District.
2. The type of corner and location monuments used are wood 2"x2"x48" posts and metal tags with location information written thereon.
3. The bearings and distances in degrees and feet between claim corners are as depicted on the above map.

Fossil Land and Livestock Limited Co  
13138 N High Hawk Dr  
Marana, AZ 85658

NOTICE IS HEREBY GIVEN that the HOOK 106

RECEIVED  
BLMAZ STATE OFFICE  
2018 MAR -2 A 10: 4  
PHOENIX, ARIZONA

AMC449582

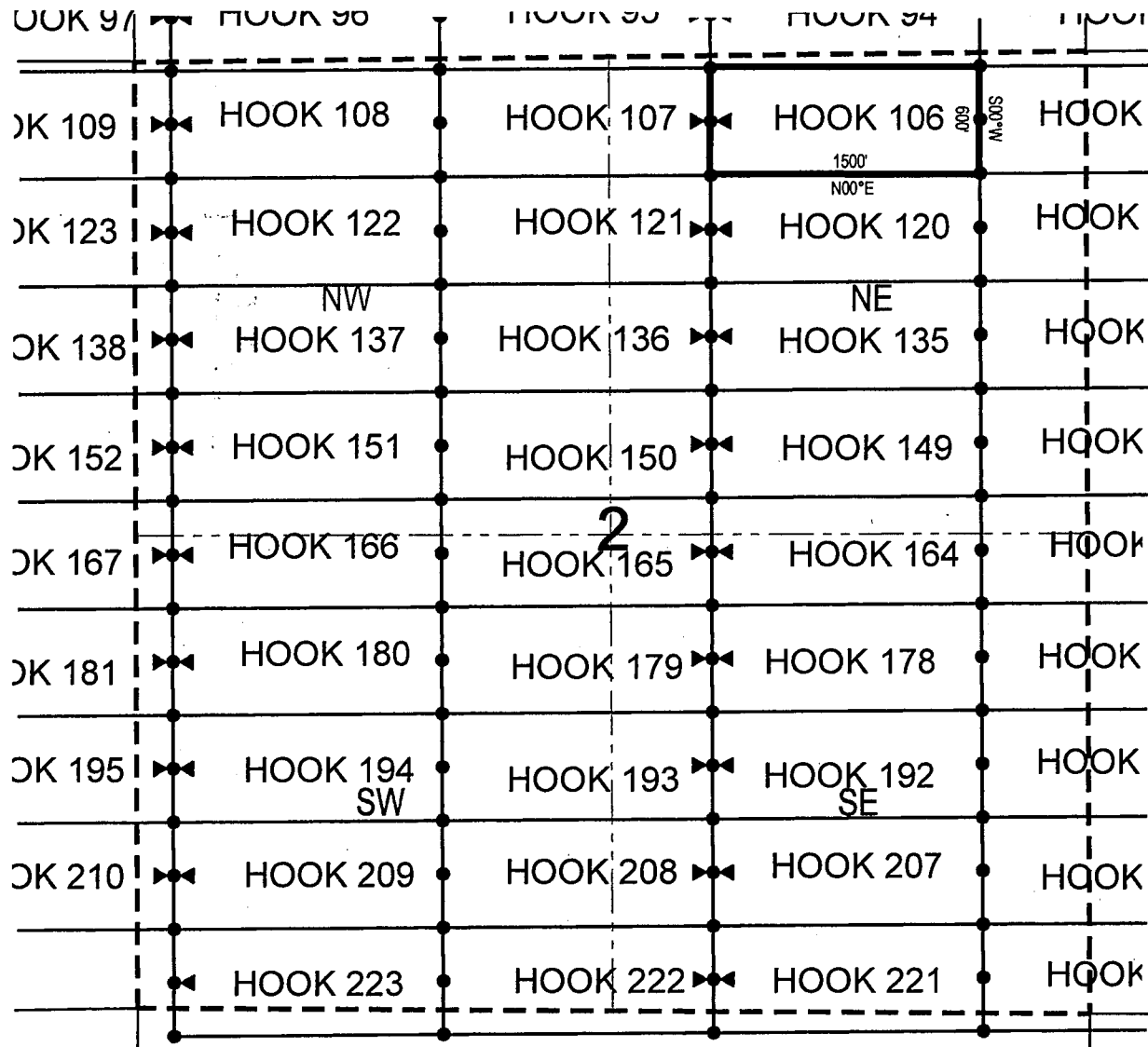
The locality of this claim with reference to some natural object or permanent monument and additional information (if any) concerning its locality are as follows: 16003 feet north and 20423 feet east from the southwest corner of  
Section 14, Township 1 North, Range 15 East, to the northeast corner of said claim.

DATED AND POSTED on the ground this 13th day of December, 2017

LOCATOR (s) Fossil Land and Livestock AGENT: T. Robert Breen /  
Limited Co  
 13138 N High Hawk Dr  
 Marana, AZ 85658

2017

## LODE CLAIM LOCATION MAP



● Corner Posts

▲ Location Monuments

Scale: 1"=1000'



1. The above map depicts the **HOOK 106** Lode Claim, which is located in the NW 1/4 of the NE 1/4 and NE 1/4 of the NE 1/4 of Section 2, Township 1 North, Range 15.5 East, Gila & Salt River Base and Meridian, Gila County, Arizona, Globe Mining District.
2. The type of corner and location monuments used are wood 2"x2"x48" posts and metal tags with location information written thereon.
3. The bearings and distances in degrees and feet between claim corners are as depicted on the above map.



Fossil Land and Livestock Limited Co  
13138 N High Hawk Dr  
Marana, AZ 85658

NOTICE IS HEREBY GIVEN that the HOOK 107

RECEIVED  
BLM AZ STATE OFFICE  
2018 MAR -2 A 10:41  
PHOENIX, ARIZONA

The location monument on which this notice is posted is situated within Section 2, Township 1  
North, Range 15.5 East, Gila Salt River Base and Meridian, Arizona and this claim encompasses portions  
of the following quarter section (s), section (s), Township (s) and Range (s) NW 1/4 of the NE 1/4 and NE 1/4  
of the NW 1/4 of Section 2, Township 1 North, Range 15.5 East, Gila & Salt River Base and Meridian, Gila  
County, Arizona, Globe Mining District.

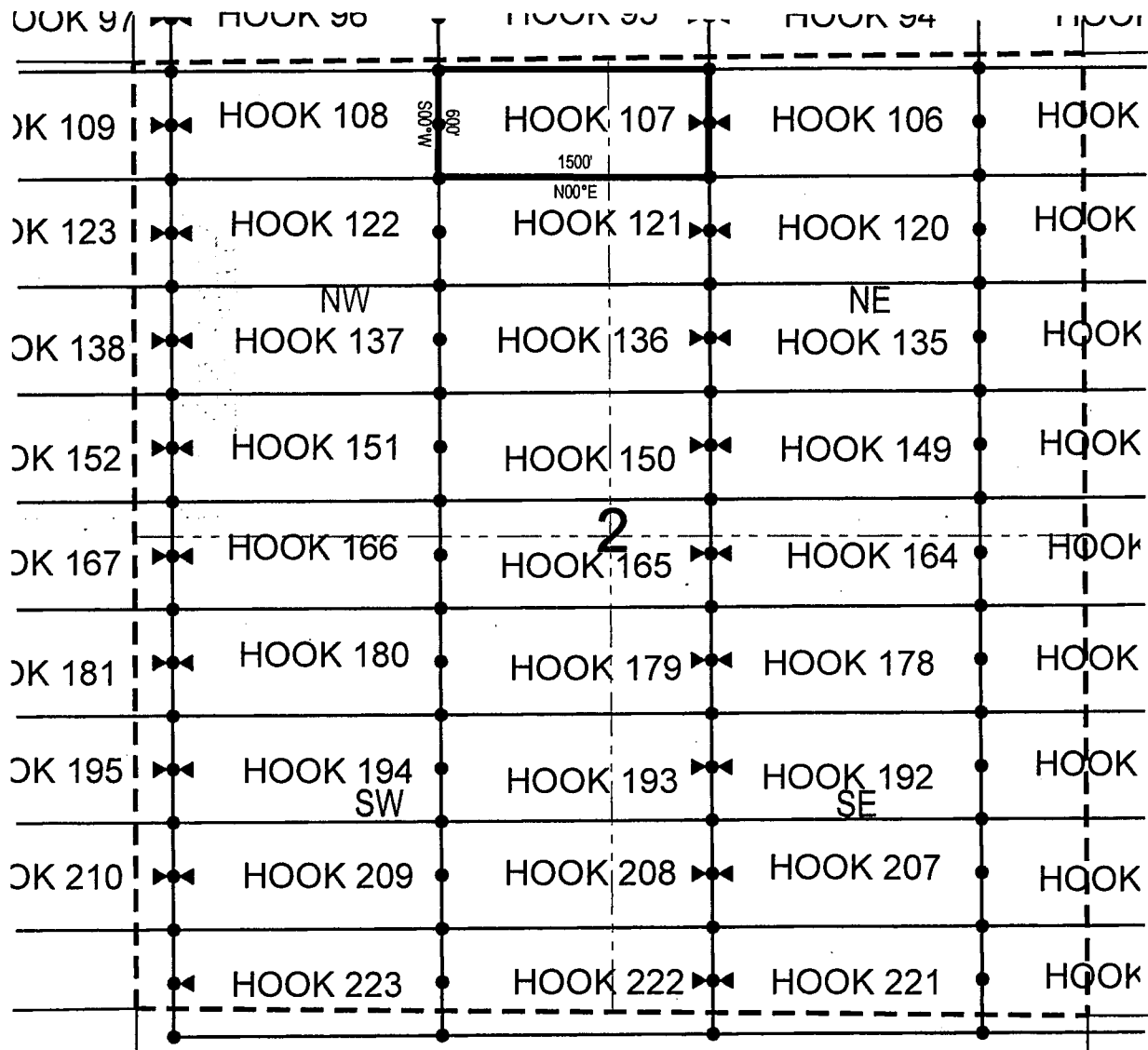
The locality of this claim with reference to some natural object or permanent monument and additional information (if any) concerning its locality are as follows: 15995 feet north and 18923 feet east from the southwest corner of Section 14, Township 1 North, Range 15 East, to the northeast corner of said claim.

DATED AND POSTED on the ground this 13th day of December, 2017

LOCATOR (s) Fossil Land and Livestock AGENT: T. Robert Breen /  
Limited Co  
13138 N High Hawk Dr  
Marana, AZ 85658

AMC 44-9583

## LODE CLAIM LOCATION MAP



● Corner Posts      ▲ Location Monuments      Scale: 1"=1000'



1. The above map depicts the **HOOK 107** Lode Claim, which is located in the NW 1/4 of the NE 1/4 and NE 1/4 of the NW 1/4 of Section 2, Township 1 North, Range 15.5 East, Gila & Salt River Base and Meridian, Gila County, Arizona, Globe Mining District.
2. The type of corner and location monuments used are wood 2"x2"x48" posts and metal tags with location information written thereon.
3. The bearings and distances in degrees and feet between claim corners are as depicted on the above map.

Fossil Land and Livestock Limited Co  
13138 N High Hawk Dr  
Marana, AZ 85658

NOTICE IS HEREBY GIVEN that the HOOK 108

RECEIVED  
BLM AZ STATE OFFICE  
2018 MAR -2 A 10 4  
PHOENIX, ARIZONA

The location monument on which this notice is posted is situated within Section 2, Township 1  
North, Range 15.5 East, Gila Salt River Base and Meridian, Arizona and this claim encompasses portions  
of the following quarter section (s), section (s), Township (s) and Range (s) NW 1/4 of the NW 1/4 and NE  
1/4 of the NW 1/4 of Section 2, Township 1 North, Range 15.5 East, Gila & Salt River Base and Meridian,  
Gila County, Arizona, Globe Mining District.

The locality of this claim with reference to some natural object or permanent monument and additional information (if any) concerning its locality are as follows: 15986 feet north and 17423 feet east from the southwest corner of Section 14, Township 1 North, Range 15 East, to the northeast corner of said claim.

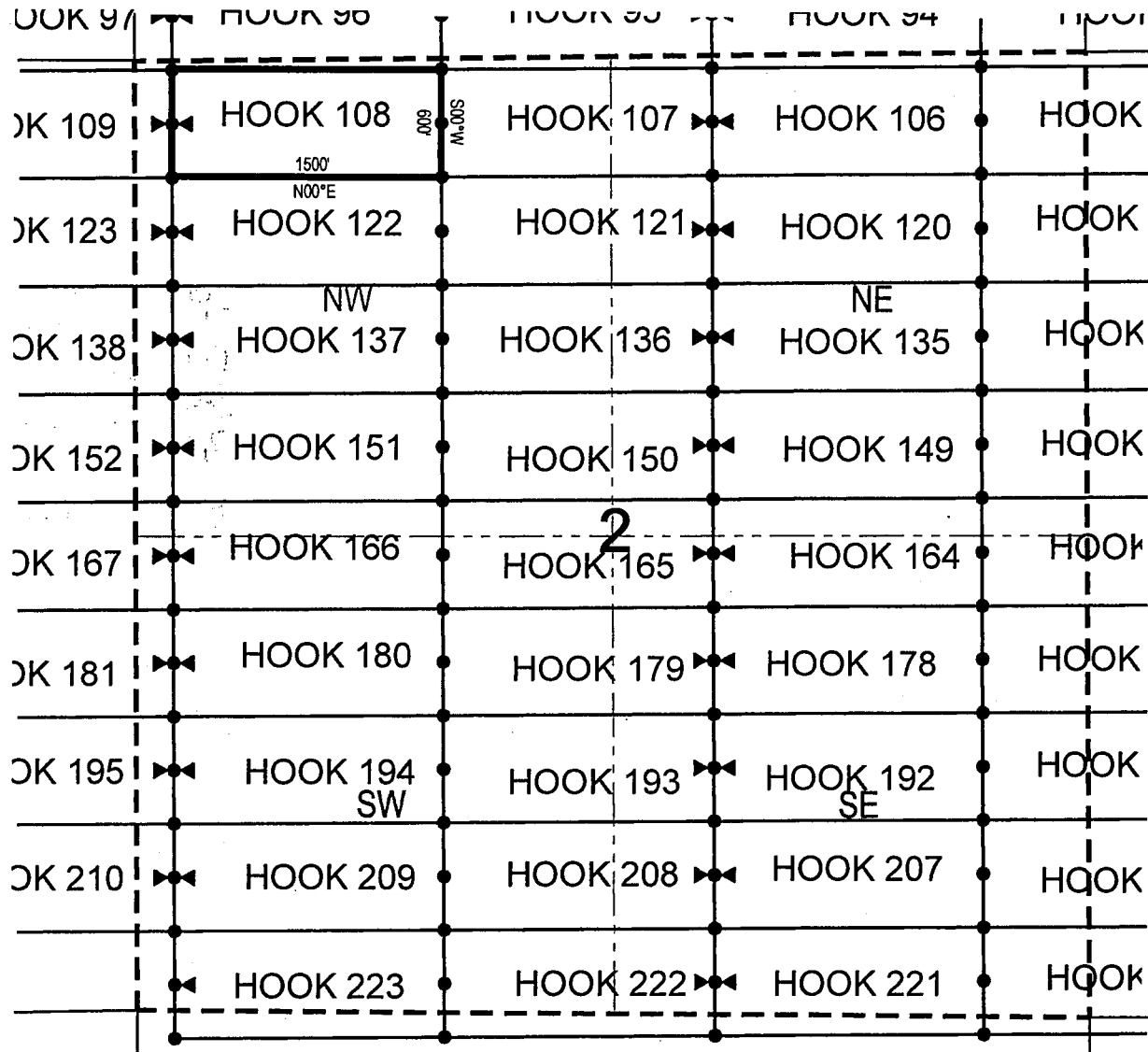
DATED AND POSTED on the ground this 12th day of December, 2017

**LOCATOR (s)** Fossil Land and Livestock **AGENT:** T. Robert Breen /

Limited Co  
13138 N High Hawk Dr  
Marana, AZ 85658

AMC 44.9584

## LODE CLAIM LOCATION MAP



● Corner Posts    ▲ Location Monuments    Scale: 1"=1000'



1. The above map depicts the **HOOK 108** Lode Claim, which is located in the NW 1/4 of the NW 1/4 and NE 1/4 of the NW 1/4 of Section 2, Township 1 North, Range 15.5 East, Gila & Salt River Base and Meridian, Gila County, Arizona, Globe Mining District.
2. The type of corner and location monuments used are wood 2"x2"x48" posts and metal tags with location information written thereon.
3. The bearings and distances in degrees and feet between claim corners are as depicted on the above map.

Fossil Land and Livestock Limited Co  
13138 N High Hawk Dr  
Marana, AZ 85658

NOTICE IS HEREBY GIVEN that the HOOK 109  
lode mining claim has been located  
 by Fossil Land and Livestock Limited Co. whose current mailing  
 address is 13138 N High Hawk Dr  
Marana, AZ 85658

RECEIVED  
BLM AZ STATE OFFICE  
2018 MAR -2 A 10: 4  
PHOENIX, ARIZONA

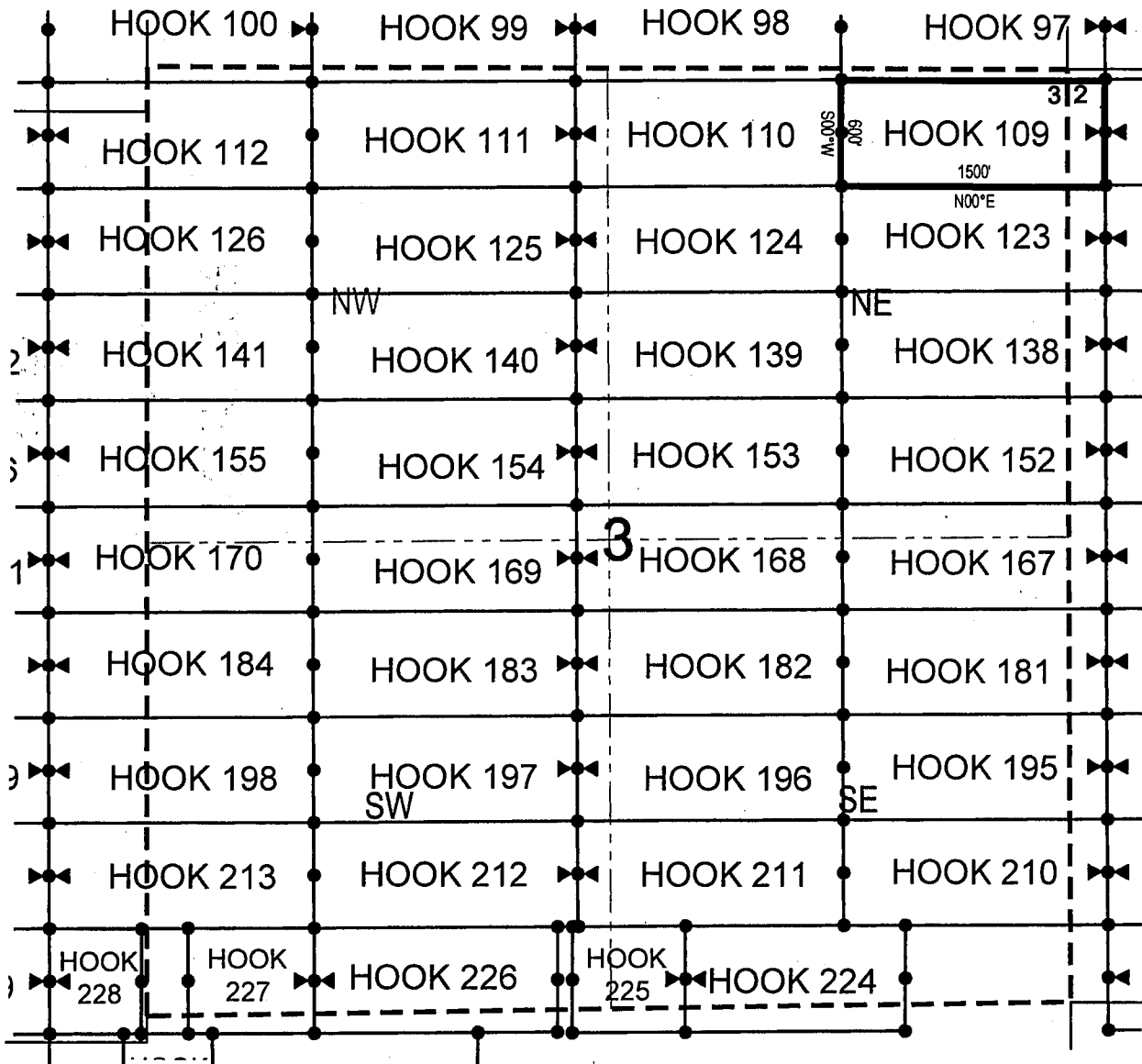
The location monument on which this notice is posted is situated within Section 2, Township 1  
North, Range 15.5 East, Gila Salt River Base and Meridian, Arizona and this claim encompasses portions  
of the following quarter section (s), section (s), Township (s) and Range (s) NW 1/4 of the NW 1/4 of Section  
2, and NE 1/4 of the NE 1/4 of Section 3, Township 1 North, Range 15.5 East, Gila & Salt River Base and  
Meridian, Gila County, Arizona, Globe Mining District.

The locality of this claim with reference to some natural object or permanent monument and additional information (if any) concerning its locality are as follows: 15977 feet north and 15923 feet east from the southwest corner of Section 14, Township 1 North, Range 15 East, to the northeast corner of said claim.

LOCATOR (s) Fossil Land and Livestock AGENT: T. Robert Breen /  
Limited Co  
 13138 N High Hawk Dr  
 Marana, AZ 85658

AMC-4-49585

# LODE CLAIM LOCATION MAP



• Corner Posts    ▲ Location Monuments    Scale: 1"=1000'



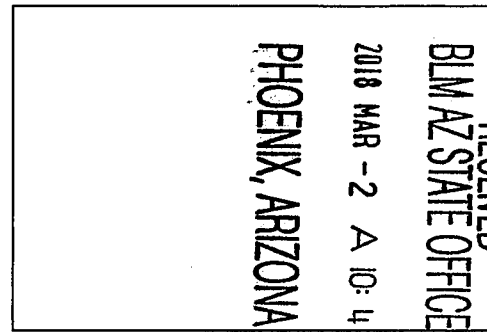
1. The above map depicts the **HOOK 109** Lode Claim, which is located in the NW 1/4 of the NW 1/4 of Section 2, and NE 1/4 of the NE 1/4 of Section 3, Township 1 North, Range 15.5 East, Gila & Salt River Base and Meridian, Gila County, Arizona, Globe Mining District.
2. The type of corner and location monuments used are wood 2"x2"x48" posts and metal tags with location information written thereon.
3. The bearings and distances in degrees and feet between claim corners are as depicted on the above map.

When recorded return to:

Fossil Land and Livestock Limited Co  
13138 N High Hawk Dr  
Marana, AZ 85658

**LOCATION NOTICE FOR LODE MINING CLAIM**

NOTICE IS HEREBY GIVEN that the HOOK 110  
\_\_\_\_\_ lode mining claim has been located  
by Fossil Land and Livestock Limited Co whose current mailing  
address is 13138 N High Hawk Dr  
Marana, AZ 85658



The general course of this claim is East/West and it is situated in Gila  
County, Arizona. This claim is 1500 feet in length and 600 feet in width. This claim runs  
from the location monument on which this location notice is posted approximately 1490 feet in a  
easterly direction to the east end line and 10 feet in a westerly direction to the  
west end line. This claim is marked by six monuments, one at each corner and one at the center of each  
end line of the claim.

The location monument on which this notice is posted is situated within Section 3, Township 1  
North, Range 15.5 East, Gila Salt River Base and Meridian, Arizona and this claim encompasses portions  
of the following quarter section (s), section (s), Township (s) and Range (s) NE 1/4 of the NW 1/4 and NW 1/4  
of the NE 1/4 of Section 3, Township 1 North, Range 15.5 East, Gila & Salt River Base and Meridian, Gila  
County, Arizona, Globe Mining District.

The locality of this claim with reference to some natural object or permanent monument and additional information  
(if any) concerning its locality are as follows: 15968 feet north and 14423 feet east from the southwest corner of  
Section 14, Township 1 North, Range 15 East, to the northeast corner of said claim.

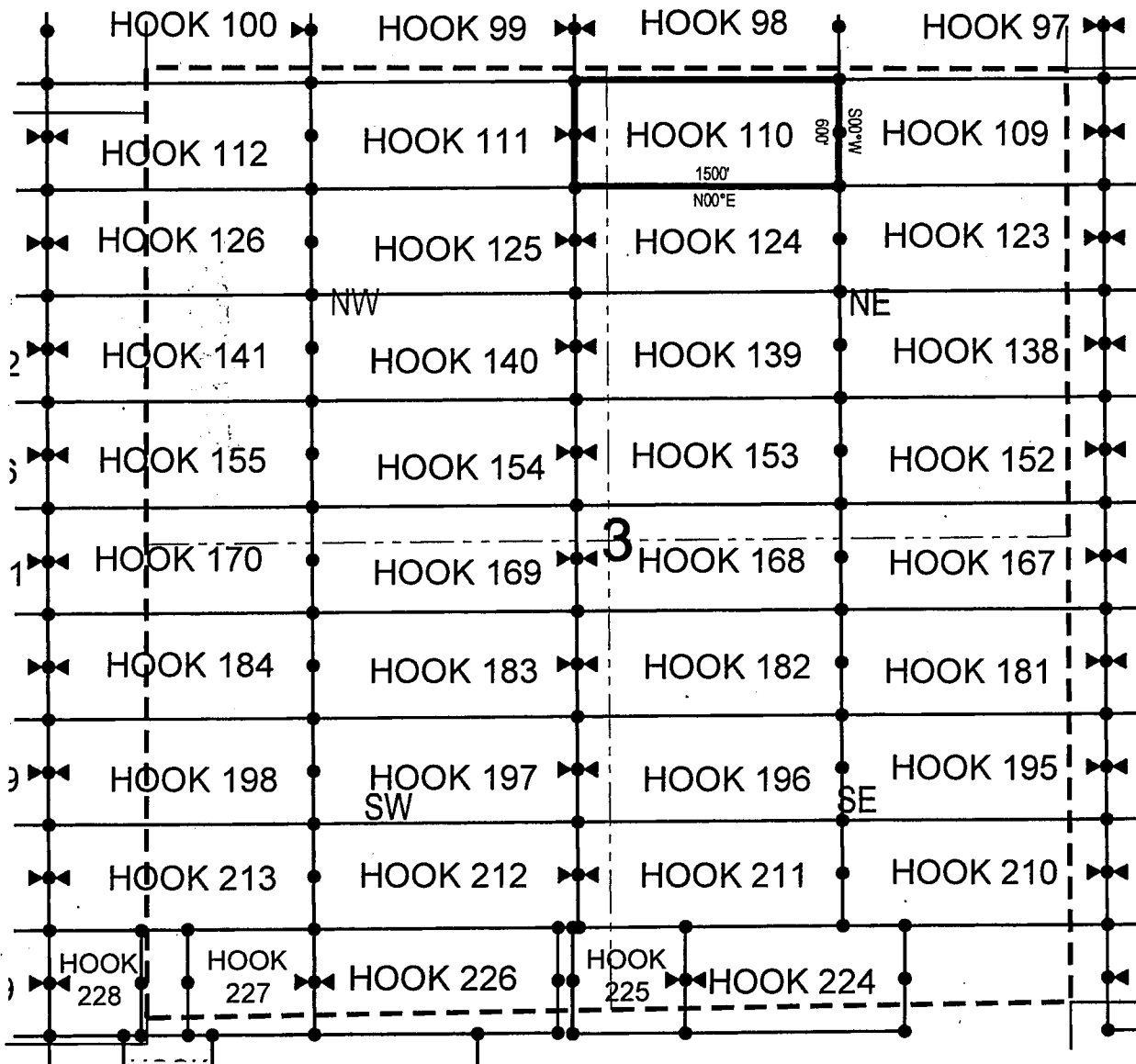
DATED AND POSTED on the ground this 11th day of December, 2017

LOCATOR (s) Fossil Land and Livestock AGENT: T. Robert Breen /  
Limited Co  
13138 N High Hawk Dr  
Marana, AZ 85658

A handwritten signature in black ink, appearing to read "T. Robert Breen".

AMC 449586

## LODE CLAIM LOCATION MAP



● Corner Posts    ▲ Location Monuments    Scale: 1"=1000'



1. The above map depicts the **HOOK 110** Lode Claim, which is located in the NE 1/4 of the NW 1/4 and NW 1/4 of the NE 1/4 of Section 3, Township 1 North, Range 15.5 East, Gila & Salt River Base and Meridian, Gila County, Arizona, Globe Mining District.
2. The type of corner and location monuments used are wood 2"x2"x48" posts and metal tags with location information written thereon.
3. The bearings and distances in degrees and feet between claim corners are as depicted on the above map.



When recorded return to:

Fossil Land and Livestock Limited Co  
13138 N High Hawk Dr  
Marana, AZ 85658

**LOCATION NOTICE FOR LODE MINING CLAIM**

NOTICE IS HEREBY GIVEN that the HOOK 111  
\_\_\_\_\_ lode mining claim has been located  
by Fossil Land and Livestock Limited Co whose current mailing  
address is 13138 N High Hawk Dr  
Marana, AZ 85658

RECEIVED  
BLM AZ STATE OFFICE  
2018 MAR - 2 A 10:42  
PHOENIX, ARIZONA

The general course of this claim is East/West and it is situated in Gila  
County, Arizona. This claim is 1500 feet in length and 600 feet in width. This claim runs  
from the location monument on which this location notice is posted approximately 10 feet in a  
easterly direction to the east end line and 1490 feet in a westerly direction to the  
west end line. This claim is marked by six monuments, one at each corner and one at the center of each  
end line of the claim.

The location monument on which this notice is posted is situated within Section 3, Township 1  
North, Range 15.5 East, Gila Salt River Base and Meridian, Arizona and this claim encompasses portions  
of the following quarter section (s), section (s), Township (s) and Range (s) NE 1/4 of the NW 1/4 and NW 1/4  
of the NW 1/4 of Section 3, Township 1 North, Range 15.5 East, Gila & Salt River Base and Meridian, Gila  
County, Arizona, Globe Mining District.

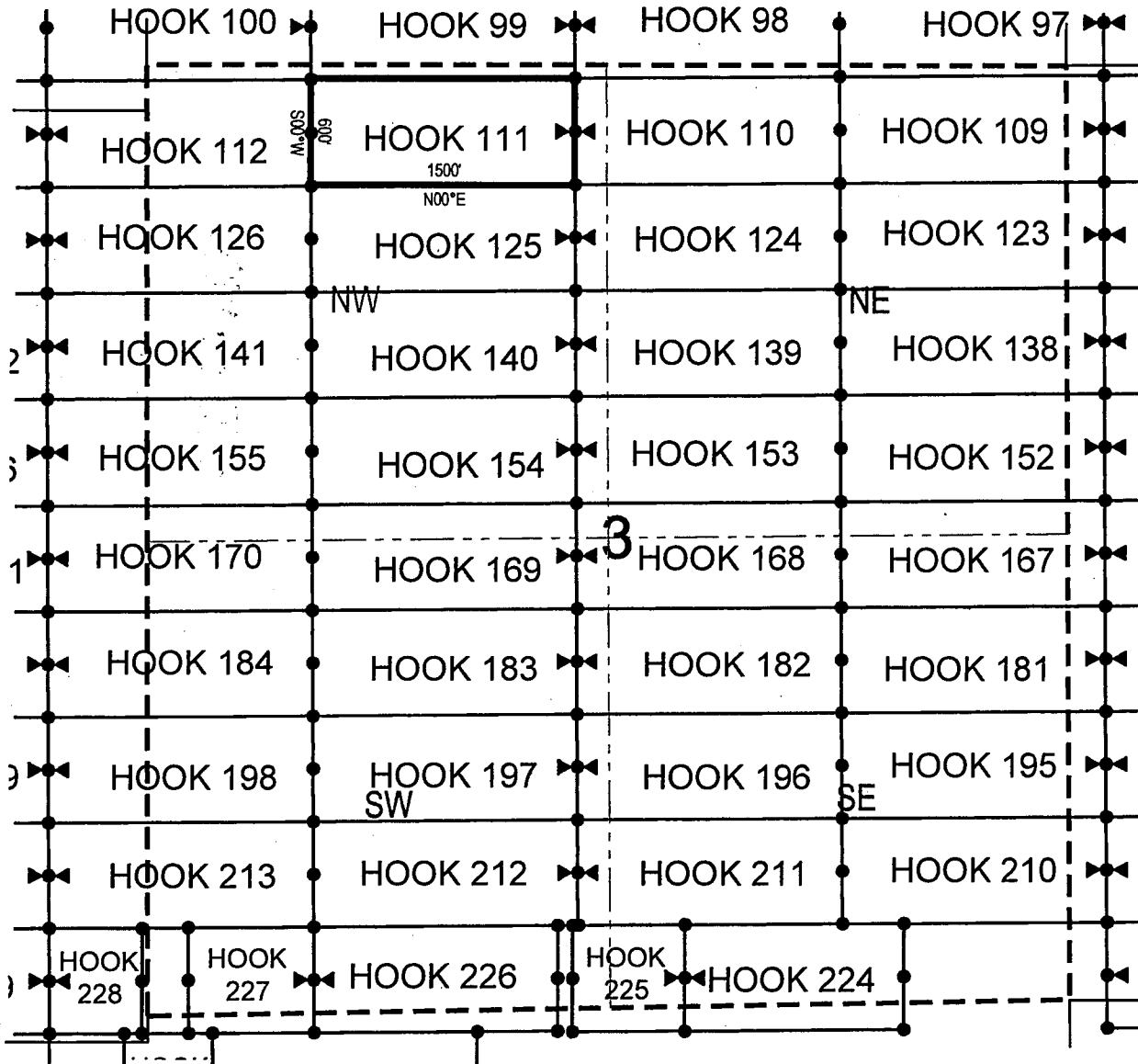
The locality of this claim with reference to some natural object or permanent monument and additional information  
(if any) concerning its locality are as follows: 15960 feet north and 12923 feet east from the southwest corner of  
Section 14, Township 1 North, Range 15 East, to the northeast corner of said claim.

DATED AND POSTED on the ground this 11th day of December, 2017

LOCATOR (s) Fossil Land and Livestock AGENT: T. Robert Breen /  
Limited Co  
13138 N High Hawk Dr  
Marana, AZ 85658

AMC449587

## LODE CLAIM LOCATION MAP



• Corner Posts      ▲ Location Monuments      Scale: 1"=1000'



1. The above map depicts the **HOOK 111** Lode Claim, which is located in the NE 1/4 of the NW 1/4 and NW 1/4 of the NW 1/4 of Section 3, Township 1 North, Range 15.5 East, Gila & Salt River Base and Meridian, Gila County, Arizona, Globe Mining District.
2. The type of corner and location monuments used are wood 2"x2"x48" posts and metal tags with location information written thereon.
3. The bearings and distances in degrees and feet between claim corners are as depicted on the above map.

When recorded return to:

Fossil Land and Livestock Limited Co  
13138 N High Hawk Dr  
Marana, AZ 85658

**LOCATION NOTICE FOR LODE MINING CLAIM**

NOTICE IS HEREBY GIVEN that the HOOK 112  
\_\_\_\_\_ lode mining claim has been located  
by Fossil Land and Livestock Limited Co whose current mailing  
address is 180 Magee Suite 134  
Marana, AZ 85658

RECEIVED  
BLM AZ STATE OFFICE  
2018 MAR - 2 A 10:42  
PHOENIX, ARIZONA

The general course of this claim is East/West and it is situated in Gila  
County, Arizona. This claim is 1500 feet in length and 600 feet in width. This claim runs  
from the location monument on which this location notice is posted approximately 1490 feet in a  
easterly direction to the east end line and 10 feet in a westerly direction to the  
west end line. This claim is marked by six monuments, one at each corner and one at the center of each  
end line of the claim.

The location monument on which this notice is posted is situated within Section 1, Township 1  
North, Range 15 East, Gila Salt River Base and Meridian, Arizona and this claim encompasses portions  
of the following quarter section (s), section (s), Township (s) and Range (s) NE 1/4 of the NE 1/4 of Section 1,  
Township 1 North, Range 15 East, NW 1/4 of the NW 1/4 of Sec 3, Township 1 North, Range 15.5 East, and  
SE 1/4 of the SE 1/4 of Sec 36, Township 2 North, Range 15 East, Gila & Salt River Base and Meridian, Gila  
County, AZ, Globe MD.

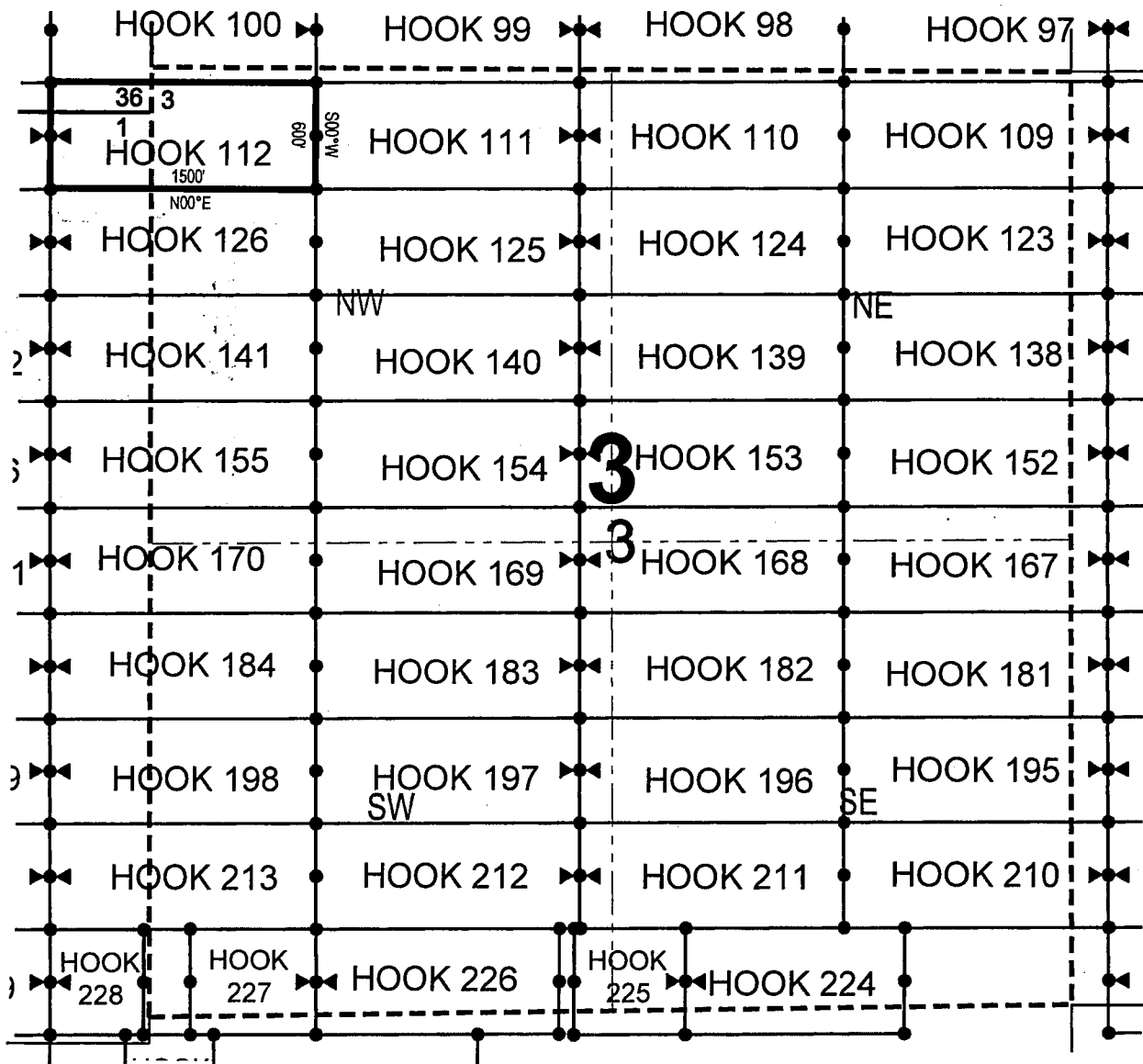
The locality of this claim with reference to some natural object or permanent monument and additional information  
(if any) concerning its locality are as follows: 15951 feet north and 11423 feet east from the southwest corner of  
Section 14, Township 1 North, Range 15 East, to the northeast corner of said claim.

DATED AND POSTED on the ground this 14th day of December, 20 17

LOCATOR (s) Fossil Land and Livestock AGENT: T. Robert Breen /  
Limited Co  
180 Magee Suite 134  
Marana, AZ 85658

AMC 449588

# LODE CLAIM LOCATION MAP



• Corner Posts    ▲ Location Monuments    Scale: 1"=1000'



1. The above map depicts the HOOK 112 Lode Claim, which is located in the NE 1/4 of the NE 1/4 of Section 1, Township 1 North, Range 15 East, NW 1/4 of the NW 1/4 of Sec 3, Township 1 North, Range 15.5 East, and SE 1/4 of the SE 1/4 of Sec 36, Township 2 North, Range 15 East, Gila County, Arizona, Globe Mining District.
2. The type of corner and location monuments used are wood 2"x2"x48" posts and metal tags with location information written thereon.
3. The bearings and distances in degrees and feet between claim corners are as depicted on the above map.

Fossil Land and Livestock Limited Co  
13138 N High Hawk Dr  
Marana, AZ 85658

NOTICE IS HEREBY GIVEN that the HOOK 113

RECEIVED  
BLMAZ STATE OFFICE  
2018 MAR - 2 A 10: 42  
PHOENIX, ARIZONA

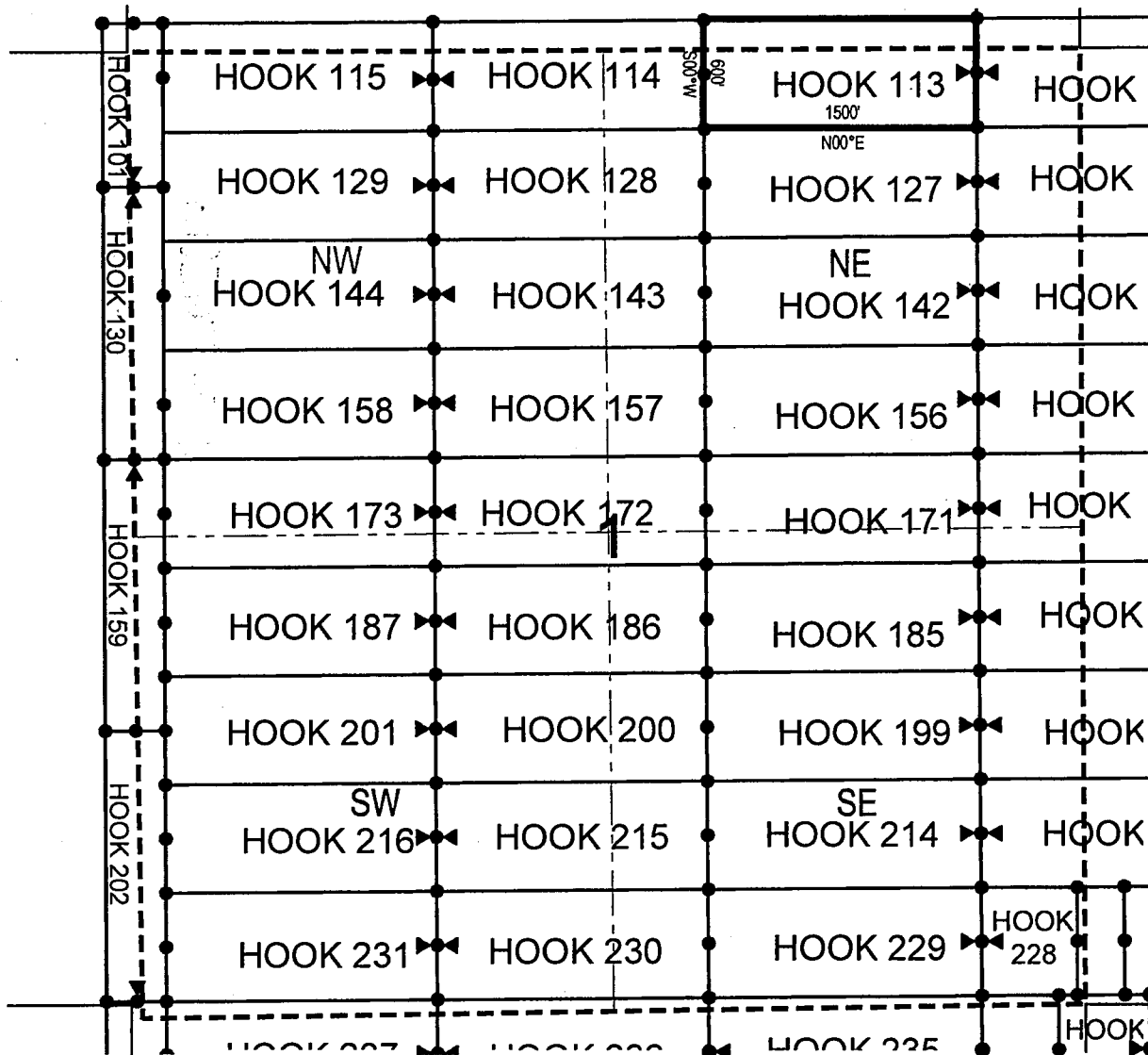
АМС 449589

The locality of this claim with reference to some natural object or permanent monument and additional information (if any) concerning its locality are as follows: 15942 feet north and 9923 feet east from the southwest corner of Section 14, Township 1 North, Range 15 East, to the northeast corner of said claim.

LOCATOR (s) Fossil Land and Livestock AGENT: T. Robert Breen /  
Limited Co  
 13138 N High Hawk Dr  
 Marana, AZ 85658

2017. 

## LODE CLAIM LOCATION MAP



● Corner Posts    ▲ Location Monuments    Scale: 1"=1000'



1. The above map depicts the **HOOK 113** Lode Claim, which is located in the NE 1/4 of the NE 1/4 and NW 1/4 of the NE 1/4 of Section 1, Township 1 North, Range 15 East, and SE 1/4 of the SE 1/4 and SW 1/4 of the SE 1/4 of Section 36, Township 2 North, Range 15 East, Gila & Salt River Base and Meridian, Gila County, Arizona, Globe Mining District.
2. The type of corner and location monuments used are wood 2"x2"x48" posts and metal tags with location information written thereon.
3. The bearings and distances in degrees and feet between claim corners are as depicted on the above map.

Fossil Land and Livestock Limited Co  
13138 N High Hawk Dr  
Marana, AZ 85658

NOTICE IS HEREBY GIVEN that the **HOOK 114**  
\_\_\_\_\_ lode mining claim has been located  
by Fossil Land and Livestock Limited Co whose current mailing  
address is 13138 N High Hawk Dr  
Marana, AZ 85658

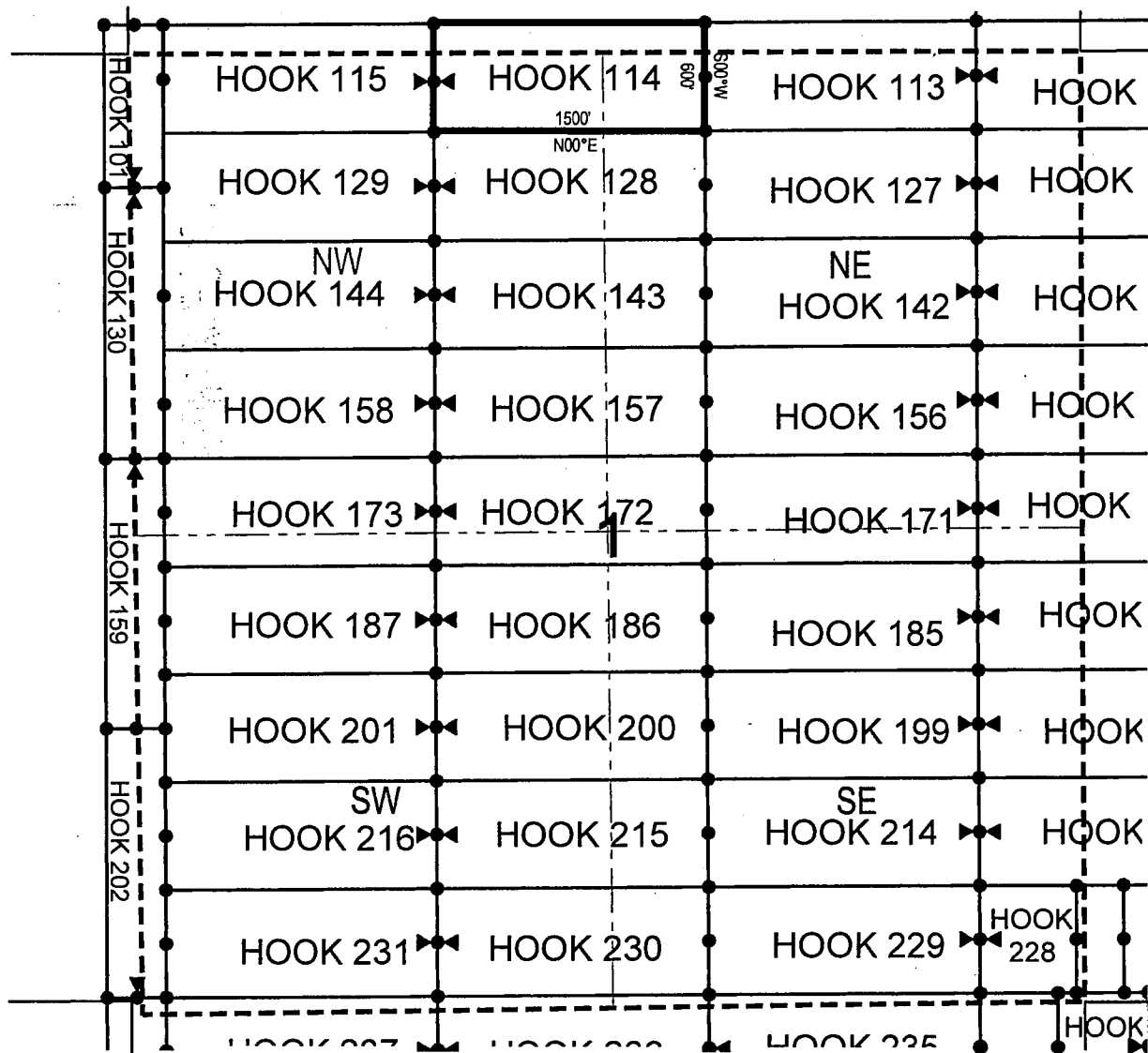
RECEIVED  
BLM AZ STATE OFFICE  
2018 MAR -2 A 10:42  
PHOENIX, ARIZONA

The locality of this claim with reference to some natural object or permanent monument and additional information (if any) concerning its locality are as follows: 15934 feet north and 8423 feet east from the southwest corner of Section 14, Township 1 North, Range 15 East, to the northeast corner of said claim.

LOCATOR (s) Fossil Land and Livestock AGENT: T. Robert Breen /  
Limited Co  
 13138 N High Hawk Dr  
 Marana, AZ 85658

A.MC 449590

## LODE CLAIM LOCATION MAP



● Corner Posts    ▲ Location Monuments    Scale: 1"=1000'



1. The above map depicts the HOOK 114 Lode Claim, which is located in the NE 1/4 of the NW 1/4 and NW 1/4 of the NE 1/4 of Section 1, Township 1 North, Range 15 East, and SW 1/4 of the SE 1/4 and SE 1/4 of the SW 1/4 of Section 36, Township 2 North, Range 15 East, Gila & Salt River Base and Meridian, Gila County, Arizona, Globe Mining District.
2. The type of corner and location monuments used are wood 2"x2"x48" posts and metal tags with location information written thereon.
3. The bearings and distances in degrees and feet between claim corners are as depicted on the above map.



**Fossil Land and Livestock Limited Co**  
**13138 N High Hawk Dr**  
**Marana, AZ 85658**

NOTICE IS HEREBY GIVEN that the **HOOK 115**

RECEIVED  
BLM AZ STATE OFFICE  
2018 MAR -2 A 10:42  
PHOENIX, ARIZONA

The locality of this claim with reference to some natural object or permanent monument and additional information (if any) concerning its locality are as follows: 15925 feet north and 6923 feet east from the southwest corner of Section 14, Township 1 North, Range 15 East, to the northeast corner of said claim.

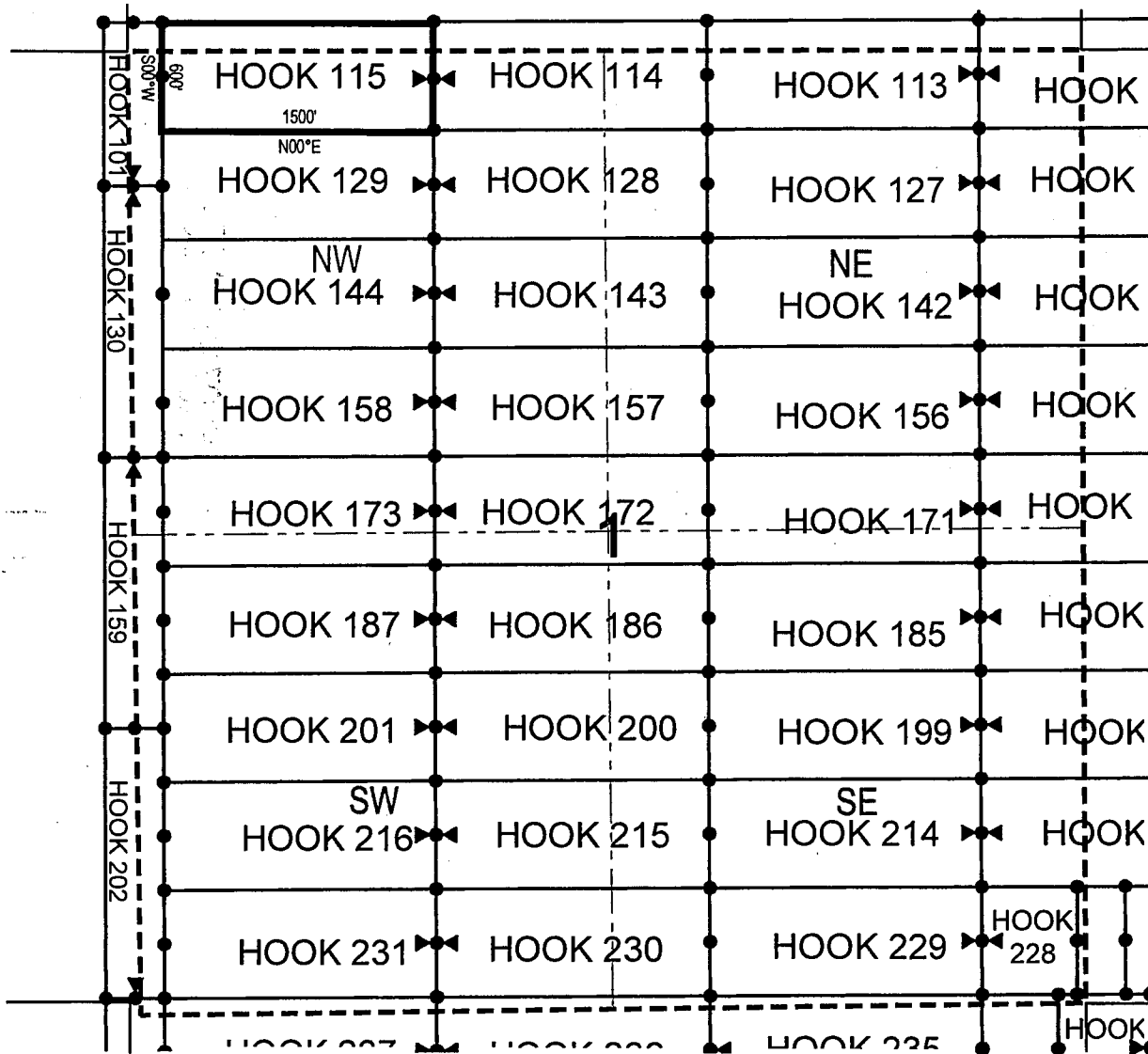
LOCATOR (s) Fossil Land and Livestock AGENT: T. Robert Breen /

Limited Co  
13138 N High Hawk Dr  
Marana, AZ 85658

AGENT: T. Robert Breen /

AMC 449591

## LODE CLAIM LOCATION MAP



● Corner Posts    ▲ Location Monuments    Scale: 1"=1000'



1. The above map depicts the **HOOK 115** Lode Claim, which is located in the NE 1/4 of the NW 1/4 and NW 1/4 of the NW 1/4 of Section 1, Township 1 North, Range 15 East, and SE 1/4 of the SW 1/4 and SW 1/4 of the SW 1/4 of Section 36, Township 2 North, Range 15 East, Gila & Salt River Base and Meridian, Gila County, Arizona, Globe Mining District.
2. The type of corner and location monuments used are wood 2"x2"x48" posts and metal tags with location information written thereon.
3. The bearings and distances in degrees and feet between claim corners are as depicted on the above map.

Fossil Land and Livestock Limited Co  
13138 N High Hawk Dr  
Marana, AZ 85658

NOTICE IS HEREBY GIVEN that the **HOOK 116**

\_\_\_\_\_ lode mining claim has been located  
by Fossil Land and Livestock Limited Co whose current mailing  
address is 13138 N High Hawk Dr  
Marana, AZ 85658

The general course of this claim is East/West and it is situated in AN Gila CE County, Arizona. This claim is 1500 feet in length and 600 feet in width. This claim runs from the location monument on which this location notice is posted approximately 1490 feet in a easterly direction to the east end line and 10 feet in a westerly direction to the west end line. This claim is marked by six monuments, one at each corner and one at the center of each end line of the claim.

The location monument on which this notice is posted is situated within Section 1, Township 1  
North, Range 15.5 East, Gila Salt River Base and Meridian, Arizona and this claim encompasses portions  
of the following quarter section (s), section (s), Township (s) and Range (s) NW 1/4 of the NE 1/4 and NE 1/4  
of the NE 1/4 of Section 1, Township 1 North, Range 15.5 East, and NW 1/4 of the NW 1/4 of Section 6,  
Township 1 North, Range 16 East, Gila & Salt River Base and Meridian, Gila County, Arizona, Globe Mining  
District.

The locality of this claim with reference to some natural object or permanent monument and additional information (if any) concerning its locality are as follows: 15438 feet north and 26426 feet east from the southwest corner of Section 14, Township 1 North, Range 15 East, to the northeast corner of said claim.

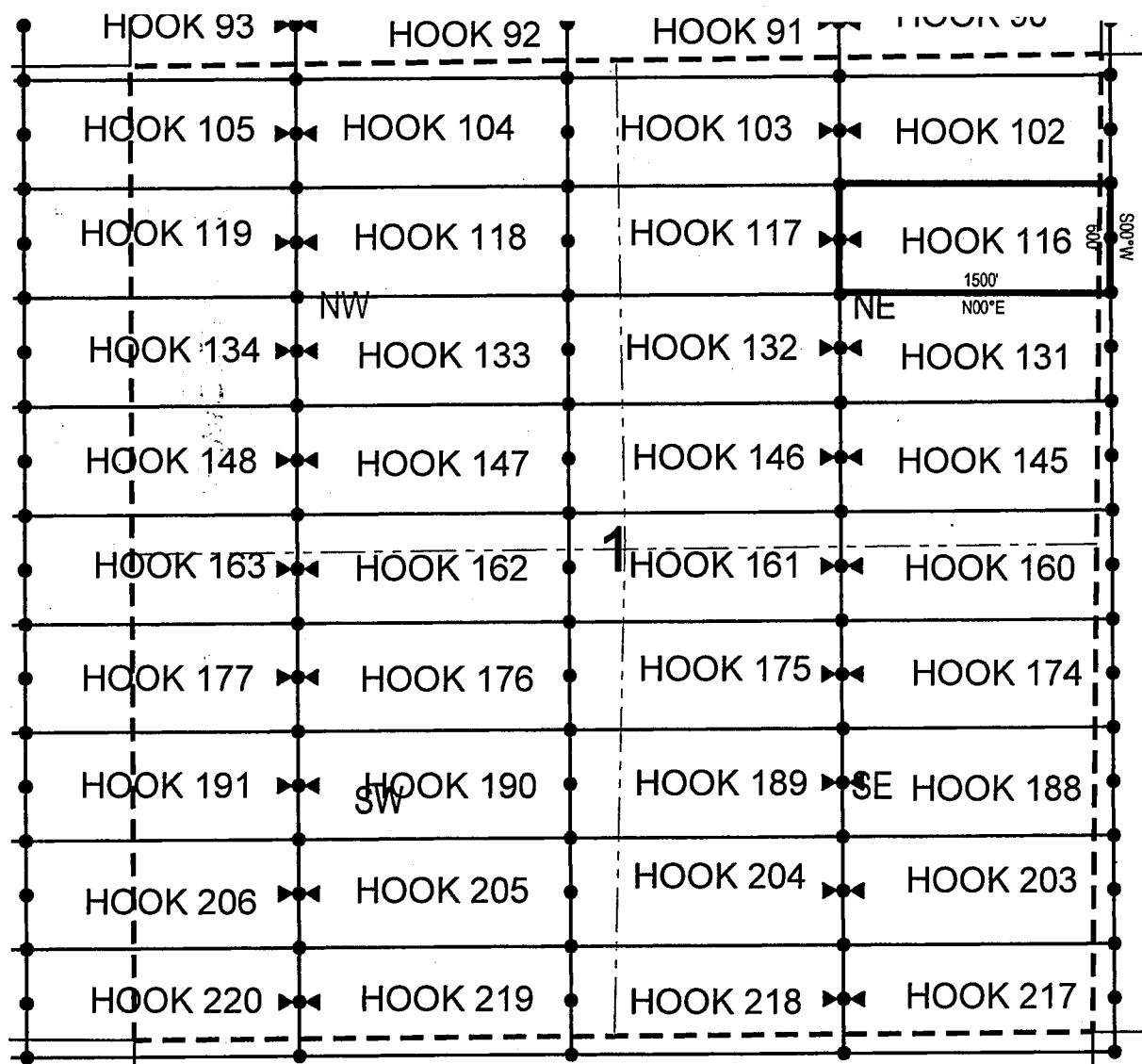
DATED AND POSTED on the ground this 4th day of January, 2018

LOCATOR (s) Fossil Land and Livestock AGENT: T. Robert Breen /  
Limited Co  
 13138 N High Hawk Dr  
 Marana, AZ 85658

RECEIVED  
BLM AZ STATE OFFICE  
2018 MAR -2 A 10:4  
PHOENIX, ARIZONA  
Gila

AMC449592

## LODE CLAIM LOCATION MAP



● Corner Posts

▲ Location Monuments

Scale: 1"=1000'



1. The above map depicts the **HOOK 116** Lode Claim, which is located in the NW 1/4 of the NE 1/4 and NE 1/4 of the NE 1/4 of Section 1, Township 1 North, Range 15.5 East, and NW 1/4 of the NW 1/4 of Section 6, Township 1 North, Range 16 East, Gila & Salt River Base and Meridian, Gila County, Arizona, Globe Mining District.
2. The type of corner and location monuments used are wood 2"x2"x48" posts and metal tags with location information written thereon.
3. The bearings and distances in degrees and feet between claim corners are as depicted on the above map.

When recorded return to:

Fossil Land and Livestock Limited Co  
13138 N High Hawk Dr  
Marana, AZ 85658

**LOCATION NOTICE FOR LODGE MINING CLAIM**

NOTICE IS HEREBY GIVEN that the HOOK 117  
\_\_\_\_\_ lode mining claim has been located  
by Fossil Land and Livestock Limited Co whose current mailing  
address is 13138 N High Hawk Dr  
Marana, AZ 85658

RECEIVED  
BLM AZ STATE OFFICE  
2018 MAR - 2 A 10:42  
PHOENIX, ARIZONA

The general course of this claim is East/West and it is situated in Gila  
County, Arizona. This claim is 1500 feet in length and 600 feet in width. This claim runs  
from the location monument on which this location notice is posted approximately 10 feet in a  
easterly direction to the east end line and 1490 feet in a westerly direction to the  
west end line. This claim is marked by six monuments, one at each corner and one at the center of each  
end line of the claim.

The location monument on which this notice is posted is situated within Section 1, Township 1  
North, Range 15.5 East, Gila Salt River Base and Meridian, Arizona and this claim encompasses portions  
of the following quarter section (s), section (s), Township (s) and Range (s) NW 1/4 of the NE 1/4 and NE 1/4  
of the NW 1/4 of Section 1, Township 1 North, Range 15.5 East, Gila & Salt River Base and Meridian, Gila  
County, Arizona, Globe Mining District.

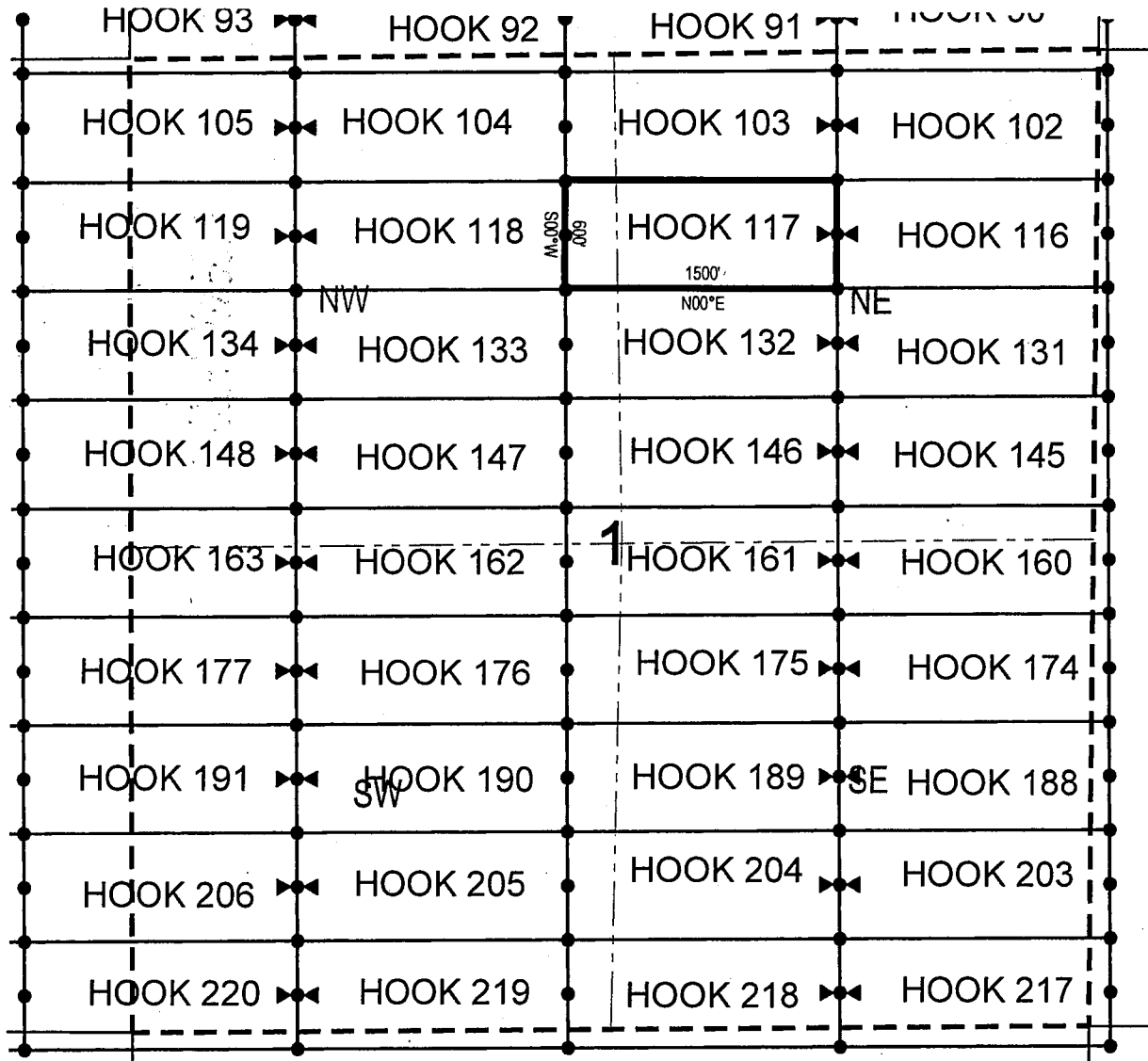
The locality of this claim with reference to some natural object or permanent monument and additional information  
(if any) concerning its locality are as follows: 15429 feet north and 24926 feet east from the southwest corner of  
Section 14, Township 1 North, Range 15 East, to the northeast corner of said claim.

DATED AND POSTED on the ground this 4th day of January, 20 18

LOCATOR (s) Fossil Land and Livestock AGENT: T. Robert Breen /  
Limited Co  
13138 N High Hawk Dr  
Marana, AZ 85658

AMC449593

## LODE CLAIM LOCATION MAP



• Corner Posts

▲ Location Monuments

Scale: 1"=1000'



1. The above map depicts the **HOOK 117** Lode Claim, which is located in the NW 1/4 of the NE 1/4 and NE 1/4 of the NW 1/4 of Section 1, Township 1 North, Range 15.5 East, Gila & Salt River Base and Meridian, Gila County, Arizona, Globe Mining District.
2. The type of corner and location monuments used are wood 2"x2"x48" posts and metal tags with location information written thereon.
3. The bearings and distances in degrees and feet between claim corners are as depicted on the above map.

Fossil Land and Livestock Limited Co  
13138 N High Hawk Dr  
Marana, AZ 85658

NOTICE IS HEREBY GIVEN that the **HOOK 118**

RECEIVED  
BLMAZ STATE OFFICE  
2016 MAR - 2 A 10: 42  
PHOENIX, ARIZONA

The location monument on which this notice is posted is situated within Section 1, Township 1  
North, Range 15.5 East, Gila Salt River Base and Meridian, Arizona and this claim encompasses portions  
of the following quarter section (s), section (s), Township (s) and Range (s) NW 1/4 of the NW 1/4 and NE 1/4  
of the NW 1/4 of Section 1, Township 1 North, Range 15.5 East, Gila & Salt River Base and Meridian, Gila  
County, Arizona, Globe Mining District.

The locality of this claim with reference to some natural object or permanent monument and additional information (if any) concerning its locality are as follows: 15421 feet north and 23426 feet east from the southwest corner of Section 14, Township 1 North, Range 15 East, to the northeast corner of said claim.

DATED AND POSTED on the ground this 3rd day of January, 20 18.

LOCATOR (s) Fossil Land and Livestock AGENT: T. Robert Breen /  
Limited Co  
 13138 N High Hawk Dr  
 Marana, AZ 85658

AMC 449594

[illegible]

1. The above map depicts the **HOOK 118** Lode Claim, which is located in the NW 1/4 of the NW 1/4 and NE 1/4 of the NW 1/4 of Section 1, Township 1 North, Range 15.5 East, Gila & Salt River Base and Meridian, Gila County, Arizona, Globe Mining District.
2. The type of corner and location monuments used are wood 2"x2"x48" posts and metal tags with location information written thereon.
3. The bearings and distances in degrees and feet between claim corners are as depicted on the above map.



Fossil Land and Livestock Limited Co  
13138 N High Hawk Dr  
Marana, AZ 85658

NOTICE IS HEREBY GIVEN that the **HOOK 119**

RECEIVED  
BLMAZ STATE OFFICE  
2018 MAR -2 A 10: 42  
PHOENIX, ARIZONA

The location monument on which this notice is posted is situated within Section 1, Township 1 North, Range 15.5 East, Gila Salt River Base and Meridian, Arizona and this claim encompasses portions of the following quarter section (s), section (s), Township (s) and Range (s) NW 1/4 of the NW 1/4 of Section 1, and NE 1/4 of the NE 1/4 of Section 2, Township 1 North, Range 15.5 East, Gila & Salt River Base and Meridian, Gila County, Arizona, Globe Mining District.

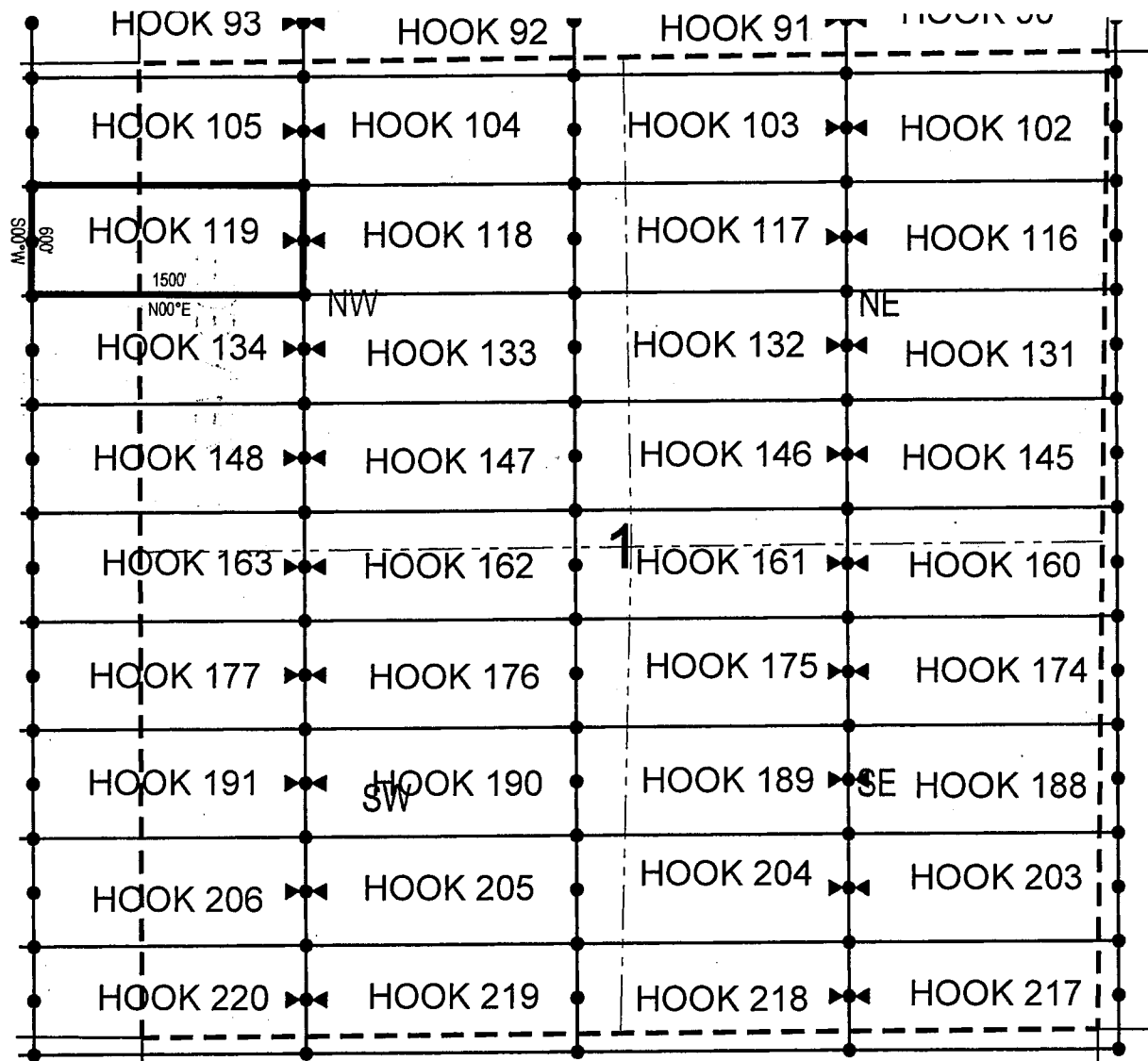
The locality of this claim with reference to some natural object or permanent monument and additional information (if any) concerning its locality are as follows: 15412 feet north and 21926 feet east from the southwest corner of Section 14, Township 1 North, Range 15 East, to the northeast corner of said claim.

DATED AND POSTED on the ground this 3rd day of January, 2018

LOCATOR (s) Fossil Land and Livestock AGENT: T. Robert Breen /  
Limited Co  
13138 N High Hawk Dr  
Marana, AZ 85658

AMC 449595

## LODE CLAIM LOCATION MAP



● Corner Posts

▲ Location Monuments

Scale: 1"=1000'



1. The above map depicts the **HOOK 119** Lode Claim, which is located in the NW 1/4 of the NW 1/4 of Section 1, and NE 1/4 of the NE 1/4 of Section 2, Township 1 North, Range 15.5 East, Gila & Salt River Base and Meridian, Gila County, Arizona, Globe Mining District.
2. The type of corner and location monuments used are wood 2"x2"x48" posts and metal tags with location information written thereon.
3. The bearings and distances in degrees and feet between claim corners are as depicted on the above map.

Fossil Land and Livestock Limited Co  
13138 N High Hawk Dr  
Marana, AZ 85658

NOTICE IS HEREBY GIVEN that the **HOOK 120**

RECEIVED  
BLMAZ STATE OFFICE  
2018 MAR -2 A 10: 43  
PHOENIX, ARIZONA

The location monument on which this notice is posted is situated within Section 2, Township 1  
North, Range 15.5 East, Gila Salt River Base and Meridian, Arizona and this claim encompasses portions  
of the following quarter section (s), section (s), Township (s) and Range (s) NW 1/4 of the NE 1/4 and NE 1/4  
of the NE 1/4 of Section 2, Township 1 North, Range 15.5 East, Gila & Salt River Base and Meridian, Gila  
County, Arizona, Globe Mining District.

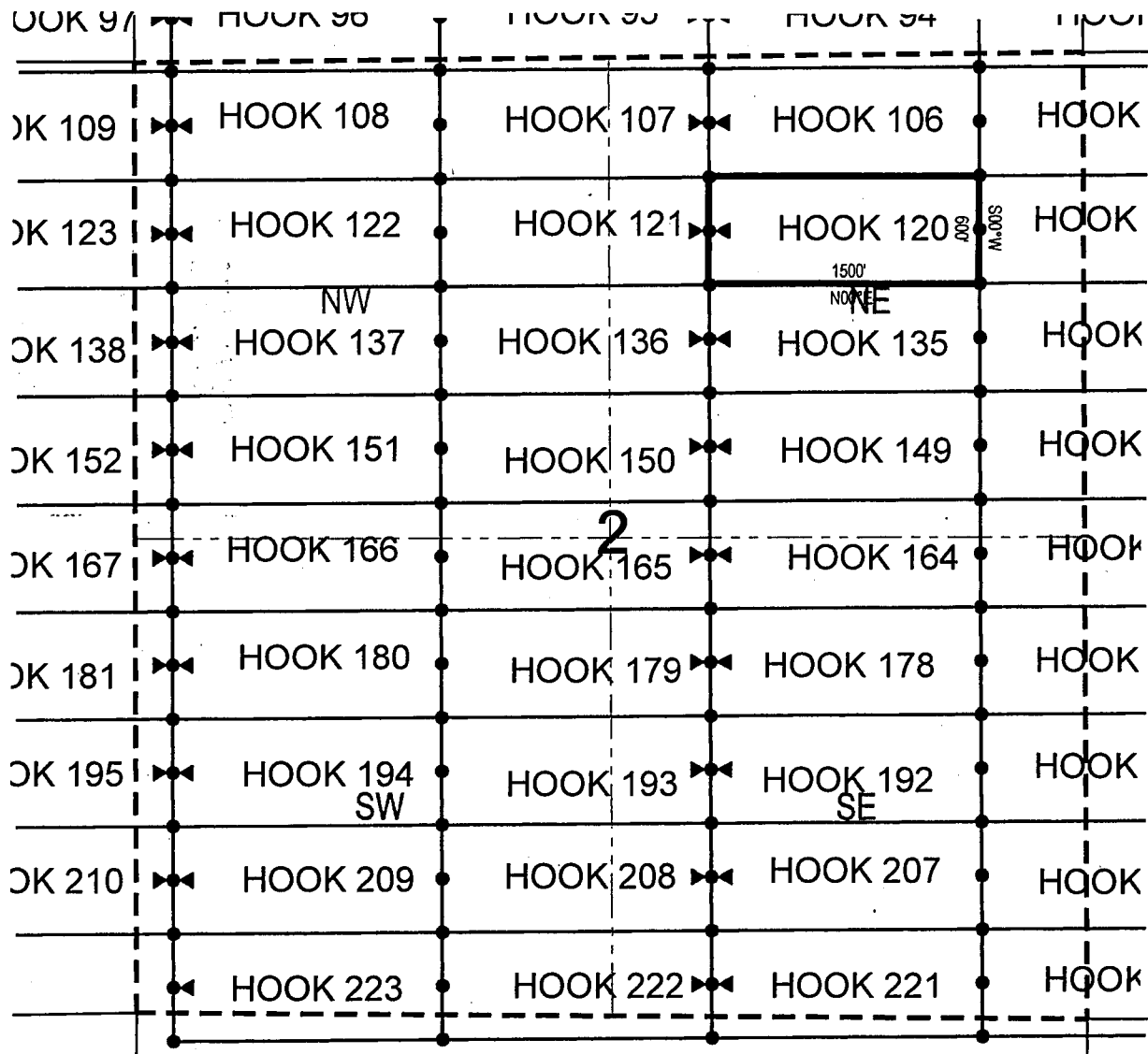
The locality of this claim with reference to some natural object or permanent monument and additional information (if any) concerning its locality are as follows: 15403 feet north and 20426 feet east from the southwest corner of Section 14, Township 1 North, Range 15 East, to the northeast corner of said claim.

DATED AND POSTED on the ground this 13th day of December, 2017

LOCATOR (s) Fossil Land and Livestock AGENT: T. Robert Breen /  
Limited Co  
 13138 N High Hawk Dr  
 Marana, AZ 85658

AMC 449596

## LODE CLAIM LOCATION MAP



● Corner Posts

▲ Location Monuments

Scale: 1"=1000'



1. The above map depicts the **HOOK 120** Lode Claim, which is located in the NW 1/4 of the NE 1/4 and NE 1/4 of the NE 1/4 of Section 2, Township 1 North, Range 15.5 East, Gila & Salt River Base and Meridian, Gila County, Arizona, Globe Mining District.
2. The type of corner and location monuments used are wood 2"x2"x48" posts and metal tags with location information written thereon.
3. The bearings and distances in degrees and feet between claim corners are as depicted on the above map.

Fossil Land and Livestock Limited Co  
13138 N High Hawk Dr  
Marana, AZ 85658

NOTICE IS HEREBY GIVEN that the **HOOK 121**  
\_\_\_\_\_ lode mining claim has been located  
by Fossil Land and Livestock Limited Co whose current mailing  
address is 13138 N High Hawk Dr  
Marana, AZ 85658

RECEIVED  
BLMAZ STATE OFFICE  
2018 MAR - 2 A 10: 43  
PHOENIX, ARIZONA

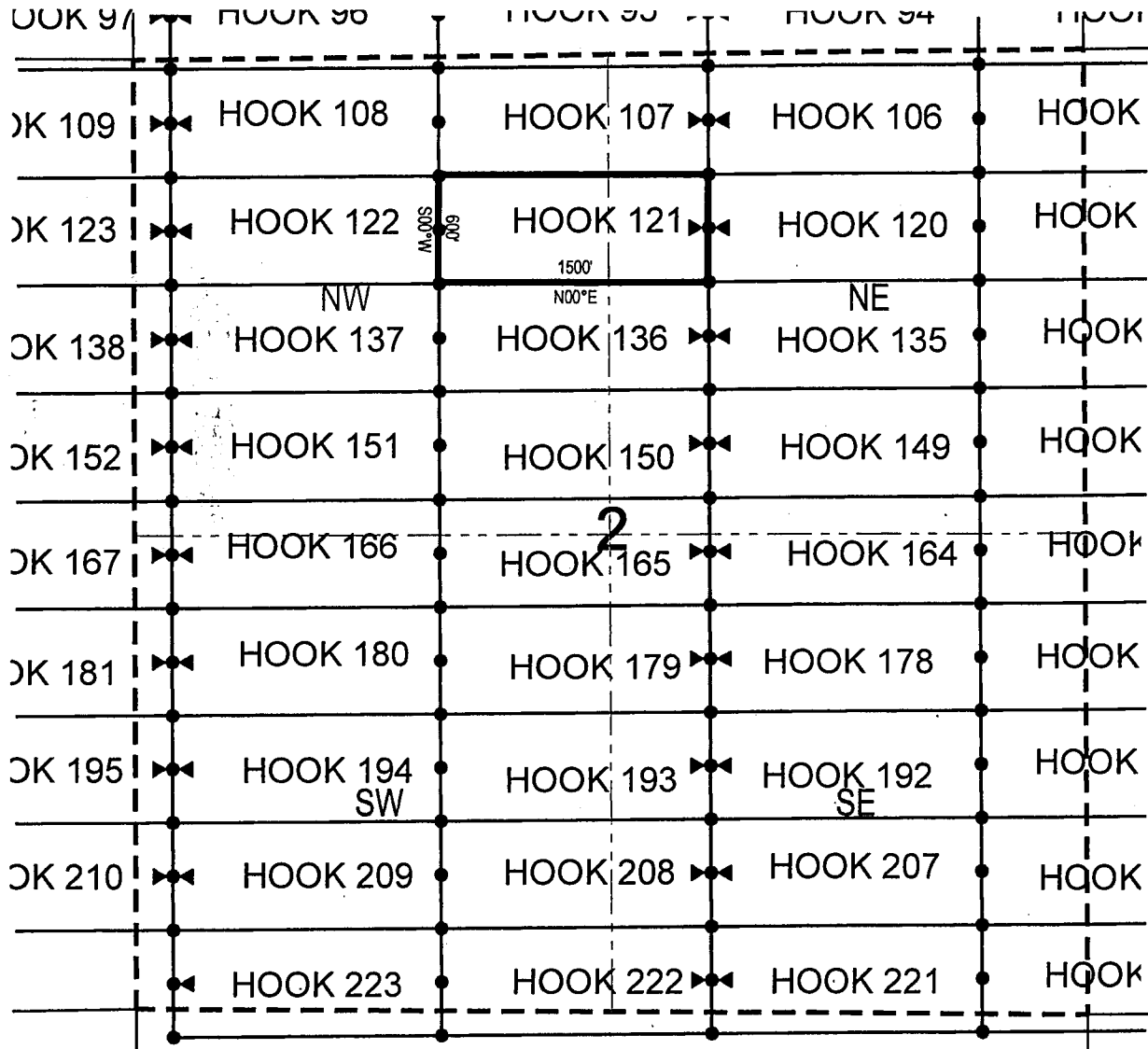
The location monument on which this notice is posted is situated within Section 2, Township 1  
North, Range 15.5 East, Gila Salt River Base and Meridian, Arizona and this claim encompasses portions  
of the following quarter section (s), section (s), Township (s) and Range (s) NW 1/4 of the NE 1/4 and NE 1/4  
of the NW 1/4 of Section 2, Township 1 North, Range 15.5 East, Gila & Salt River Base and Meridian, Gila  
County, Arizona, Globe Mining District.

The locality of this claim with reference to some natural object or permanent monument and additional information (if any) concerning its locality are as follows: 15395 feet north and 18926 feet east from the southwest corner of Section 14, Township 1 North, Range 15 East, to the northeast corner of said claim.

LOCATOR (s) Fossil Land and Livestock AGENT: T. Robert Breen /  
Limited Co  
 13138 N High Hawk Dr  
 Marana, AZ 85658

AMC449597

## LODE CLAIM LOCATION MAP



• Corner Posts    ▲ Location Monuments    Scale: 1"=1000'



1. The above map depicts the **HOOK 121** Lode Claim, which is located in the NW 1/4 of the NE 1/4 and NE 1/4 of the NW 1/4 of Section 2, Township 1 North, Range 15.5 East, Gila & Salt River Base and Meridian, Gila County, Arizona, Globe Mining District.
2. The type of corner and location monuments used are wood 2"x2"x48" posts and metal tags with location information written thereon.
3. The bearings and distances in degrees and feet between claim corners are as depicted on the above map.

Fossil Land and Livestock Limited Co  
13138 N High Hawk Dr  
Marana, AZ 85658

NOTICE IS HEREBY GIVEN that the HOOK 122

RECEIVED  
BLM AZ STATE OFFICE  
2018 MAR -2 A 10: 43  
PHOENIX, ARIZONA

The location monument on which this notice is posted is situated within Section 2, Township 1  
North, Range 15.5 East, Gila Salt River Base and Meridian, Arizona and this claim encompasses portions  
of the following quarter section (s), section (s), Township (s) and Range (s) NW 1/4 of the NW 1/4 and NE  
1/4 of the NW 1/4 of Section 2, Township 1 North, Range 15.5 East, Gila & Salt River Base and Meridian,  
Gila County, Arizona, Globe Mining District.

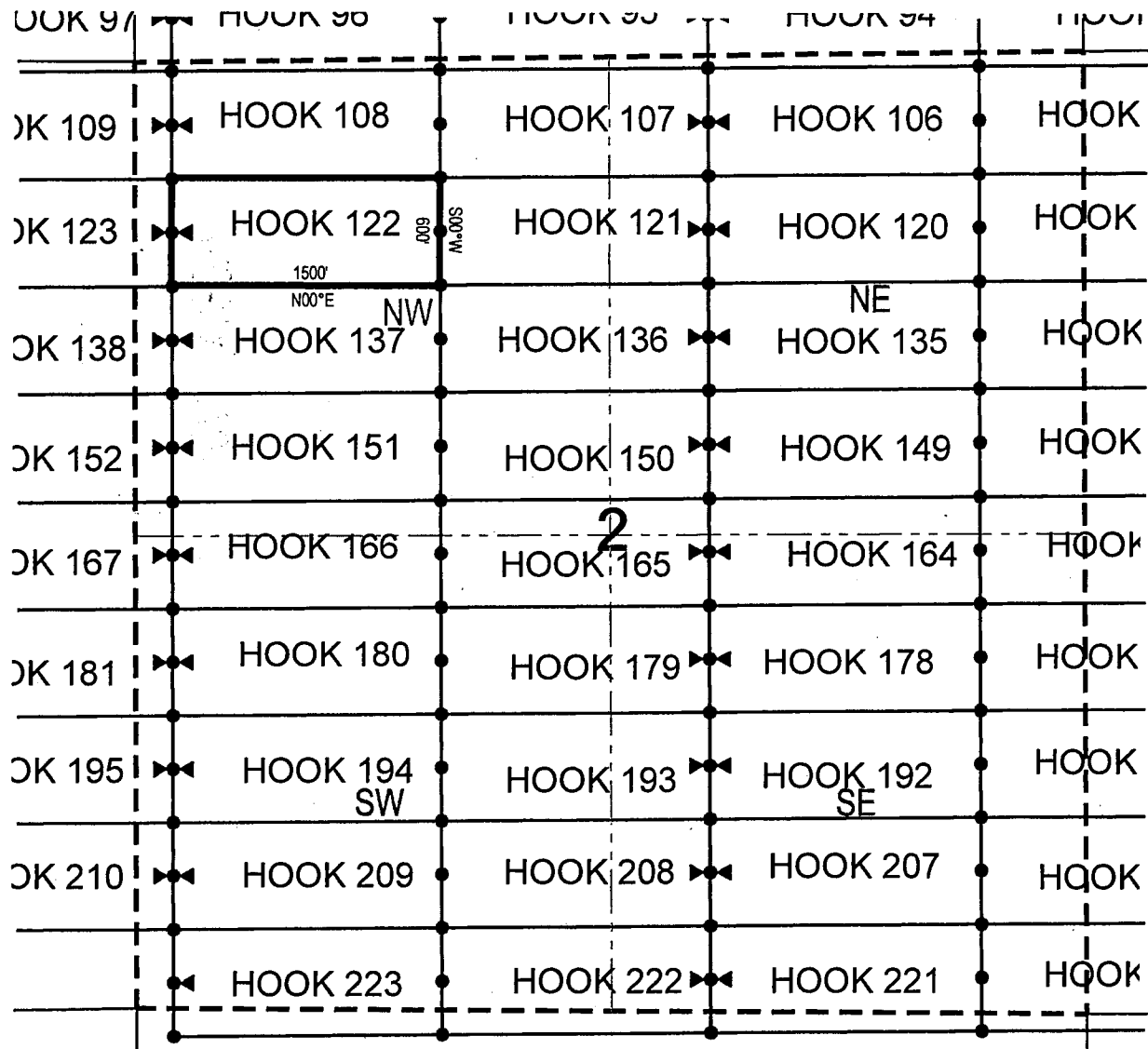
The locality of this claim with reference to some natural object or permanent monument and additional information (if any) concerning its locality are as follows: 15386 feet north and 17426 feet east from the southwest corner of Section 14, Township 1 North, Range 15 East, to the northeast corner of said claim.

DATED AND POSTED on the ground this 12th day of December, 2017

LOCATOR (s) Fossil Land and Livestock AGENT: T. Robert Breen  
Limited Co  
13138 N High Hawk Dr  
Marana, AZ 85658

AMC 449598

## LODE CLAIM LOCATION MAP



• Corner Posts

▲ Location Monuments

Scale: 1"=1000'



1. The above map depicts the **HOOK 122** Lode Claim, which is located in the NW 1/4 of the NW 1/4 and NE 1/4 of the NW 1/4 of Section 2, Township 1 North, Range 15.5 East, Gila & Salt River Base and Meridian, Gila County, Arizona, Globe Mining District.
2. The type of corner and location monuments used are wood 2"x2"x48" posts and metal tags with location information written thereon.
3. The bearings and distances in degrees and feet between claim corners are as depicted on the above map.



Fossil Land and Livestock Limited Co  
13138 N High Hawk Dr  
Marana, AZ 85658

NOTICE IS HEREBY GIVEN that the HOOK 123

RECEIVED  
BLMAZ STATE OFFICE  
2018 MAR -2 A 10: 43  
PHOENIX, ARIZONA

The location monument on which this notice is posted is situated within Section 2, Township 1  
North, Range 15.5 East, Gila Salt River Base and Meridian, Arizona and this claim encompasses portions  
of the following quarter section (s), section (s), Township (s) and Range (s) NW 1/4 of the NW 1/4 of Section  
2, and NE 1/4 of the NE 1/4 of Section 3, Township 1 North, Range 15.5 East, Gila & Salt River Base and  
Meridian, Gila County, Arizona, Globe Mining District.

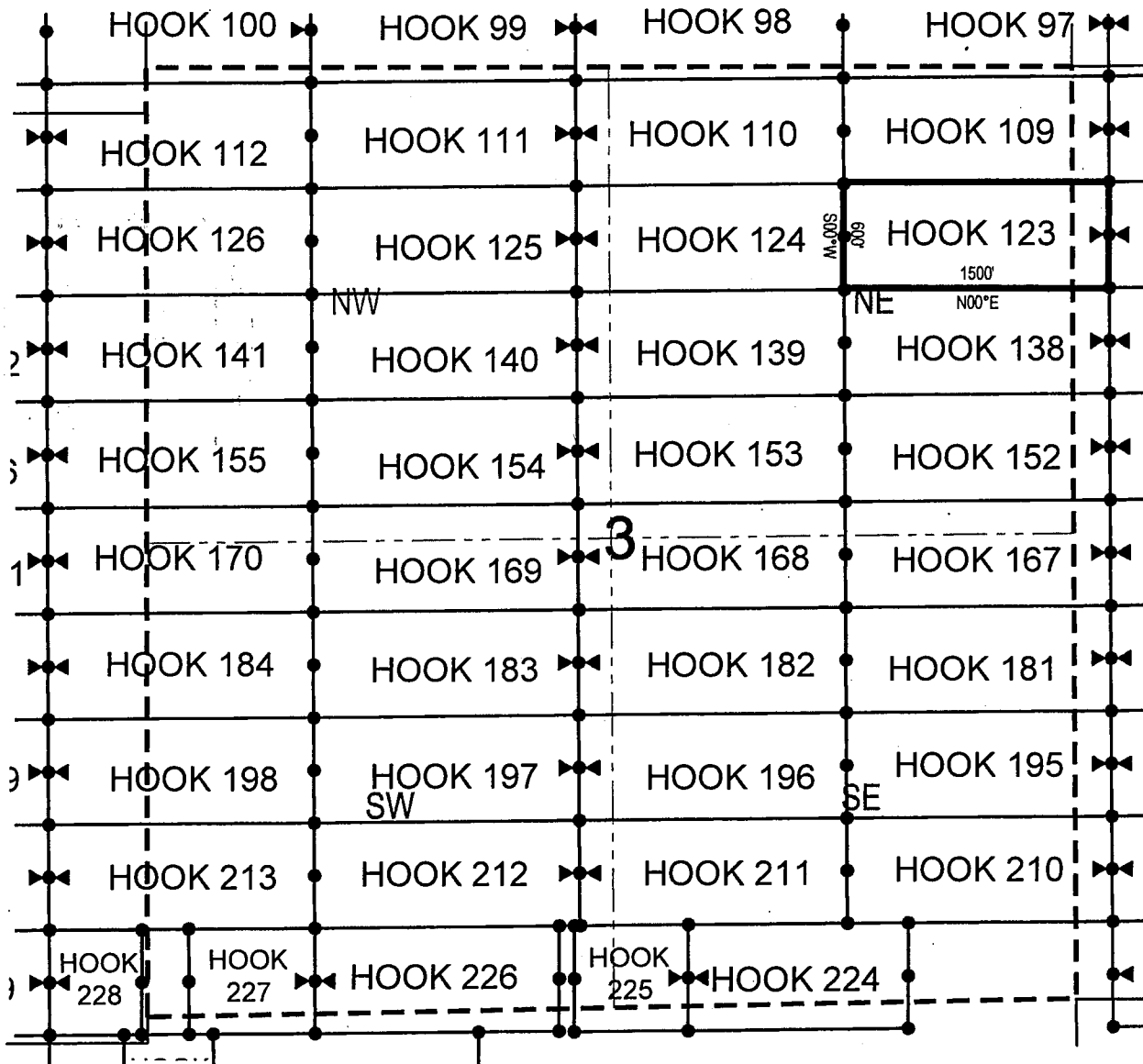
The locality of this claim with reference to some natural object or permanent monument and additional information (if any) concerning its locality are as follows: 15377 feet north and 15927 feet east from the southwest corner of Section 14, Township 1 North, Range 15 East, to the northeast corner of said claim.

DATED AND POSTED on the ground this 12th day of December, 2017

LOCATOR (s) Fossil Land and Livestock AGENT: T. Robert Breen /  
Limited Co  
 13138 N High Hawk Dr  
 Marana, AZ 85658

АНС 449599

# LODE CLAIM LOCATION MAP



● Corner Posts

▲ Location Monuments

Scale: 1"=1000'



1. The above map depicts the **HOOK 123** Lode Claim, which is located in the NW 1/4 of the NW 1/4 of Section 2, and NE 1/4 of the NE 1/4 of Section 3, Township 1 North, Range 15.5 East, Gila & Salt River Base and Meridian, Gila County, Arizona, Globe Mining District.
2. The type of corner and location monuments used are wood 2"x2"x48" posts and metal tags with location information written thereon.
3. The bearings and distances in degrees and feet between claim corners are as depicted on the above map.

Fossil Land and Livestock Limited Co  
13138 N High Hawk Dr  
Marana, AZ 85658

NOTICE IS HEREBY GIVEN that the **HOOK 124**

RECEIVED  
BLM AZ STATE OFFICE  
2018 MAR -2 A 10:43  
PHOENIX, ARIZONA

The location monument on which this notice is posted is situated within Section 3, Township 1  
North, Range 15.5 East, Gila Salt River Base and Meridian, Arizona and this claim encompasses portions  
of the following quarter section (s), section (s), Township (s) and Range (s) NE 1/4 of the NW 1/4 and NW 1/4  
of the NE 1/4 of Section 3, Township 1 North, Range 15.5 East, Gila & Salt River Base and Meridian, Gila  
County, Arizona, Globe Mining District.

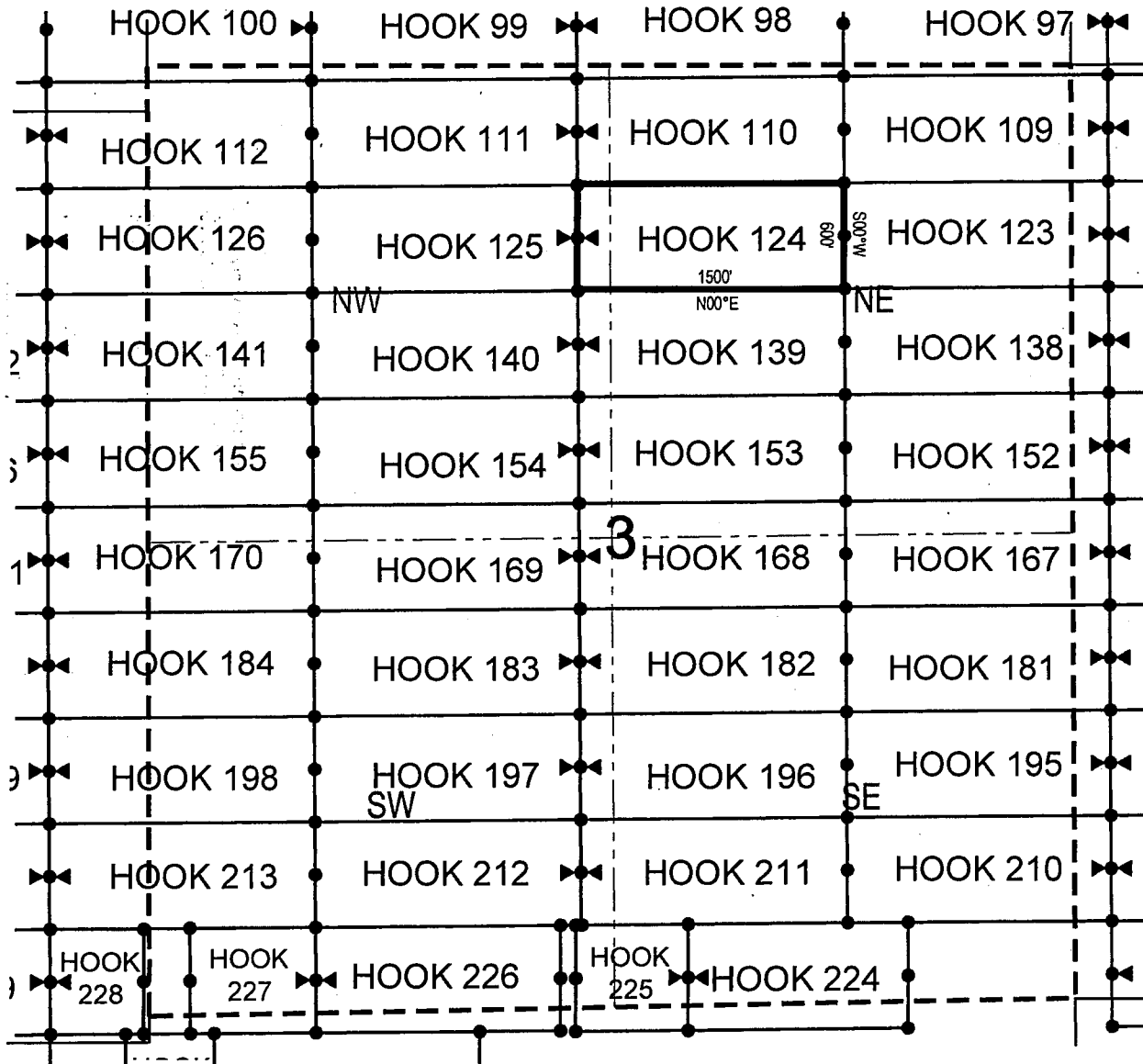
The locality of this claim with reference to some natural object or permanent monument and additional information (if any) concerning its locality are as follows: 15368 feet north and 14425 feet east from the southwest corner of Section 14, Township 1 North, Range 15 East, to the northeast corner of said claim.

DATED AND POSTED on the ground this 11th day of December, 2017

LOCATOR (s) Fossil Land and Livestock AGENT: T. Robert Breen /  
Limited Co  
 13138 N High Hawk Dr  
 Marana, AZ 85658

AMC449600

## LODE CLAIM LOCATION MAP



• Corner Posts

▲ Location Monuments

Scale: 1"=1000'



1. The above map depicts the **HOOK 124** Lode Claim, which is located in the NE 1/4 of the NW 1/4 and NW 1/4 of the NE 1/4 of Section 3, Township 1 North, Range 15.5 East, Gila & Salt River Base and Meridian, Gila County, Arizona, Globe Mining District.
2. The type of corner and location monuments used are wood 2"x2"x48" posts and metal tags with location information written thereon.
3. The bearings and distances in degrees and feet between claim corners are as depicted on the above map.

Fossil Land and Livestock Limited Co  
13138 N High Hawk Dr  
Marana, AZ 85658

NOTICE IS HEREBY GIVEN that the **HOOK 125**

RECEIVED  
BLMAZ STATE OFFICE  
2018 MAR -2 A 10: 43  
PHOENIX, ARIZONA

The location monument on which this notice is posted is situated within Section 3, Township 1 North, Range 15.5 East, Gila Salt River Base and Meridian, Arizona and this claim encompasses portions of the following quarter section (s), section (s), Township (s) and Range (s) NE 1/4 of the NW 1/4 and NW 1/4 of the NW 1/4 of Section 3, Township 1 North, Range 15.5 East, Gila & Salt River Base and Meridian, Gila County, Arizona, Globe Mining District.

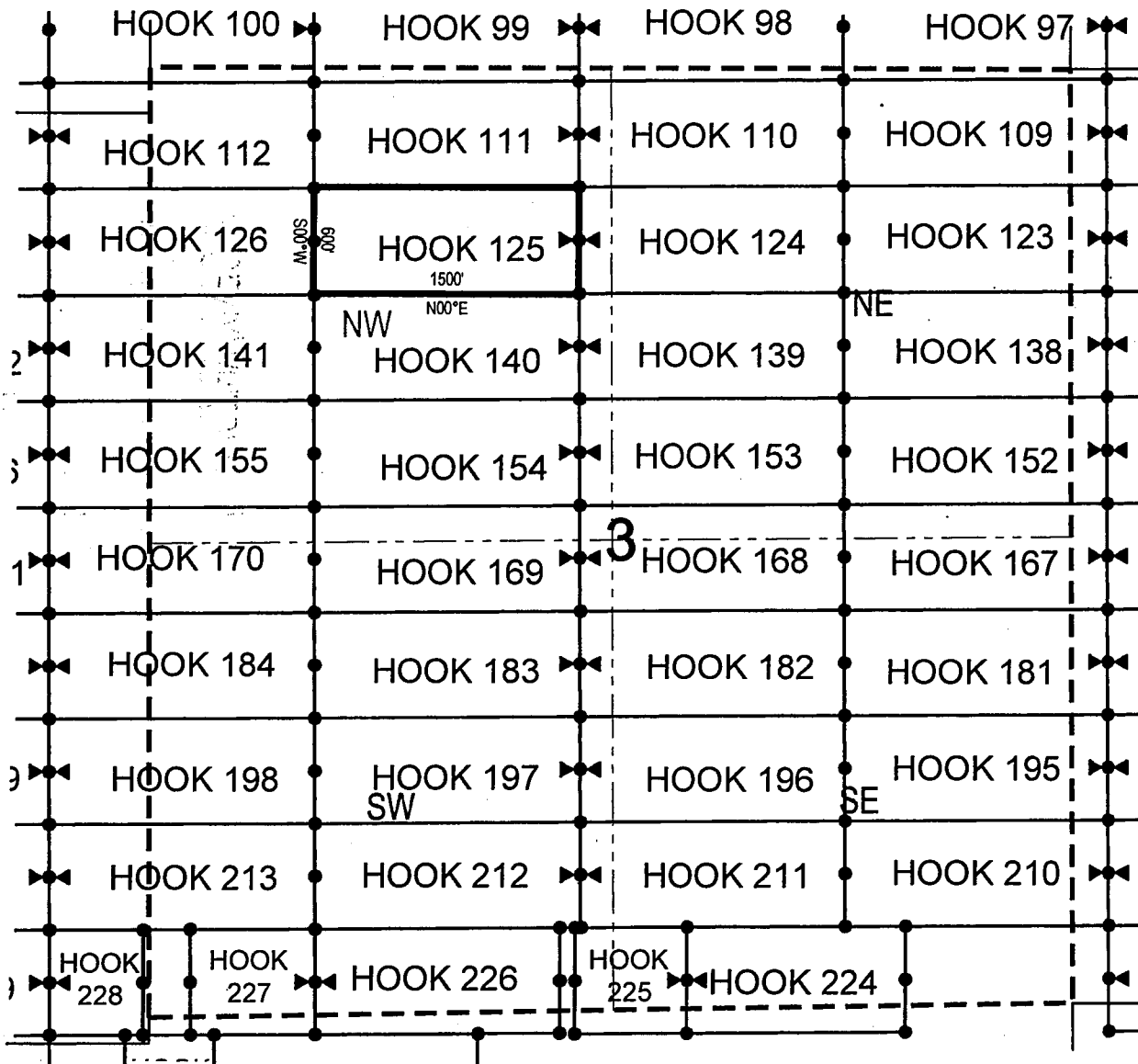
The locality of this claim with reference to some natural object or permanent monument and additional information (if any) concerning its locality are as follows: 15360 feet north and 12927 feet east from the southwest corner of Section 14, Township 1 North, Range 15 East, to the northeast corner of said claim.

DATED AND POSTED on the ground this 11th day of December 2017

LOCATOR (s) Fossil Land and Livestock AGENT: T. Robert Breen /  
Limited Co  
 13138 N High Hawk Dr  
 Marana, AZ 85658

AMC449601

## LODE CLAIM LOCATION MAP



● Corner Posts    ▲ Location Monuments    Scale: 1"=1000'



1. The above map depicts the **HOOK 125** Lode Claim, which is located in the NE 1/4 of the NW 1/4 and NW 1/4 of the NW 1/4 of Section 3, Township 1 North, Range 15.5 East, Gila & Salt River Base and Meridian, Gila County, Arizona, Globe Mining District.
2. The type of corner and location monuments used are wood 2"x2"x48" posts and metal tags with location information written thereon.
3. The bearings and distances in degrees and feet between claim corners are as depicted on the above map.

Fossil Land and Livestock Limited Co  
13138 N High Hawk Dr  
Marana, AZ 85658

NOTICE IS HEREBY GIVEN that the HOOK 126

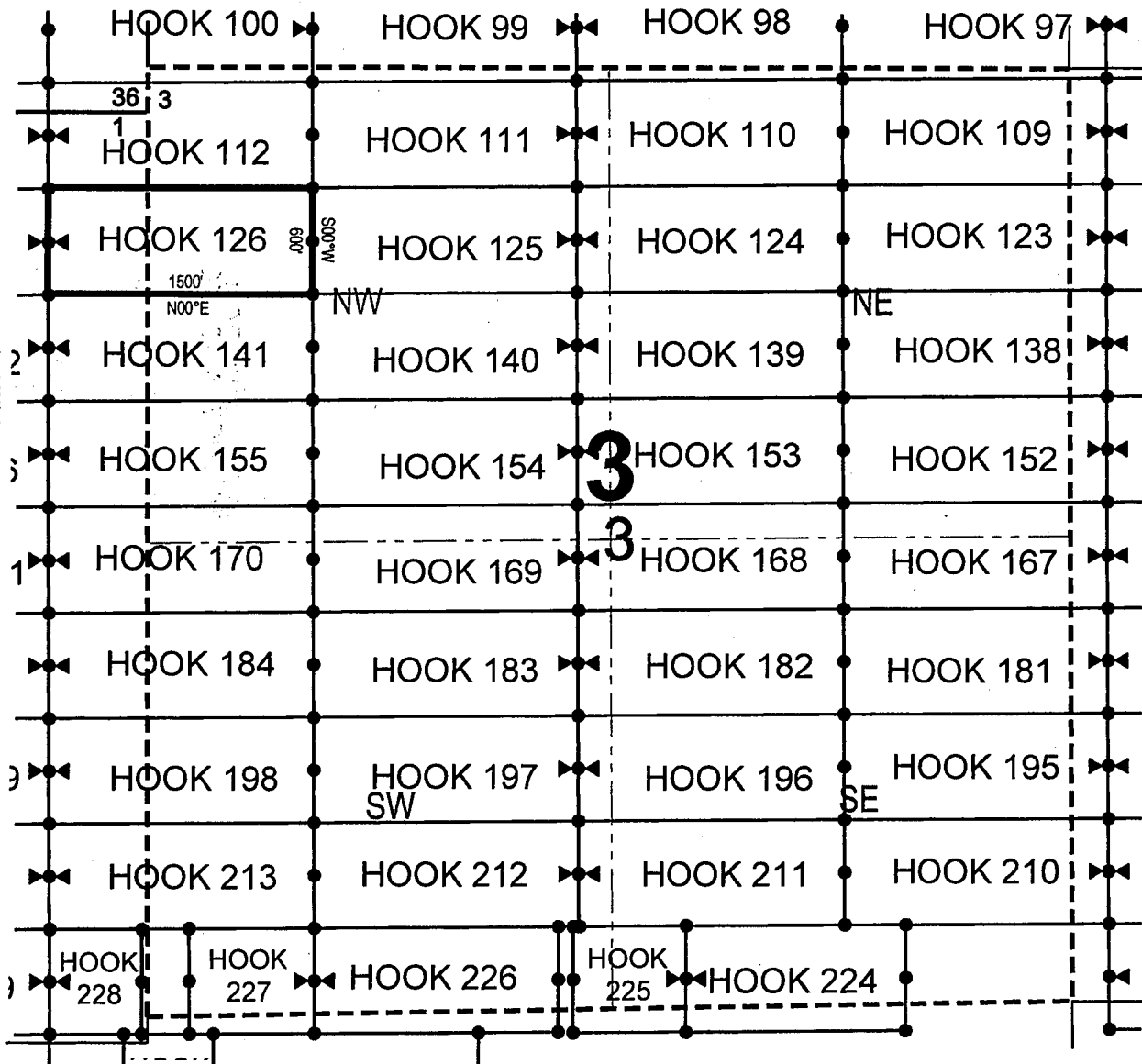
RECEIVED  
BLMAZ STATE OFFICE  
2018 MAR -2 A 10:43  
PHOENIX, ARIZONA

AMC44.9b02

The locality of this claim with reference to some natural object or permanent monument and additional information (if any) concerning its locality are as follows: 15351 feet north and 11427 feet east from the southwest corner of  
Section 14, Township 1 North, Range 15 East, to the northeast corner of said claim.

LOCATOR (s) Fossil Land and Livestock AGENT: T. Robert Breen /  
Limited Co  
 13138 N High Hawk Dr  
 Marana, AZ 85658

## LODE CLAIM LOCATION MAP



• Corner Posts      ▲ Location Monuments      Scale: 1"=1000'

1. The above map depicts the **HOOK 126** Lode Claim, which is located in the NE 1/4 of the NE 1/4 of Section 1, Township 1 North, Range 15 East, and NW 1/4 of the NW 1/4 of Section 3, Township 1 North, Range 15.5 East, Gila County, Arizona, Globe Mining District.
2. The type of corner and location monuments used are wood 2"x2"x48" posts and metal tags with location information written thereon.
3. The bearings and distances in degrees and feet between claim corners are as depicted on the above map.



Fossil Land and Livestock Limited Co  
13138 N High Hawk Dr  
Marana, AZ 85658

NOTICE IS HEREBY GIVEN that the HOOK 127

\_\_\_\_\_ lode mining claim has been located  
by Fossil Land and Livestock Limited Co whose current mailing  
address is 13138 N High Hawk Dr  
Marana, AZ 85658

BLM AZ STATE OFFICE  
2018 MAR -2 A 10:43  
PHOENIX, ARIZONA

The general course of this claim is East/West and it is situated in Gila County, Arizona. This claim is 1500 feet in length and 600 feet in width. This claim runs from the location monument on which this location notice is posted approximately 10 feet in a easterly direction to the east end line and 1490 feet in a westerly direction to the west end line. This claim is marked by six monuments, one at each corner and one at the center of each end line of the claim.

The location monument on which this notice is posted is situated within Section 1, Township 1  
North, Range 15 East, Gila Salt River Base and Meridian, Arizona and this claim encompasses portions  
of the following quarter section (s), section (s), Township (s) and Range (s) NE 1/4 of the NE 1/4 and NW 1/4  
of the NE 1/4 of Section 1, Township 1 North, Range 15 East, Gila & Salt River Base and Meridian, Gila  
County, AZ, Globe Mining District.

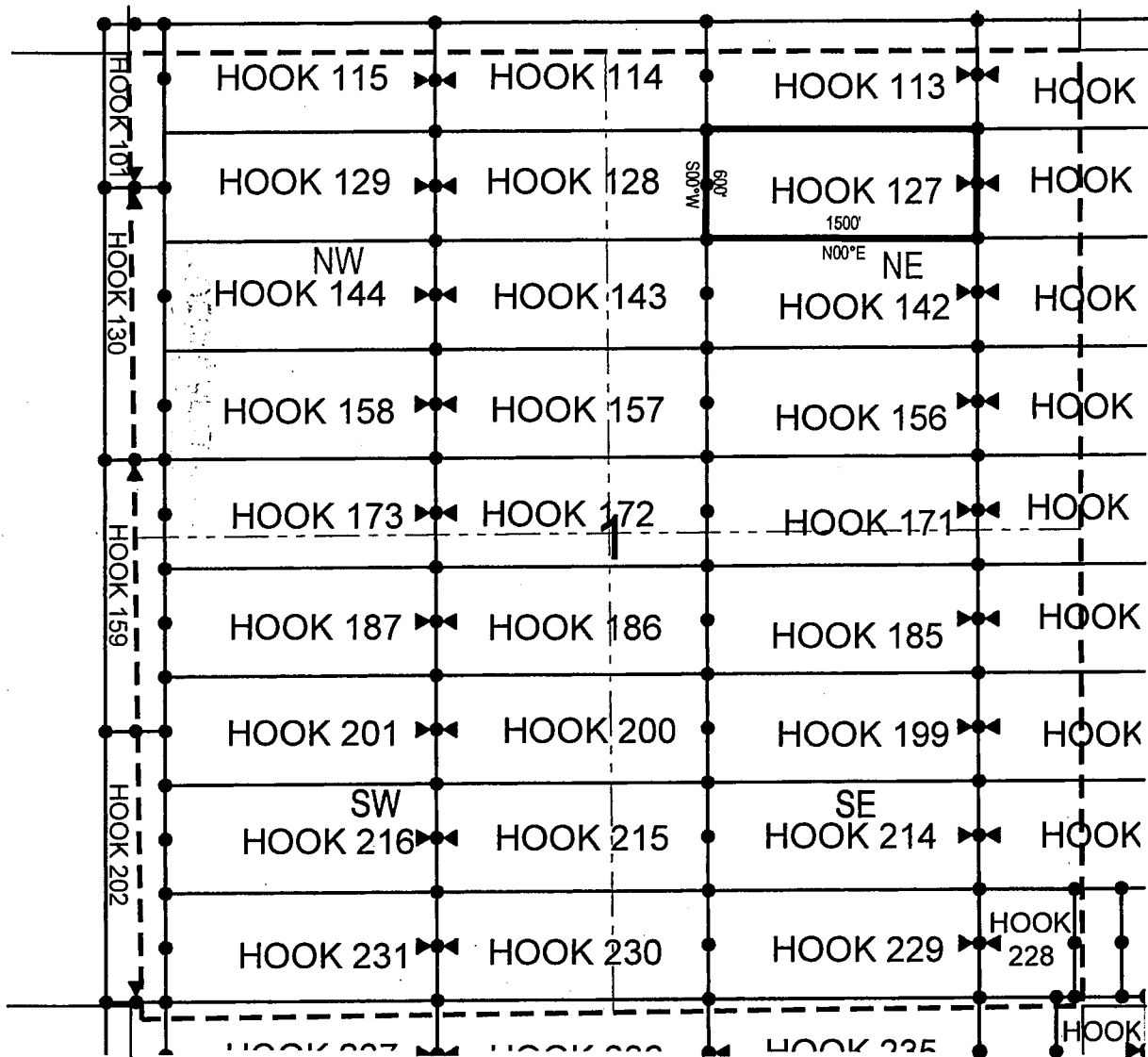
The locality of this claim with reference to some natural object or permanent monument and additional information (if any) concerning its locality are as follows: 15342 feet north and 9927 feet east from the southwest corner of Section 14, Township 1 North, Range 15 East, to the northeast corner of said claim.

DATED AND POSTED on the ground this 14th day of December 2017

LOCATOR (s) Fossil Land and Livestock AGENT: T. Robert Breen  
Limited Co.  
13138 N High Hawk Dr  
Marana, AZ 85658

AMC449603

## LODE CLAIM LOCATION MAP



● Corner Posts    ▲ Location Monuments    Scale: 1"=1000'



1. The above map depicts the **HOOK 127** Lode Claim, which is located in the NE 1/4 of the NE 1/4 and NW 1/4 of the NE 1/4 of Section 1, Township 1 North, Range 15 East, Gila & Salt River Base and Meridian, Gila County, Arizona, Globe Mining District.
2. The type of corner and location monuments used are wood 2"x2"x48" posts and metal tags with location information written thereon.
3. The bearings and distances in degrees and feet between claim corners are as depicted on the above map.

Fossil Land and Livestock Limited Co  
13138 N High Hawk Dr  
Marana, AZ 85658

NOTICE IS HEREBY GIVEN that the HOOK 128

RECEIVED  
BLM AZ STATE OFFICE  
2018 MAR -2 A 10:43  
PHOENIX, ARIZONA

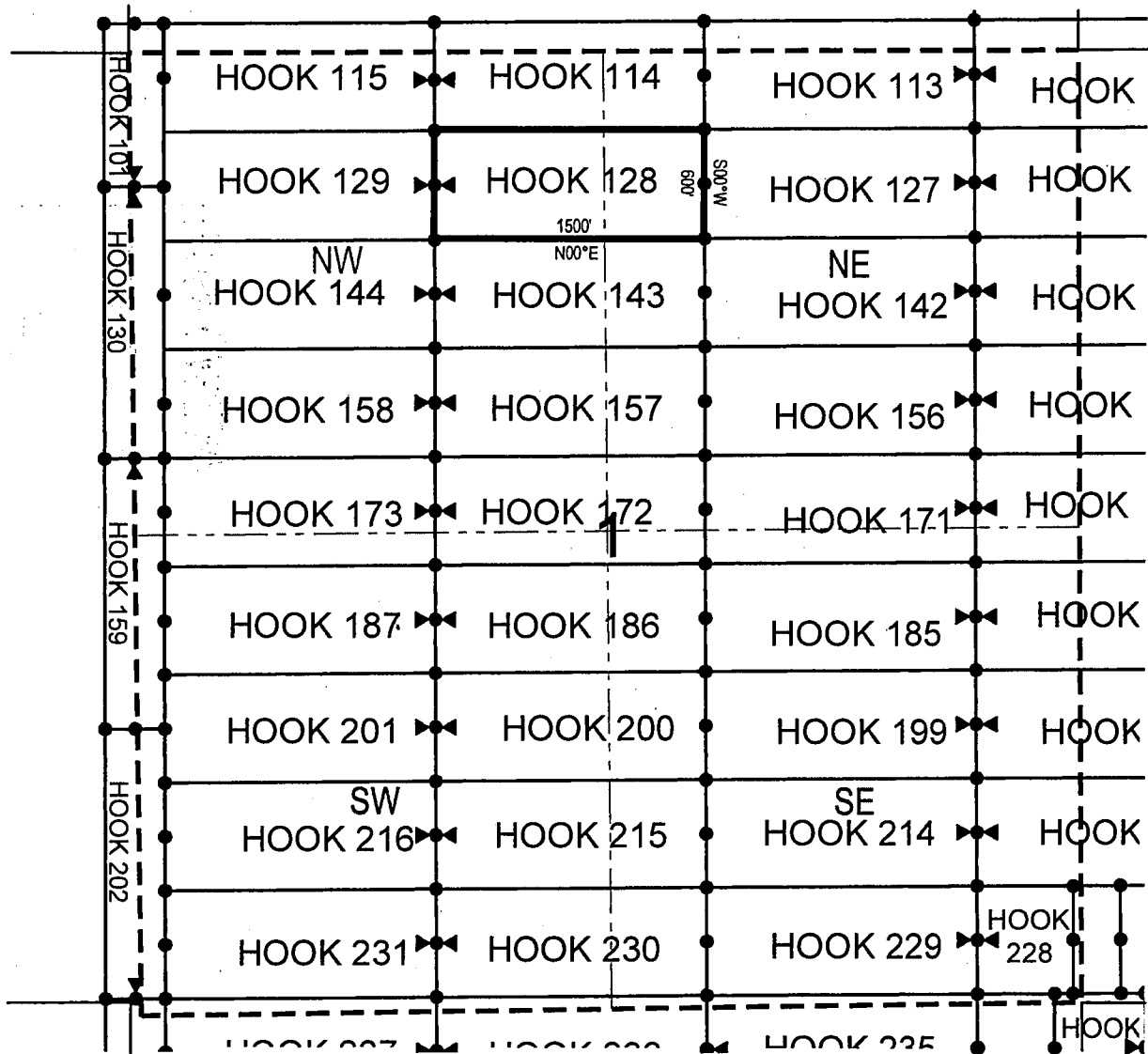
АНС 449504

The locality of this claim with reference to some natural object or permanent monument and additional information (if any) concerning its locality are as follows: 15334 feet north and 8427 feet east from the southwest corner of Section 14, Township 1 North, Range 15 East, to the northeast corner of said claim.

LOCATOR (s) Fossil Land and Livestock AGENT: T. Robert Breen /  
Limited Co  
 13138 N High Hawk Dr  
 Marana, AZ 85658

\_\_\_\_\_, 2018

## LODE CLAIM LOCATION MAP



● Corner Posts    ▲ Location Monuments    Scale: 1"=1000'



1. The above map depicts the **HOOK 128** Lode Claim, which is located in the NE 1/4 of the NW 1/4 and NW 1/4 of the NE 1/4 of Section 1, Township 1 North, Range 15 East, Gila & Salt River Base and Meridian, Gila County, Arizona, Globe Mining District.
2. The type of corner and location monuments used are wood 2"x2"x48" posts and metal tags with location information written thereon.
3. The bearings and distances in degrees and feet between claim corners are as depicted on the above map.

Fossil Land and Livestock Limited Co  
13138 N High Hawk Dr  
Marana, AZ 85658

NOTICE IS HEREBY GIVEN that the HOOK 129

RECEIVED  
BLMAZ STATE OFFICE  
2018 MAR -2 A 10: 43  
PHOENIX, ARIZONA

The location monument on which this notice is posted is situated within Section 1, Township 1  
North, Range 15 East, Gila Salt River Base and Meridian, Arizona and this claim encompasses portions  
of the following quarter section (s), section (s), Township (s) and Range (s) NE 1/4 of the NW 1/4 and NW 1/4  
of the NW 1/4 of Section 1, Township 1 North, Range 15 East, Gila & Salt River Base and Meridian, Gila  
County, AZ, Globe Mining District.

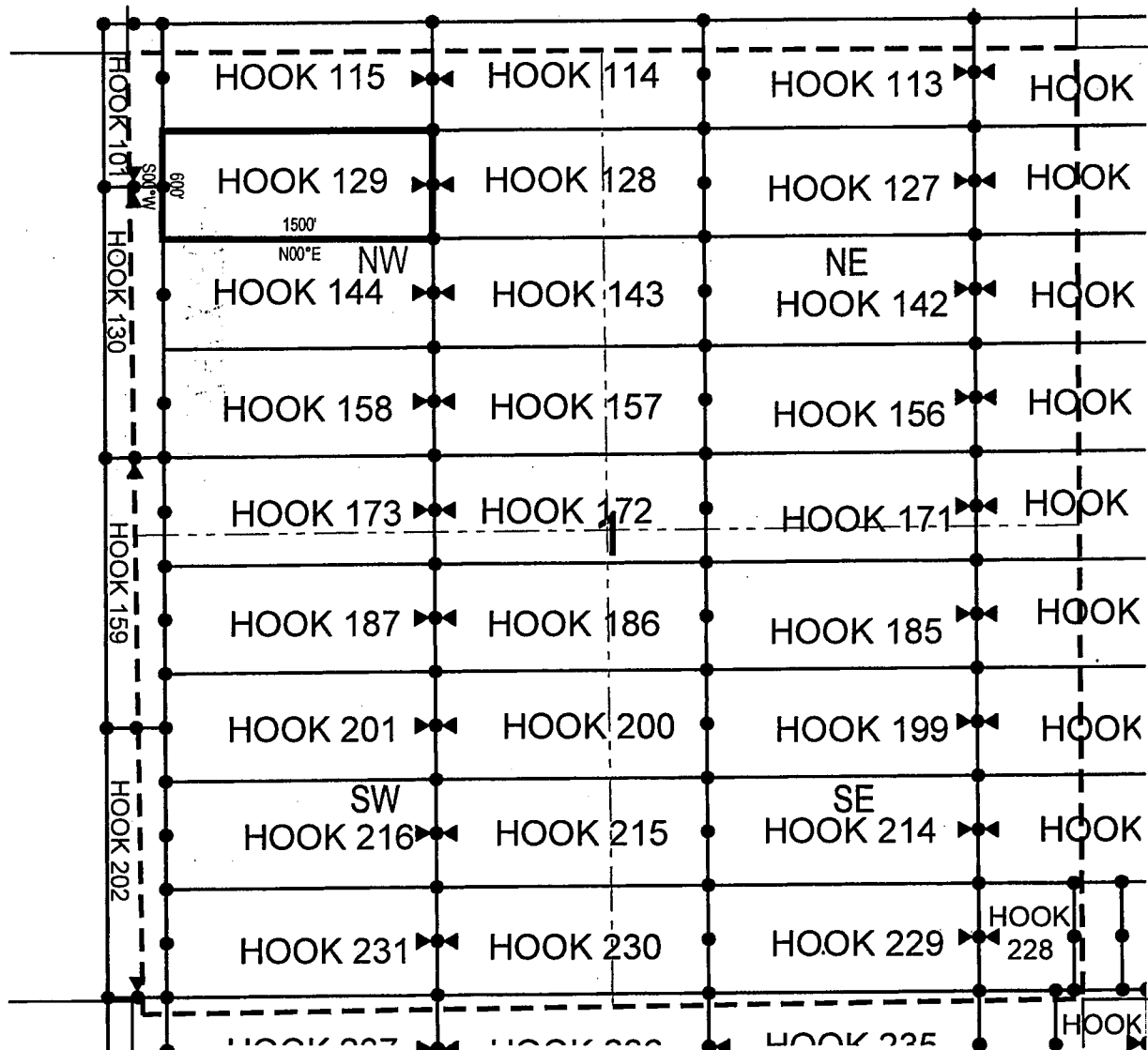
The locality of this claim with reference to some natural object or permanent monument and additional information (if any) concerning its locality are as follows: 15325 feet north and 6927 feet east from the southwest corner of Section 14, Township 1 North, Range 15 East, to the northeast corner of said claim.

DATED AND POSTED on the ground this 17<sup>th</sup> day of January, 20 18

LOCATOR (s) Fossil Land and Livestock AGENT: T. Robert Breen /  
Limited Co  
13138 N High Hawk Dr  
Marana, AZ 85658

AMC449605

## LODE CLAIM LOCATION MAP



● Corner Posts      ▲ Location Monuments      Scale: 1"=1000'



1. The above map depicts the **HOOK 129** Lode Claim, which is located in the NE 1/4 of the NW 1/4 and NW 1/4 of the NW 1/4 of Section 1, Township 1 North, Range 15 East, Gila & Salt River Base and Meridian, Gila County, Arizona, Globe Mining District.
2. The type of corner and location monuments used are wood 2"x2"x48" posts and metal tags with location information written thereon.
3. The bearings and distances in degrees and feet between claim corners are as depicted on the above map.

Fossil Land and Livestock Limited Co  
13138 N High Hawk Dr  
Marana, AZ 85658

NOTICE IS HEREBY GIVEN that the HOOK 130

\_\_\_\_\_ lode mining claim has been located  
by Fossil Land and Livestock Limited Co whose current mailing  
address is 13138 N High Hawk Dr  
Marana, AZ 85658

PHOENIX, ARIZONA

2018 MAR -2 A 10:43

BLMAZ STATE OFFICE

RECEIVED

The general course of this claim is North/South and it is situated in Gila County, Arizona. This claim is 1500 feet in length and 330 feet in width. This claim runs from the location monument on which this location notice is posted approximately 1490 feet in a southerly direction to the south end line and 10 feet in a northerly direction to the north end line. This claim is marked by six monuments, one at each corner and one at the center of each end line of the claim.

The location monument on which this notice is posted is situated within Section 1, Township 1  
North, Range 15 East, Gila Salt River Base and Meridian, Arizona and this claim encompasses portions  
of the following quarter section (s), section (s), Township (s) and Range (s) NW 1/4 of the NW 1/4 and SW 1/4  
of the NW 1/4 of Section 1, and NE 1/4 of the NE 1/4 and SE 1/4 of the NE 1/4 of Section 2, Township 1  
North, Range 15 East, Gila & Salt River Base and Meridian, Gila County, Arizona, Globe Mining District.

The locality of this claim with reference to some natural object or permanent monument and additional information (if any) concerning its locality are as follows: 15015 feet north and 5428 feet east from the southwest corner of Section 14, Township 1 North, Range 15 East, to the northeast corner of said claim.

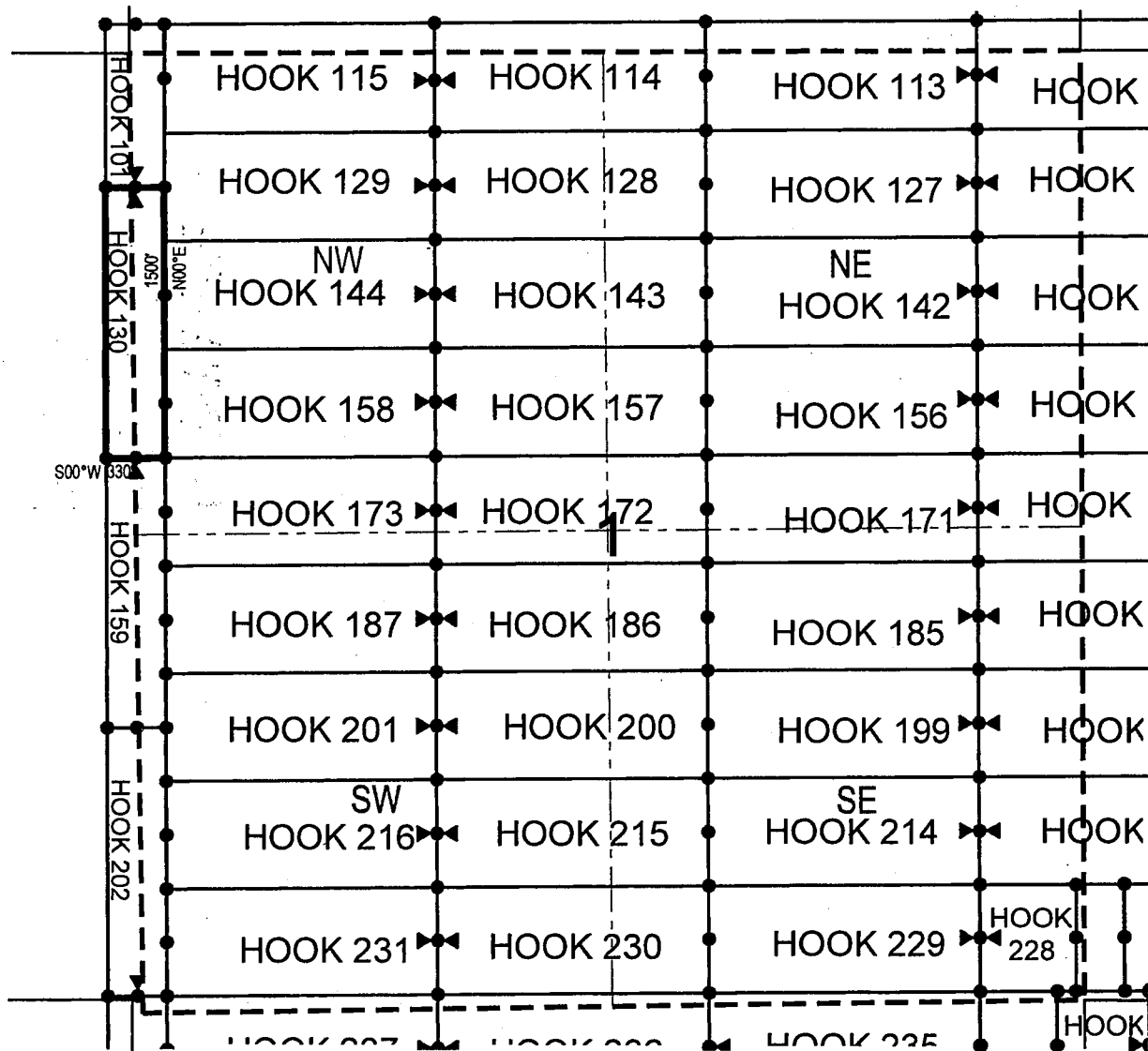
DATED AND POSTED on the ground this 18th day of January, 2018

LOCATOR (s) Fossil Land and Livestock AGENT: T. Robert Breen /  
Limited Co  
13138 N High Hawk Dr  
Marana, AZ 85658

\_\_\_\_\_, 2018

AMC449606

## LODE CLAIM LOCATION MAP



● Corner Posts      ▲ Location Monuments      Scale: 1"=1000'



1. The above map depicts the **HOOK 130** Lode Claim, which is located in the NW 1/4 of the NW 1/4 and SW 1/4 of the NW 1/4 of Section 1, and NE 1/4 of the NE 1/4 and SE 1/4 of the NE 1/4 of Section 2, Township 1 North, Range 15 East, Gila & Salt River Base and Meridian, Gila County, Arizona, Globe Mining District.
2. The type of corner and location monuments used are wood 2"x2"x48" posts and metal tags with location information written thereon.
3. The bearings and distances in degrees and feet between claim corners are as depicted on the above map.



Fossil Land and Livestock Limited Co  
13138 N High Hawk Dr  
Marana, AZ 85658

NOTICE IS HEREBY GIVEN that the HOOK 131

\_\_\_\_\_ lode mining claim has been located  
by Fossil Land and Livestock Limited Co whose current mailing  
address is 13138 N High Hawk Dr  
Marana, AZ 85658

RECEIVED  
BLMAZ STATE OFFICE  
2018 MAR -2 A 10: 43  
PHOENIX, ARIZONA

The general course of this claim is East/West and it is situated in Gila County, Arizona. This claim is 1500 feet in length and 600 feet in width. This claim runs from the location monument on which this location notice is posted approximately 1490 feet in a easterly direction to the east end line and 10 feet in a westerly direction to the west end line. This claim is marked by six monuments, one at each corner and one at the center of each end line of the claim.

The location monument on which this notice is posted is situated within Section 1, Township 1  
North, Range 15.5 East, Gila Salt River Base and Meridian, Arizona and this claim encompasses portions  
of the following quarter section (s), section (s), Township (s) and Range (s) SW 1/4 of the NE 1/4, SE 1/4 of  
the NE 1/4, NE 1/4 of the NE 1/4 and NW 1/4 of the NE 1/4 of Section 1, Township 1 North, Range 15.5 East,  
and NW 1/4 of the NW 1/4 and SW 1/4 of the NW 1/4 of Section 6, Township 1 North, Range 16 East, Gila &  
Salt River Base and Meridian, Gila County, Arizona, Globe Mining District.

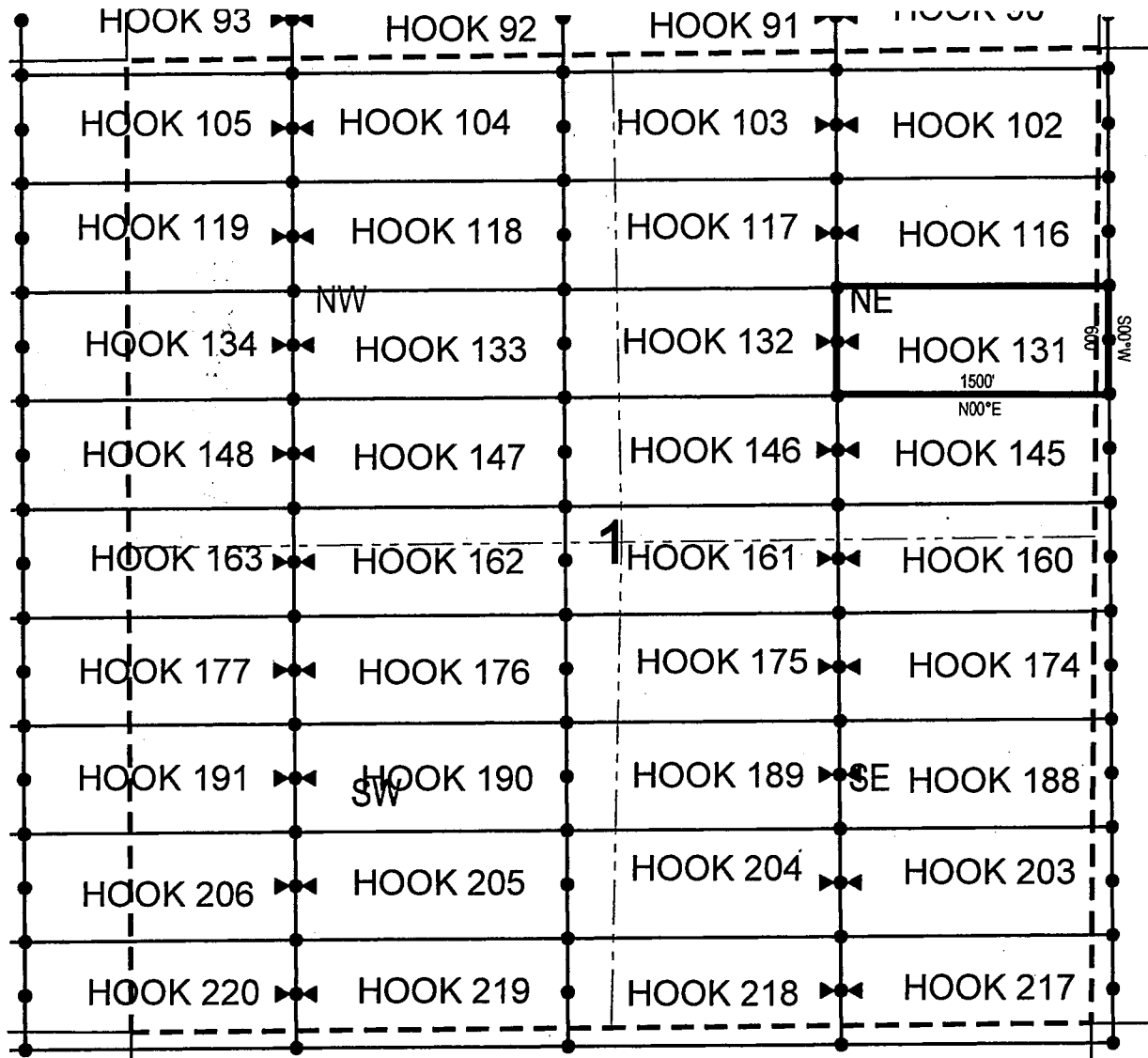
The locality of this claim with reference to some natural object or permanent monument and additional information (if any) concerning its locality are as follows: 14838 feet north and 26430 feet east from the southwest corner of Section 14, Township 1 North, Range 15 East, to the northeast corner of said claim.

DATED AND POSTED on the ground this 4th day of January, 2018

LOCATOR (s) Fossil Land and Livestock AGENT: T. Robert Breen /  
Limited Co  
 13138 N High Hawk Dr  
 Marana, AZ 85658

AMC 449607

## LODE CLAIM LOCATION MAP



• Corner Posts    ▲ Location Monuments    Scale: 1"=1000'



1. The above map depicts the **HOOK 131** Lode Claim, which is located in the SW 1/4 of the NE 1/4, SE 1/4 of the NE 1/4, NE 1/4 of the NE 1/4 and NW 1/4 of the NE 1/4 of Section 1, Township 1 North, Range 15.5 East, and NW 1/4 of the NW 1/4 and SW 1/4 of the NW 1/4 of Section 6, Township 1 North, Range 16 East, Gila & Salt River Base and Meridian, Gila County, Arizona, Globe Mining District.
2. The type of corner and location monuments used are wood 2"x2"x48" posts and metal tags with location information written thereon.
3. The bearings and distances in degrees and feet between claim corners are as depicted on the above map.

Fossil Land and Livestock Limited Co  
13138 N High Hawk Dr  
Marana, AZ 85658

NOTICE IS HEREBY GIVEN that the HOOK 132

RECEIVED  
ARIZONA STATE OFFICE  
2016 MAR -2 A 10: 33  
PHOENIX, ARIZONA

AMC449608

The locality of this claim with reference to some natural object or permanent monument and additional information (if any) concerning its locality are as follows: 14829 feet north and 24930 feet east from the southwest corner of Section 14, Township 1 North, Range 15 East, to the northeast corner of said claim.

LOCATOR (s) Fossil Land and Livestock AGENT: T. Robert Breen /  
Limited Co  
 13138 N High Hawk Dr  
 Marana, AZ 85658

\_\_\_\_\_, 2018

1. The above map depicts the **HOOK 132 Lode Claim**, which is located in the SW 1/4 of the NE 1/4 and NW 1/4 of the NE 1/4, and NE 1/4 of the NW 1/4 and SE 1/4 of the NW 1/4 of Section 1, Township 1 North, Range 15.5 East, Gila & Salt River Base and Meridian, Gila County, Arizona, Globe Mining District.
2. The type of corner and location monuments used are wood 2"x2"x48" posts and metal tags with location information written thereon.
3. The bearings and distances in degrees and feet between claim corners are as depicted on the above map.

Fossil Land and Livestock Limited Co  
13138 N High Hawk Dr  
Marana, AZ 85658

NOTICE IS HEREBY GIVEN that the **HOOK 133**

RECEIVED  
SUN MAY STATE OFFICE  
2018 MAR -2 A 10: 34  
PHOENIX, ARIZONA

The location monument on which this notice is posted is situated within Section 1, Township 1 North, Range 15.5 East, Gila Salt River Base and Meridian, Arizona and this claim encompasses portions of the following quarter section (s), section (s), Township (s) and Range (s) SW 1/4 of the NW 1/4, SE 1/4 of the NW 1/4, NE 1/4 of the NW 1/4 and NW 1/4 of the NW 1/4 of Section 1, Township 1 North, Range 15.5 East, Gila & Salt River Base and Meridian, Gila County, Arizona, Globe Mining District.

The locality of this claim with reference to some natural object or permanent monument and additional information (if any) concerning its locality are as follows: 14821 feet north and 23430 feet east from the southwest corner of Section 14, Township 1 North, Range 15 East, to the northeast corner of said claim.

DATED AND POSTED on the ground this 3rd day of January, 2018

LOCATOR (s) Fossil Land and Livestock AGENT: T. Robert Breen /  
Limited Co  
 13138 N High Hawk Dr  
 Marana, AZ 85658

AFM C-44.960-9

Figure 1 is a schematic diagram of a 10x10 grid of hook locations. The grid is divided into four quadrants by a vertical dashed line and a horizontal dashed line. The quadrants are labeled: NW (Northwest), NE (Northeast), SW (Southwest), and SE (Southeast). The grid is numbered 1 through 220, with the numbering starting from the top-left corner (hook 93) and proceeding in a boustrophedon pattern (alternating rows from left to right and right to left). The grid is bounded by dashed lines on the top, bottom, left, and right. The grid is divided into four quadrants by a vertical dashed line and a horizontal dashed line. The quadrants are labeled: NW (Northwest), NE (Northeast), SW (Southwest), and SE (Southeast). The grid is numbered 1 through 220, with the numbering starting from the top-left corner (hook 93) and proceeding in a boustrophedon pattern (alternating rows from left to right and right to left). The grid is bounded by dashed lines on the top, bottom, left, and right.

1. The above map depicts the **HOOK 133** Lode Claim, which is located in the SW 1/4 of the NW 1/4, SE 1/4 of the NW 1/4, NE 1/4 of the NW 1/4 and NW 1/4 of the NW 1/4 of Section 1, Township 1 North, Range 15.5 East, Gila & Salt River Base and Meridian, Gila County, Arizona, Globe Mining District.
2. The type of corner and location monuments used are wood 2"x2"x48" posts and metal tags with location information written thereon.
3. The bearings and distances in degrees and feet between claim corners are as depicted on the above map.

Fossil Land and Livestock Limited Co  
13138 N High Hawk Dr  
Marana, AZ 85658

NOTICE IS HEREBY GIVEN that the **HOOK 134**

RECEIVED  
MAY 27 1964  
ARIZONA STATE OFFICE  
PHOENIX, ARIZONA  
MAR - 2 A 10:34

The location monument on which this notice is posted is situated within Section 1, Township 1  
North, Range 15.5 East, Gila Salt River Base and Meridian, Arizona and this claim encompasses portions  
of the following quarter section (s), section (s), Township (s) and Range (s) SW 1/4 of the NW 1/4 of Section  
1, and SE 1/4 of the NE 1/4 of Section 2, Township 1 North, Range 15.5 East, Gila & Salt River Base and  
Meridian, Gila County, Arizona, Globe Mining District.

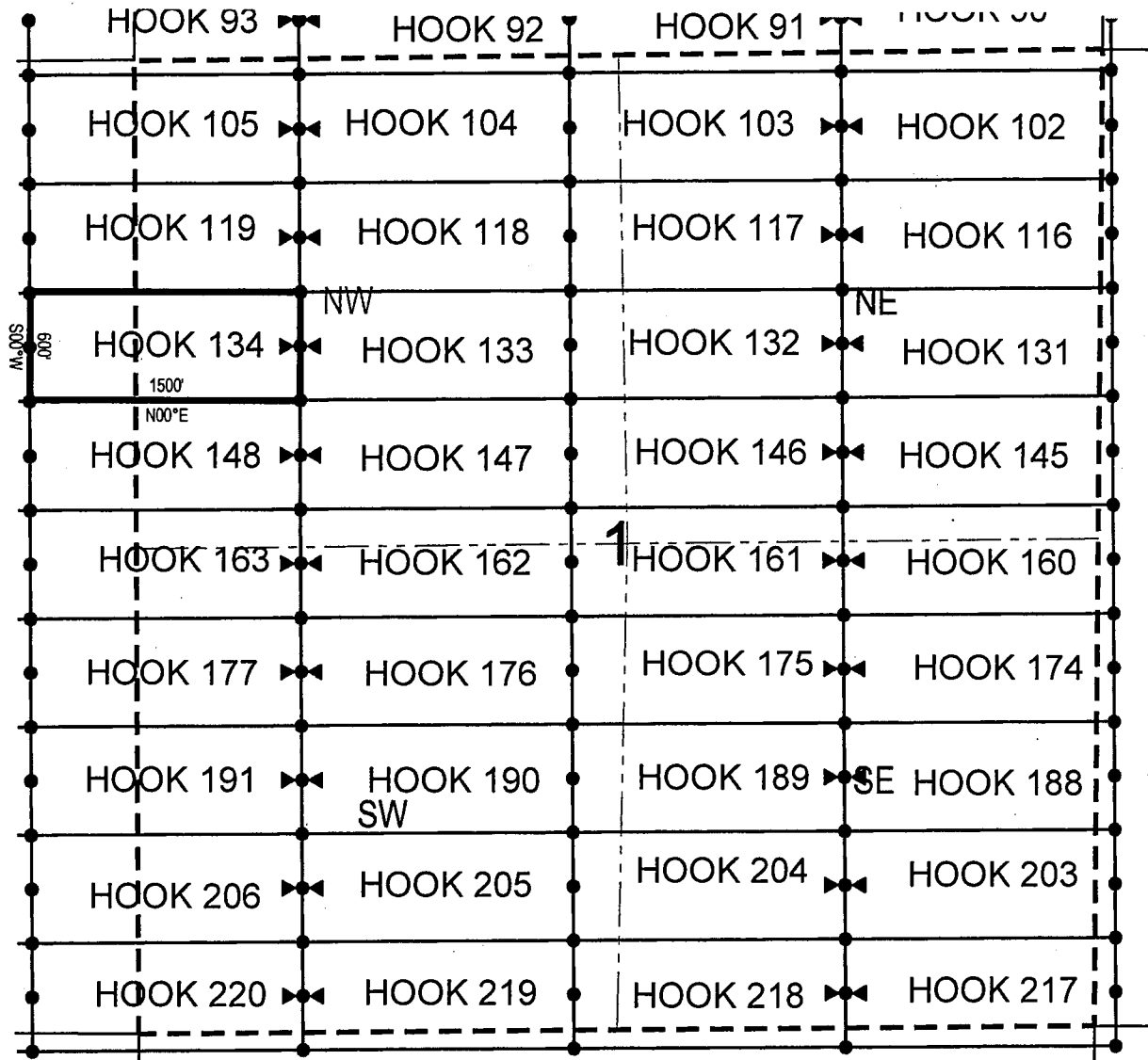
The locality of this claim with reference to some natural object or permanent monument and additional information (if any) concerning its locality are as follows: 14812 feet north and 21933 feet east from the southwest corner of Section 14, Township 1 North, Range 15 East, to the northeast corner of said claim.

DATED AND POSTED on the ground this 3rd day of January, 2018.

LOCATOR (s) Fossil Land and Livestock AGENT: T. Robert Breen /  
Limited Co  
13138 N High Hawk Dr  
Marana, AZ 85658

ÄM 449610

## LODE CLAIM LOCATION MAP



• Corner Posts      ▲ Location Monuments      Scale: 1"=1000'



1. The above map depicts the **HOOK 134** Lode Claim, which is located in the SW 1/4 of the NW 1/4 of Section 1, and SE 1/4 of the NE 1/4 of Section 2, Township 1 North, Range 15.5 East, Gila & Salt River Base and Meridian, Gila County, Arizona, Globe Mining District.
2. The type of corner and location monuments used are wood 2"x2"x48" posts and metal tags with location information written thereon.
3. The bearings and distances in degrees and feet between claim corners are as depicted on the above map.



Fossil Land and Livestock Limited Co  
13138 N High Hawk Dr  
Marana, AZ 85658

NOTICE IS HEREBY GIVEN that the HOOK 135

RECEIVED  
MAZ STATE OFFICE  
2018 MAR -2 A 10:34  
PHOENIX, ARIZONA

The location monument on which this notice is posted is situated within Section 2, Township 1  
North, Range 15.5 East, Gila Salt River Base and Meridian, Arizona and this claim encompasses portions  
of the following quarter section (s), section (s), Township (s) and Range (s) SW 1/4 of the NE 1/4, SE 1/4 of  
the NE 1/4, NE 1/4 of the NE 1/4 and NW 1/4 of the NE 1/4 of Section 2, Township 1 North, Range 15.5 East,  
Gila & Salt River Base and Meridian, Gila County, Arizona, Globe Mining District.

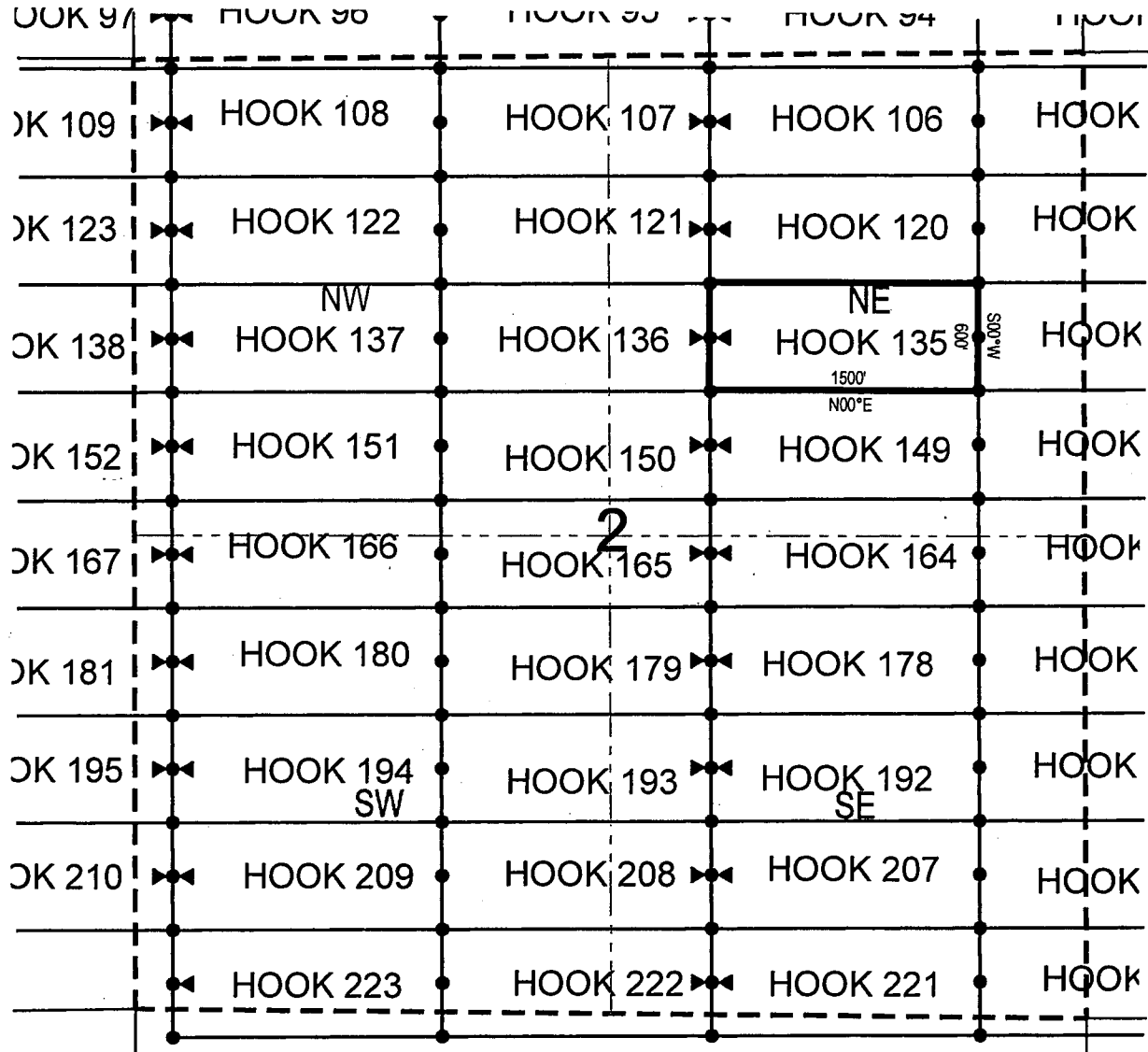
The locality of this claim with reference to some natural object or permanent monument and additional information (if any) concerning its locality are as follows: 14803 feet north and 20430 feet east from the southwest corner of Section 14, Township 1 North, Range 15 East, to the northeast corner of said claim.

DATED AND POSTED on the ground this 13th day of December, 2017

LOCATOR (s) Fossil Land and Livestock AGENT: T. Robert Breen /  
Limited Co  
13138 N High Hawk Dr  
Marana, AZ 85658

AMC 449617

## LODE CLAIM LOCATION MAP



• Corner Posts    ▲ Location Monuments    Scale: 1"=1000'



1. The above map depicts the **HOOK 135** Lode Claim, which is located in the SW 1/4 of the NE 1/4, SE 1/4 of the NE 1/4, NE 1/4 of the NE 1/4 and NW 1/4 of the NE 1/4 of Section 2, Township 1 North, Range 15.5 East, Gila & Salt River Base and Meridian, Gila County, Arizona, Globe Mining District.
2. The type of corner and location monuments used are wood 2"x2"x48" posts and metal tags with location information written thereon.
3. The bearings and distances in degrees and feet between claim corners are as depicted on the above map.

Fossil Land and Livestock Limited Co  
13138 N High Hawk Dr  
Marana, AZ 85658

NOTICE IS HEREBY GIVEN that the **HOOK 136**

RECEIVED  
PHOENIX, ARIZONA  
2010 MAR -2 A 10:33  
PHOENIX, ARIZONA

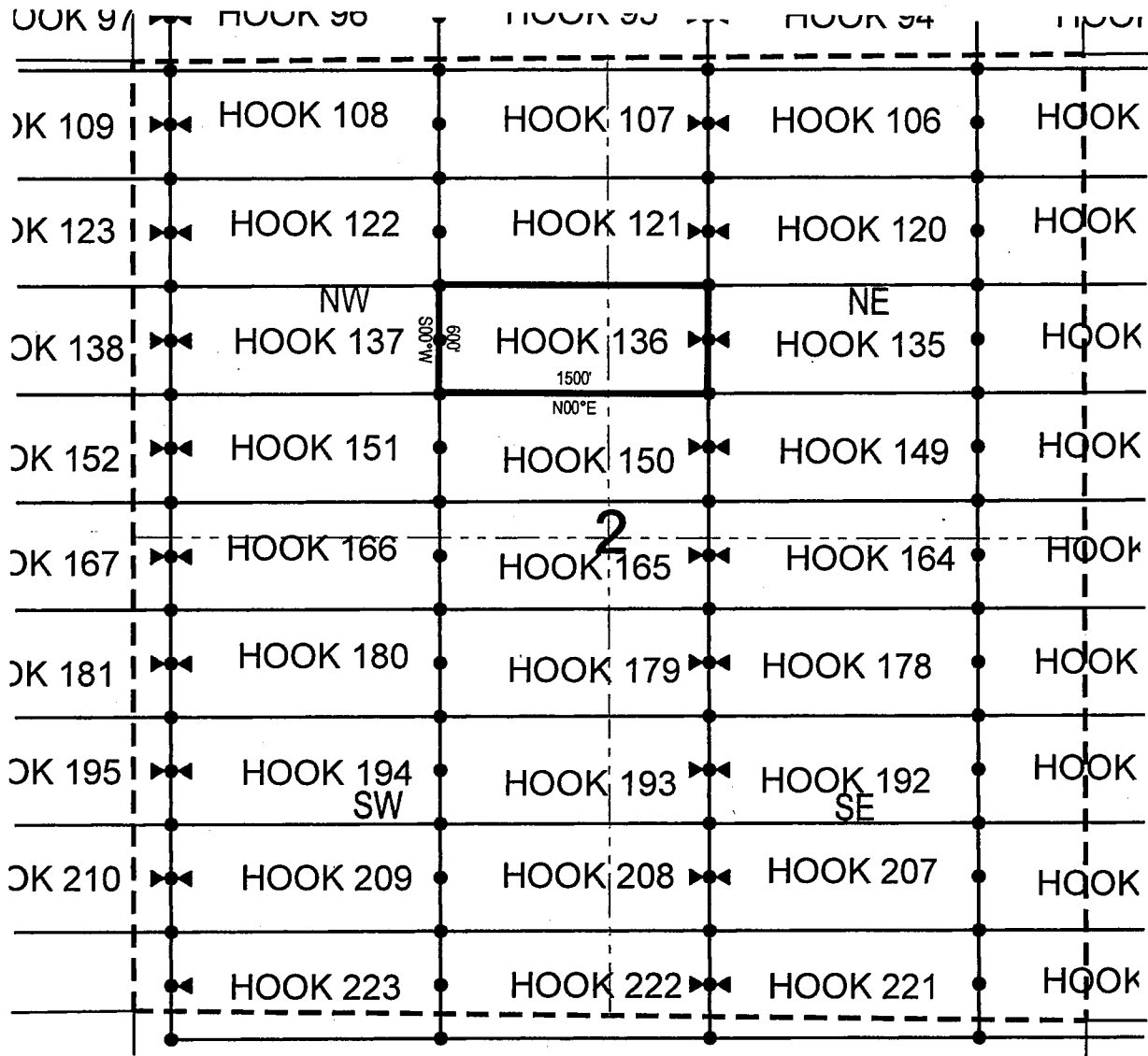
АМС 449612

The locality of this claim with reference to some natural object or permanent monument and additional information (if any) concerning its locality are as follows: 14795 feet north and 18930 feet east from the southwest corner of Section 14, Township 1 North, Range 15 East, to the northeast corner of said claim.

LOCATOR (s) Fossil Land and Livestock AGENT: T. Robert Breen /  
Limited Co  
 13138 N High Hawk Dr  
 Marana, AZ 85658

017 

## LODE CLAIM LOCATION MAP



• Corner Posts

▲ Location Monuments

Scale: 1"=1000'



1. The above map depicts the **HOOK 136** Lode Claim, which is located in the SW 1/4 of the NE 1/4 and NW 1/4 of the NE 1/4, and NE 1/4 of the NW 1/4 and SE 1/4 of the NW 1/4 of Section 2, Township 1 North, Range 15.5 East, Gila & Salt River Base and Meridian, Gila County, Arizona, Globe Mining District.
2. The type of corner and location monuments used are wood 2"x2"x48" posts and metal tags with location information written thereon.
3. The bearings and distances in degrees and feet between claim corners are as depicted on the above map.

Fossil Land and Livestock Limited Co  
13138 N High Hawk Dr  
Marana, AZ 85658

NOTICE IS HEREBY GIVEN that the HOOK 137

RECEIVED  
MAY STATE OFFICE  
2018 MAR -2 A 10:34  
PHOENIX, ARIZONA

The location monument on which this notice is posted is situated within Section 2, Township 1  
North, Range 15.5 East, Gila Salt River Base and Meridian, Arizona and this claim encompasses portions  
of the following quarter section (s), section (s), Township (s) and Range (s) SW 1/4 of the NW 1/4, SE 1/4 of  
the NW 1/4, NE 1/4 of the NW 1/4, and NW 1/4 of the NW 1/4 of Section 2, Township 1 North, Range 15.5  
East, Gila & Salt River Base and Meridian, Gila County, Arizona, Globe Mining District.

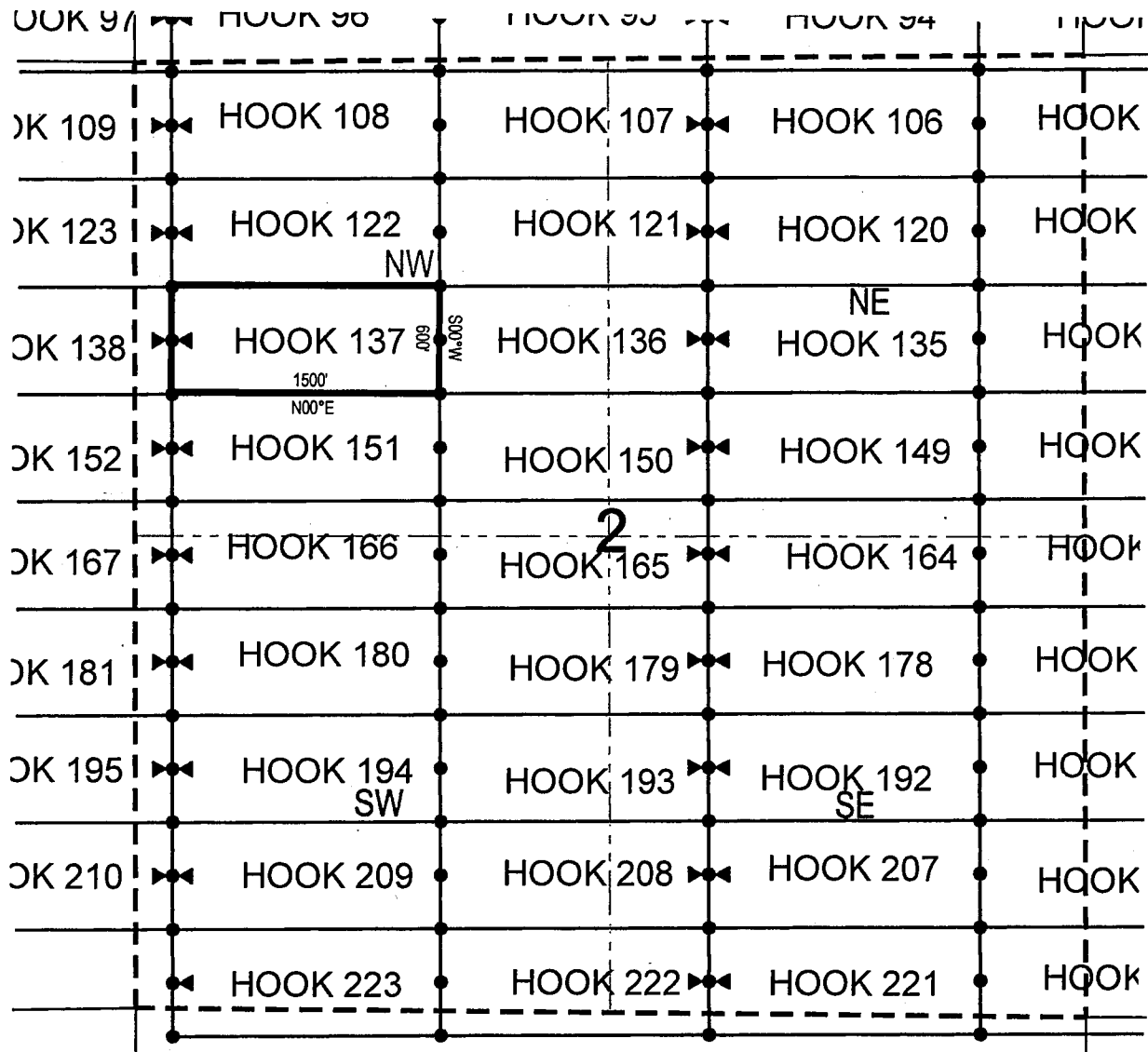
The locality of this claim with reference to some natural object or permanent monument and additional information (if any) concerning its locality are as follows: 14786 feet north and 17430 feet east from the southwest corner of Section 14, Township 1 North, Range 15 East, to the northeast corner of said claim.

DATED AND POSTED on the ground this 12th day of December, 2017.

LOCATOR (s) Fossil Land and Livestock AGENT: T. Robert Breen /  
Limited Co  
 13138 N High Hawk Dr  
 Marana, AZ 85658

AMC449613

## LODE CLAIM LOCATION MAP



• Corner Posts      ▲ Location Monuments      Scale: 1"=1000'



1. The above map depicts the **HOOK 137** Lode Claim, which is located in the SW 1/4 of the NW 1/4, SE 1/4 of the NW 1/4, NE 1/4 of the NW 1/4, and NW 1/4 of the NW 1/4 of Section 2, Township 1 North, Range 15.5 East, Gila & Salt River Base and Meridian, Gila County, Arizona, Globe Mining District.
2. The type of corner and location monuments used are wood 2"x2"x48" posts and metal tags with location information written thereon.
3. The bearings and distances in degrees and feet between claim corners are as depicted on the above map.

When recorded return to:

Fossil Land and Livestock Limited Co  
13138 N High Hawk Dr  
Marana, AZ 85658

**LOCATION NOTICE FOR LODE MINING CLAIM**

NOTICE IS HEREBY GIVEN that the HOOK 138  
\_\_\_\_\_ lode mining claim has been located  
by Fossil Land and Livestock Limited Co whose current mailing  
address is 13138 N High Hawk Dr  
Marana, AZ 85658

RECEIVED  
AZ STATE OFFICE  
2018 MAR -2 A 10:34  
PHOENIX, ARIZONA

The general course of this claim is East/West and it is situated in Gila  
County, Arizona. This claim is 1500 feet in length and 600 feet in width. This claim runs  
from the location monument on which this location notice is posted approximately 10 feet in a  
easterly direction to the east end line and 1490 feet in a westerly direction to the  
west end line. This claim is marked by six monuments, one at each corner and one at the center of each  
end line of the claim.

The location monument on which this notice is posted is situated within Section 2, Township 1  
North, Range 15.5 East, Gila Salt River Base and Meridian, Arizona and this claim encompasses portions  
of the following quarter section (s), section (s), Township (s) and Range (s) SW 1/4 of the NW 1/4 of Section  
2, and SE 1/4 of the NE 1/4 of Section 3, Township 1 North, Range 15.5 East, Gila & Salt River Base and  
Meridian, Gila County, Arizona, Globe Mining District.

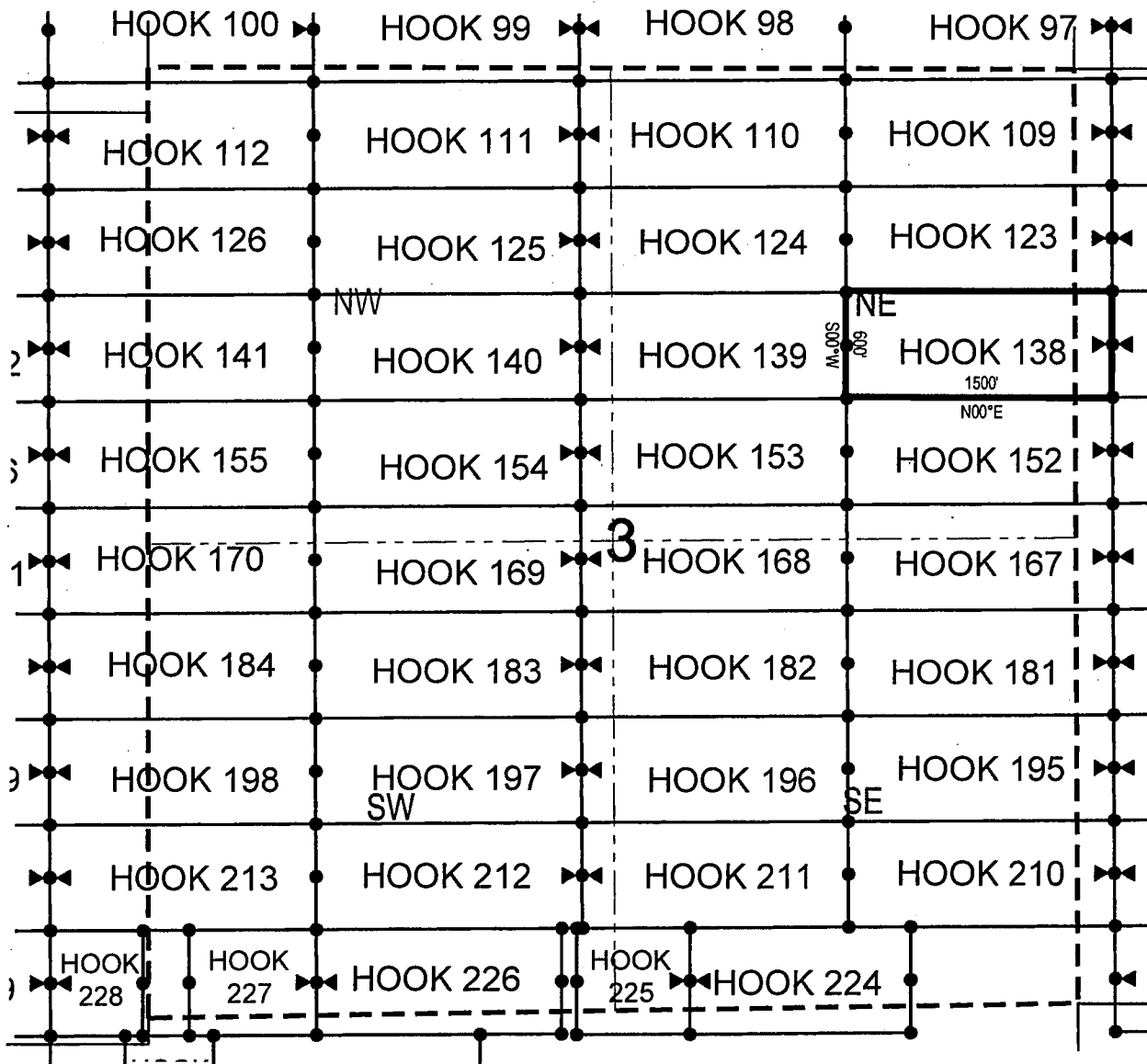
The locality of this claim with reference to some natural object or permanent monument and additional information  
(if any) concerning its locality are as follows: 14777 feet north and 15930 feet east from the southwest corner of  
Section 14, Township 1 North, Range 15 East, to the northeast corner of said claim.

DATED AND POSTED on the ground this 12th day of December, 2017

LOCATOR (s) Fossil Land and Livestock AGENT: T. Robert Breen /  
Limited Co  
13138 N High Hawk Dr  
Marana, AZ 85658

AMC449614

# LODE CLAIM LOCATION MAP



• Corner Posts    ▲ Location Monuments    Scale: 1"=1000'



1. The above map depicts the **HOOK 138** Lode Claim, which is located in the SW 1/4 of the NW 1/4 of Section 2, and SE 1/4 of the NE 1/4 of Section 3, Township 1 North, Range 15.5 East, Gila & Salt River Base and Meridian, Gila County, Arizona, Globe Mining District.
2. The type of corner and location monuments used are wood 2"x2"x48" posts and metal tags with location information written thereon.
3. The bearings and distances in degrees and feet between claim corners are as depicted on the above map.



When recorded return to:

Fossil Land and Livestock Limited Co  
13138 N High Hawk Dr  
Marana, AZ 85658

**LOCATION NOTICE FOR LODE MINING CLAIM**

NOTICE IS HEREBY GIVEN that the HOOK 139  
\_\_\_\_\_ lode mining claim has been located  
by Fossil Land and Livestock Limited Co whose current mailing  
address is 13138 N High Hawk Dr  
Marana, AZ 85658

RECEIVED  
MAR 2 10:34  
ARIZONA  
STATE OFFICE

The general course of this claim is East/West and it is situated in Gila  
County, Arizona. This claim is 1500 feet in length and 600 feet in width. This claim runs  
from the location monument on which this location notice is posted approximately 1490 feet in a  
easterly direction to the east end line and 10 feet in a westerly direction to the  
west end line. This claim is marked by six monuments, one at each corner and one at the center of each  
end line of the claim.

The location monument on which this notice is posted is situated within Section 3, Township 1  
North, Range 15.5 East, Gila Salt River Base and Meridian, Arizona and this claim encompasses portions  
of the following quarter section (s), section (s), Township (s) and Range (s) SE 1/4 of the NW 1/4 and SW 1/4  
of the NE 1/4 of Section 3, Township 1 North, Range 15.5 East, Gila & Salt River Base and Meridian, Gila  
County, Arizona, Globe Mining District.

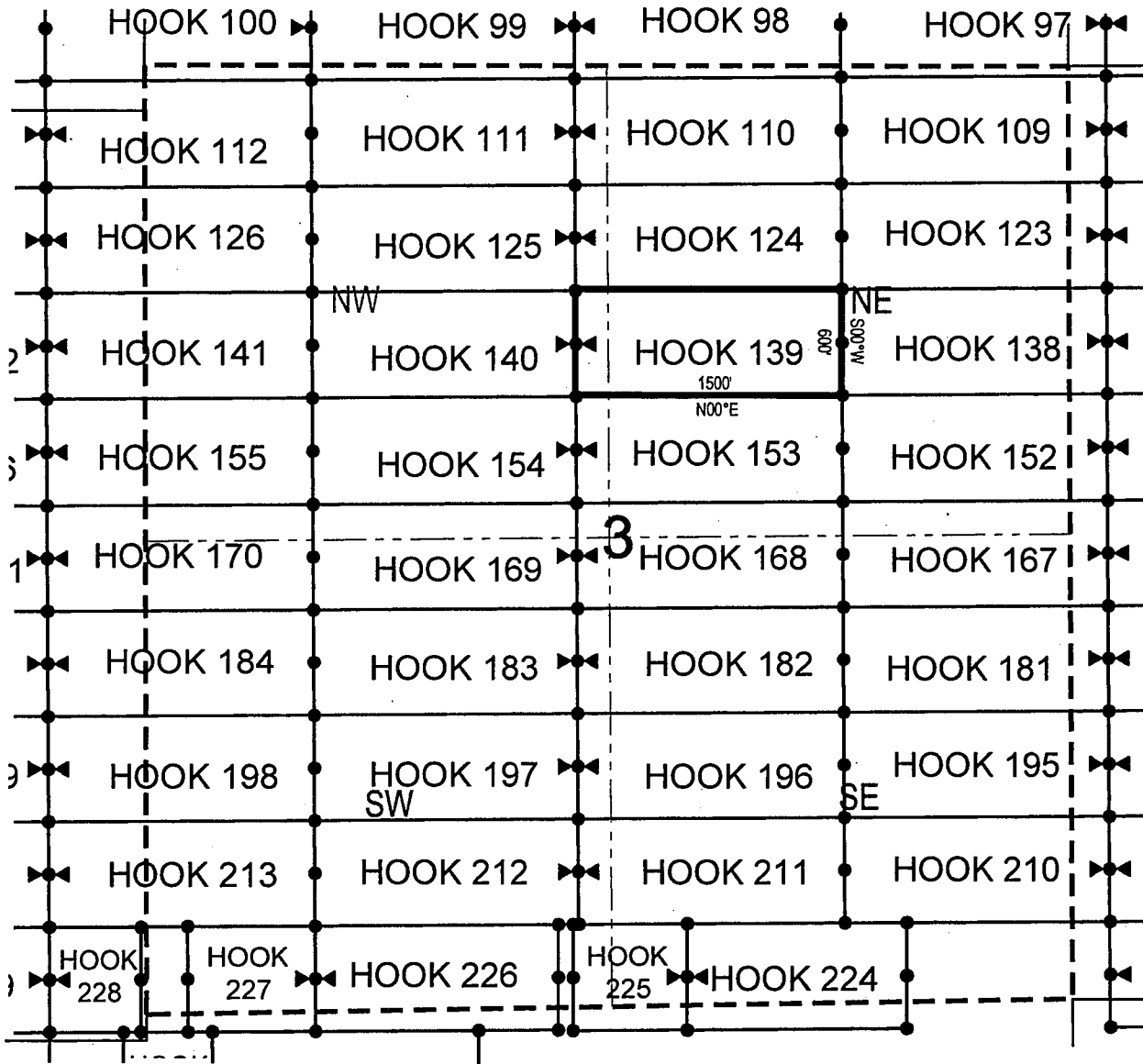
The locality of this claim with reference to some natural object or permanent monument and additional information  
(if any) concerning its locality are as follows: 14768 feet north and 14430 feet east from the southwest corner of  
Section 14, Township 1 North, Range 15 East, to the northeast corner of said claim.

DATED AND POSTED on the ground this 11th day of December, 2017.

LOCATOR (s) Fossil Land and Livestock AGENT: T. Robert Breen /  
Limited Co  
13138 N High Hawk Dr  
Marana, AZ 85658

74MC449615

## LODE CLAIM LOCATION MAP



• Corner Posts

▲ Location Monuments

Scale: 1"=1000'



1. The above map depicts the **HOOK 139** Lode Claim, which is located in the SE 1/4 of the NW 1/4 and SW 1/4 of the NE 1/4 of Section 3, Township 1 North, Range 15.5 East, Gila & Salt River Base and Meridian, Gila County, Arizona, Globe Mining District.
2. The type of corner and location monuments used are wood 2"x2"x48" posts and metal tags with location information written thereon.
3. The bearings and distances in degrees and feet between claim corners are as depicted on the above map.

When recorded return to:

Fossil Land and Livestock Limited Co  
13138 N High Hawk Dr  
Marana, AZ 85658

**LOCATION NOTICE FOR LODE MINING CLAIM**

NOTICE IS HEREBY GIVEN that the HOOK 140  
\_\_\_\_\_ lode mining claim has been located  
by Fossil Land and Livestock Limited Co whose current mailing  
address is 13138 N High Hawk Dr  
Marana, AZ 85658

RECEIVED  
AZ STATE OFFICE  
2018 MAR - 2 A 10: 34  
PHOENIX, ARIZONA

The general course of this claim is East/West and it is situated in Gila  
County, Arizona. This claim is 1500 feet in length and 600 feet in width. This claim runs  
from the location monument on which this location notice is posted approximately 10 feet in a  
easterly direction to the east end line and 1490 feet in a westerly direction to the  
west end line. This claim is marked by six monuments, one at each corner and one at the center of each  
end line of the claim.

The location monument on which this notice is posted is situated within Section 3, Township 1  
North, Range 15.5 East, Gila Salt River Base and Meridian, Arizona and this claim encompasses portions  
of the following quarter section (s), section (s), Township (s) and Range (s) SE 1/4 of the NW 1/4 and SW 1/4  
of the NW 1/4 of Section 3, Township 1 North, Range 15.5 East, Gila & Salt River Base and Meridian, Gila  
County, Arizona, Globe Mining District.

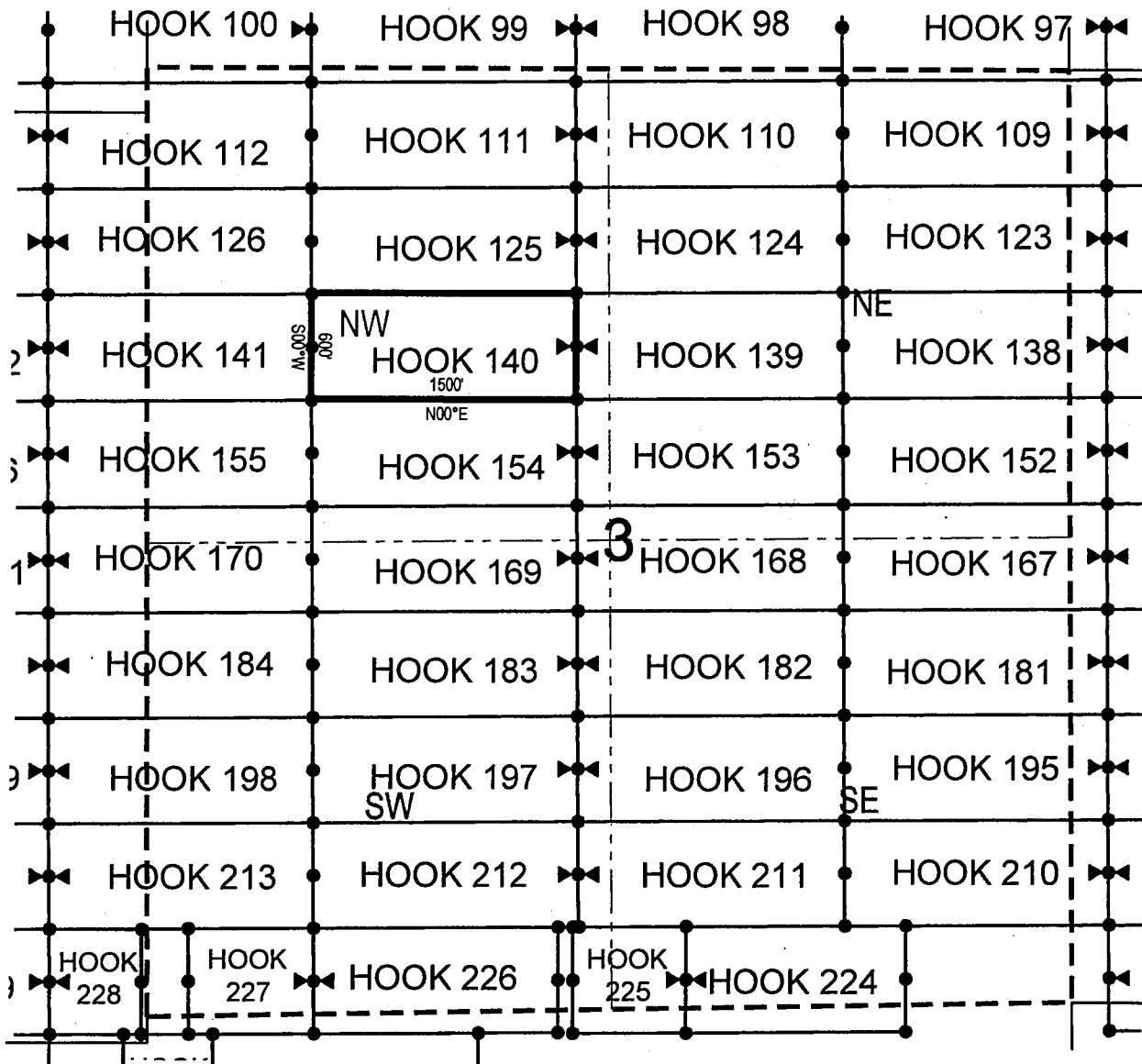
The locality of this claim with reference to some natural object or permanent monument and additional information  
(if any) concerning its locality are as follows: 14760 feet north and 12930 feet east from the southwest corner of  
Section 14, Township 1 North, Range 15 East, to the northeast corner of said claim.

DATED AND POSTED on the ground this 11th day of December, 20 17.

LOCATOR (s) Fossil Land and Livestock AGENT: T. Robert Breen /  
Limited Co  
13138 N High Hawk Dr  
Marana, AZ 85658

AMC449616

## LODE CLAIM LOCATION MAP



● Corner Posts    ▲ Location Monuments    Scale: 1"=1000'



1. The above map depicts the **HOOK 140** Lode Claim, which is located in the SE 1/4 of the NW 1/4 and SW 1/4 of the NW 1/4 of Section 3, Township 1 North, Range 15.5 East, Gila & Salt River Base and Meridian, Gila County, Arizona, Globe Mining District.
2. The type of corner and location monuments used are wood 2"x2"x48" posts and metal tags with location information written thereon.
3. The bearings and distances in degrees and feet between claim corners are as depicted on the above map.

Fossil Land and Livestock Limited Co  
13138 N High Hawk Dr  
Marana, AZ 85658

NOTICE IS HEREBY GIVEN that the **HOOK 141**

RECEIVED  
AZ STATE OFFICE  
2016 MAR -2 A 10:34  
PHOENIX, ARIZONA

The location monument on which this notice is posted is situated within Section 1, Township 1 North, Range 15 East, Gila Salt River Base and Meridian, Arizona and this claim encompasses portions of the following quarter section (s), section (s), Township (s) and Range (s) SE 1/4 of the NE 1/4 of Section 1, Township 1 North, Range 15 East, and SW 1/4 of the NW 1/4 of Section 3, Township 1 North, Range 15.5 East, Gila & Salt River Base and Meridian, Gila County, AZ, Globe Mining District.

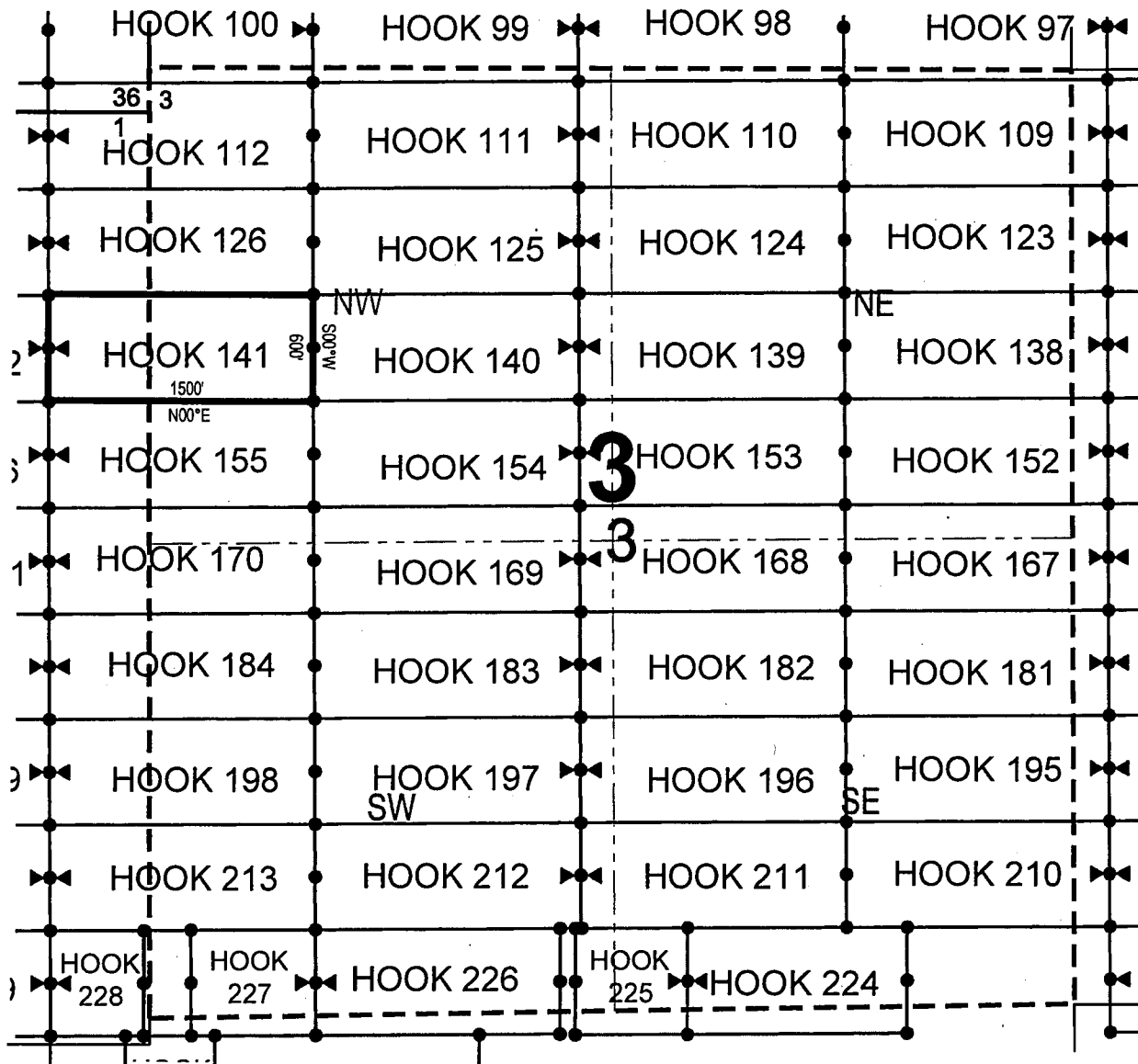
The locality of this claim with reference to some natural object or permanent monument and additional information (if any) concerning its locality are as follows: 14751 feet north and 11430 feet east from the southwest corner of Section 14, Township 1 North, Range 15 East, to the northeast corner of said claim.

DATED AND POSTED on the ground this 14th day of December, 2017

LOCATOR (s) Fossil Land and Livestock AGENT: T. Robert Breen /  
Limited Co  
 13138 N High Hawk Dr  
 Marana, AZ 85658

AMC449617

# LODE CLAIM LOCATION MAP



• Corner Posts    ▲ Location Monuments    Scale: 1"=1000'

1. The above map depicts the **HOOK 141** Lode Claim, which is located in the SE 1/4 of the NE 1/4 of Section 1, Township 1 North, Range 15 East, and SW 1/4 of the NW 1/4 of Section 3, Township 1 North, Range 15.5 East, Gila County, Arizona, Globe Mining District.
2. The type of corner and location monuments used are wood 2"x2"x48" posts and metal tags with location information written thereon.
3. The bearings and distances in degrees and feet between claim corners are as depicted on the above map.



Fossil Land and Livestock Limited Co  
13138 N High Hawk Dr  
Marana, AZ 85658

NOTICE IS HEREBY GIVEN that the HOOK 142

RECEIVED  
MAZ STATE OFFICE  
2018 MAR -2 A 10:34  
PHOENIX, ARIZONA

The location monument on which this notice is posted is situated within Section 1, Township 1  
North, Range 15 East, Gila Salt River Base and Meridian, Arizona and this claim encompasses portions  
of the following quarter section (s), section (s), Township (s) and Range (s) SE 1/4 of the NE 1/4, NE 1/4 of  
the NE 1/4, NW 1/4 of the NE 1/4 and SW 1/4 of the NE 1/4 of Section 1, Township 1 North, Range 15 East,  
Gila & Salt River Base and Meridian, Gila County, AZ, Globe Mining District.

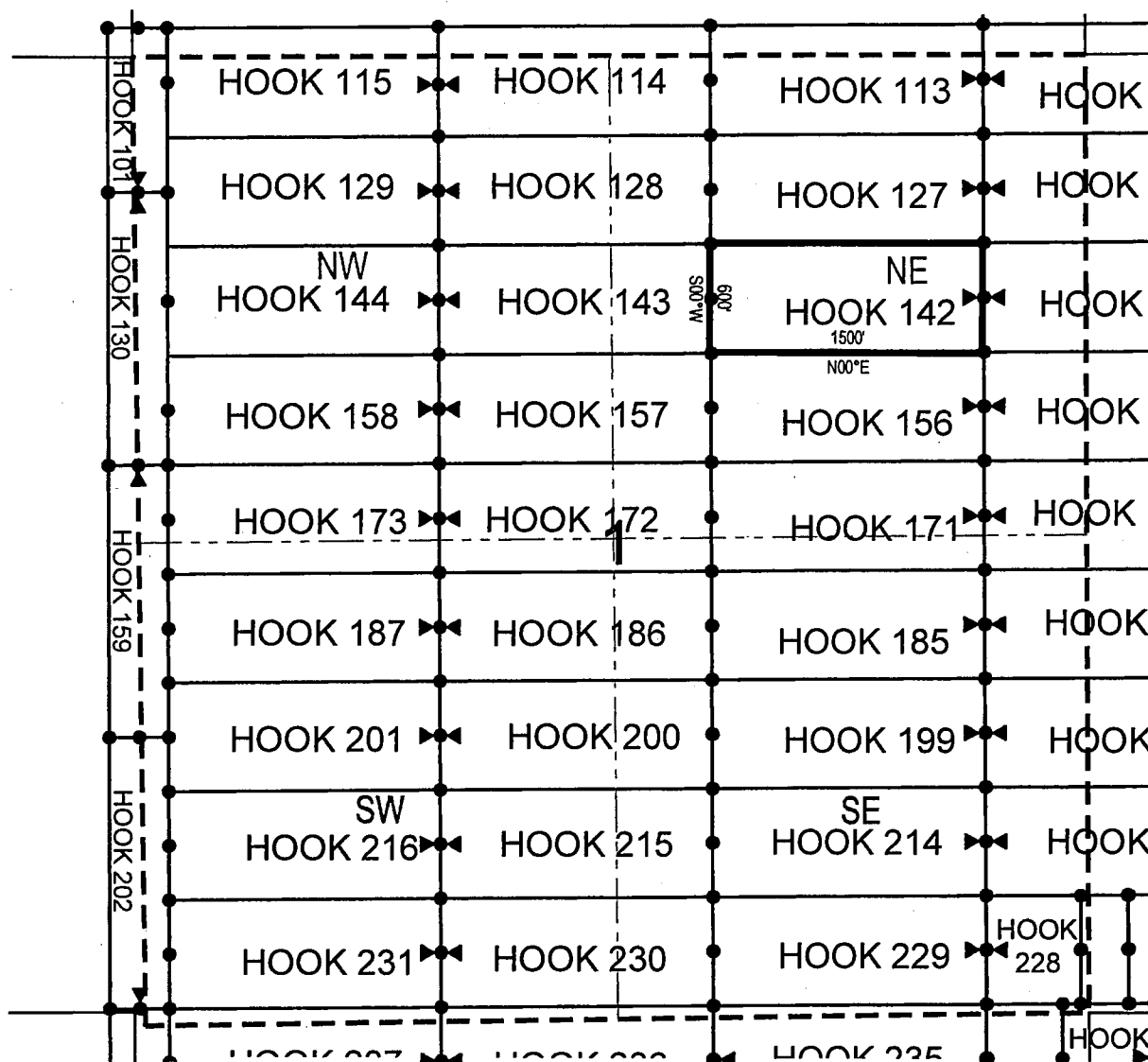
The locality of this claim with reference to some natural object or permanent monument and additional information (if any) concerning its locality are as follows: 14742 feet north and 9930 feet east from the southwest corner of Section 14, Township 1 North, Range 15 East, to the northeast corner of said claim.

DATED AND POSTED on the ground this 14th day of December, 2017.

**LOCATOR (s)** Fossil Land and Livestock **AGENT: T. Robert Breen /**  
Limited Co  
13138 N High Hawk Dr  
Marana, AZ 85658

AMC449618

## LODE CLAIM LOCATION MAP



● Corner Posts

▲ Location Monuments

Scale: 1"=1000'



1. The above map depicts the **HOOK 142** Lode Claim, which is located in the SE 1/4 of the NE 1/4, NE 1/4 of the NE 1/4, NW 1/4 of the NE 1/4 and SW 1/4 of the NE 1/4 of Section 1, Township 1 North, Range 15 East, Gila & Salt River Base and Meridian, Gila County, Arizona, Globe Mining District.
2. The type of corner and location monuments used are wood 2"x2"x48" posts and metal tags with location information written thereon.
3. The bearings and distances in degrees and feet between claim corners are as depicted on the above map.



Fossil Land and Livestock Limited Co  
13138 N High Hawk Dr  
Marana, AZ 85658

NOTICE IS HEREBY GIVEN that the HOOK 143

by Fossil Land and Livestock Limited Co whose current mailing  
address is 13138 N High Hawk Dr  
Marana, AZ 85658

RECEIVED  
MAR 27 STATE OFFICE  
2018 MAR -2 A 10: 35  
PHOENIX, ARIZONA

The location monument on which this notice is posted is situated within Section 1, Township 1  
North, Range 15 East, Gila Salt River Base and Meridian, Arizona and this claim encompasses portions  
of the following quarter section (s), section (s), Township (s) and Range (s) SE 1/4 of the NW 1/4 and NE 1/4  
of the NW 1/4, and SW 1/4 of the NE 1/4 and NW 1/4 of the NE 1/4 of Section 1, Township 1 North, Range 15  
East, Gila & Salt River Base and Meridian, Gila County, AZ, Globe Mining District.

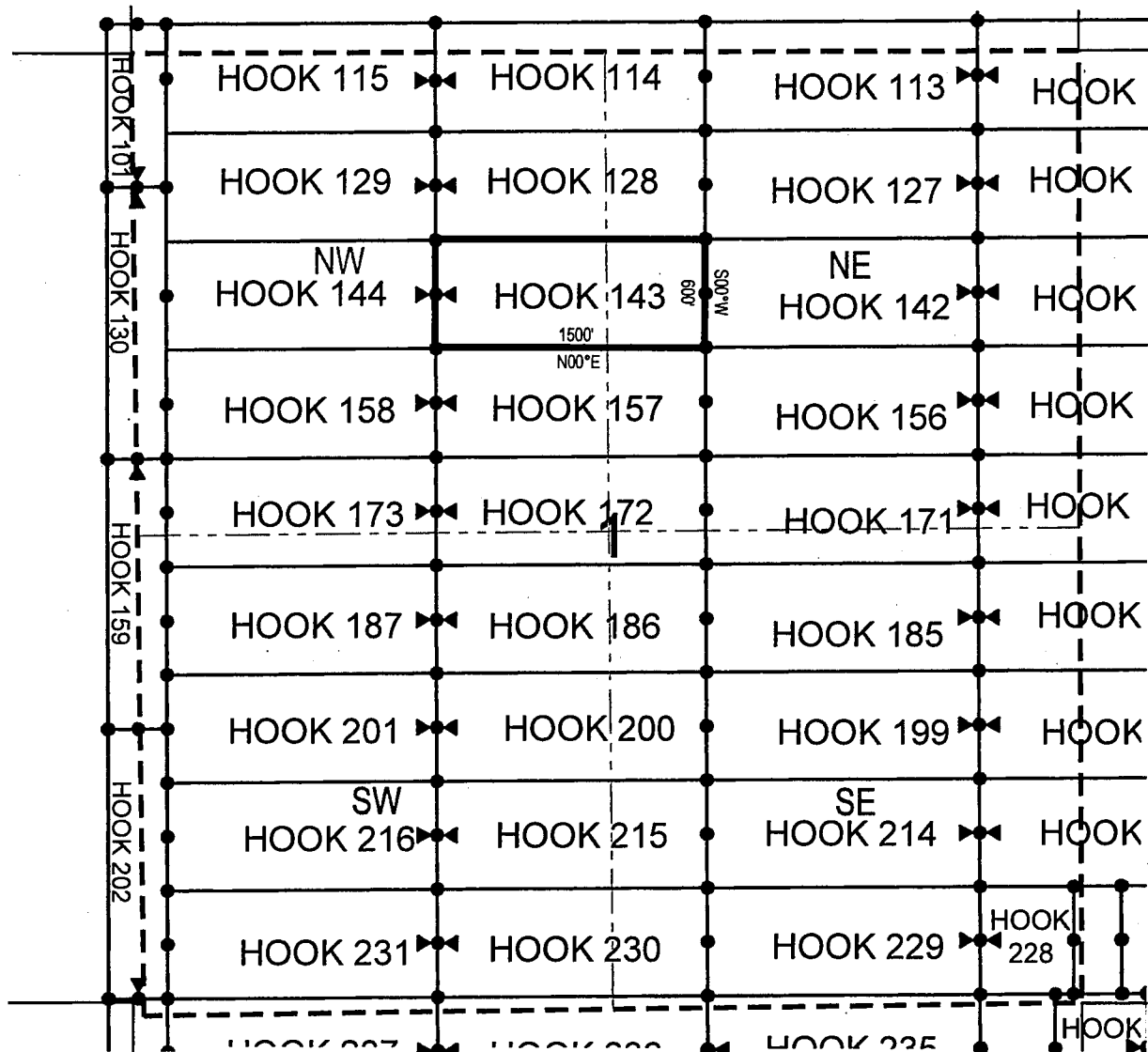
The locality of this claim with reference to some natural object or permanent monument and additional information (if any) concerning its locality are as follows: 14734 feet north and 8430 feet east from the southwest corner of Section 14, Township 1 North, Range 15 East, to the northeast corner of said claim.

DATED AND POSTED on the ground this 17th day of January, 2018.

LOCATOR (s) Fossil Land and Livestock AGENT: T. Robert Breen /  
Limited Co  
13138 N High Hawk Dr  
Marana, AZ 85658

AMC449619

## LODE CLAIM LOCATION MAP



● Corner Posts      ▲ Location Monuments      Scale: 1"=1000'



1. The above map depicts the **HOOK 143** Lode Claim, which is located in the SE 1/4 of the NW 1/4 and NE 1/4 of the NW 1/4, and SW 1/4 of the NE 1/4 and NW 1/4 of the NE 1/4 of Section 1, Township 1 North, Range 15 East, Gila & Salt River Base and Meridian, Gila County, Arizona, Globe Mining District.
2. The type of corner and location monuments used are wood 2"x2"x48" posts and metal tags with location information written thereon.
3. The bearings and distances in degrees and feet between claim corners are as depicted on the above map.

Fossil Land and Livestock Limited Co  
13138 N High Hawk Dr  
Marana, AZ 85658

NOTICE IS HEREBY GIVEN that the HOOK 144

RECEIVED  
MAY 27 STATE OFFICE  
2018 MAR -2 A 10: 35  
PHOENIX, ARIZONA

The location monument on which this notice is posted is situated within Section 1, Township 1  
North, Range 15 East, Gila Salt River Base and Meridian, Arizona and this claim encompasses portions  
of the following quarter section (s), section (s), Township (s) and Range (s) SE 1/4 of the NW 1/4, NE 1/4 of  
the NW 1/4, NW 1/4 of the NW 1/4 and SW 1/4 of the NW 1/4 of Section 1, Township 1 North, Range 15  
East, Gila & Salt River Base and Meridian, Gila County, AZ, Globe Mining District.

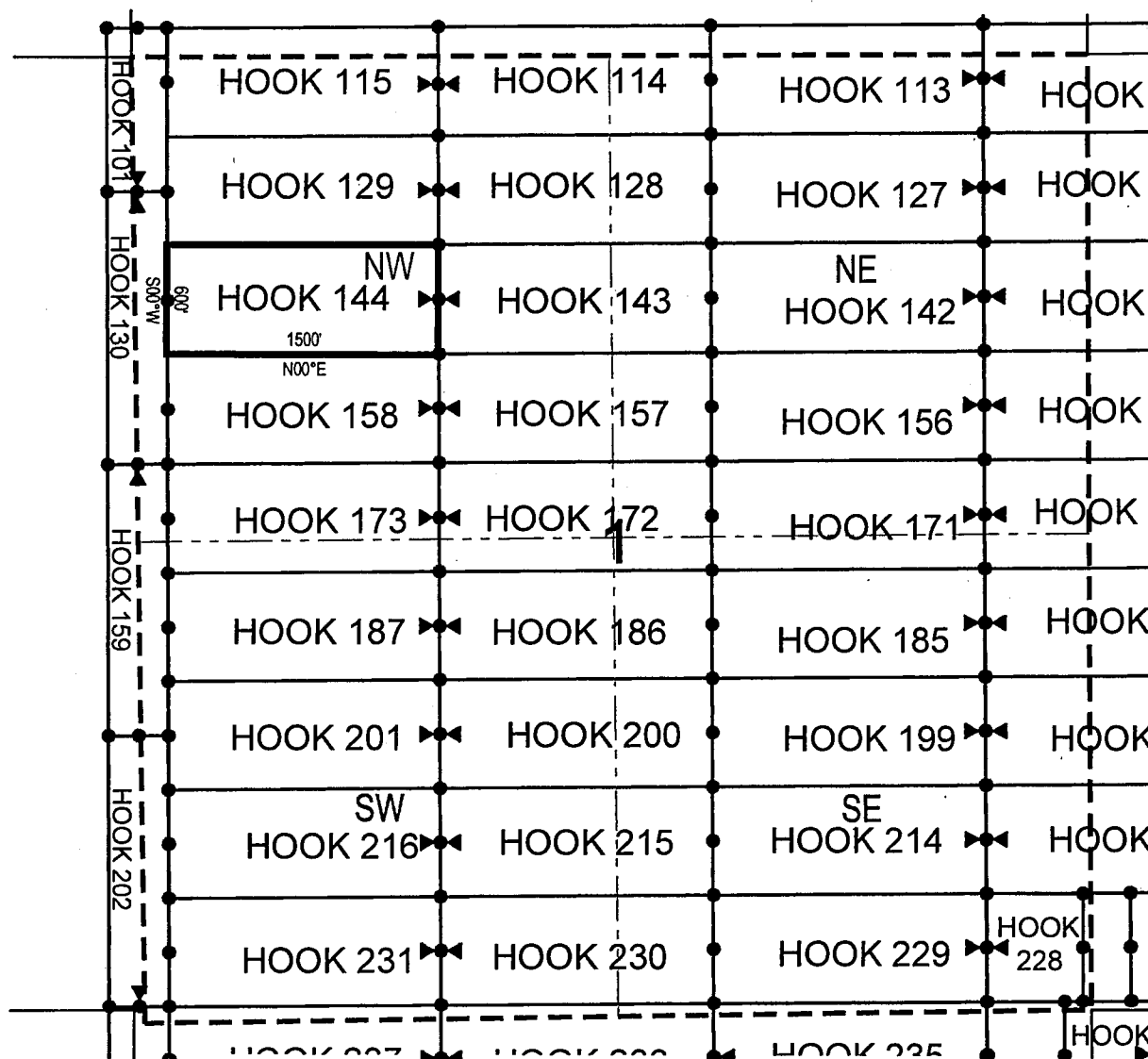
The locality of this claim with reference to some natural object or permanent monument and additional information (if any) concerning its locality are as follows: 14725 feet north and 6930 feet east from the southwest corner of Section 14, Township 1 North, Range 15 East, to the northeast corner of said claim.

DATED AND POSTED on the ground this 17th day of January, 2018

LOCATOR (s) Fossil Land and Livestock AGENT: T. Robert Breen /  
Limited Co  
 13138 N High Hawk Dr  
 Marana, AZ 85658

АМС 449670

## LODE CLAIM LOCATION MAP



● Corner Posts

▲ Location Monuments

Scale: 1"=1000'



1. The above map depicts the **HOOK 144** Lode Claim, which is located in the SE 1/4 of the NW 1/4, NE 1/4 of the NW 1/4, NW 1/4 of the NW 1/4 and SW 1/4 of the NW 1/4 of Section 1, Township 1 North, Range 15 East, Gila & Salt River Base and Meridian, Gila County, Arizona, Globe Mining District.
2. The type of corner and location monuments used are wood 2"x2"x48" posts and metal tags with location information written thereon.
3. The bearings and distances in degrees and feet between claim corners are as depicted on the above map.

Fossil Land and Livestock Limited Co  
13138 N High Hawk Dr  
Marana, AZ 85658

NOTICE IS HEREBY GIVEN that the **HOOK 145**

\_\_\_\_\_ lode mining claim has been located  
by Fossil Land and Livestock Limited Co whose current mailing  
address is 13138 N High Hawk Dr  
Marana, AZ 85658

RECEIVED  
ARIZONA STATE OFFICE  
2018 MAR -2 A 10: 35  
PHOENIX, ARIZONA

The general course of this claim is East/West and it is situated in Gila County, Arizona. This claim is 1500 feet in length and 600 feet in width. This claim runs from the location monument on which this location notice is posted approximately 1490 feet in a easterly direction to the east end line and 10 feet in a westerly direction to the west end line. This claim is marked by six monuments, one at each corner and one at the center of each end line of the claim.

The location monument on which this notice is posted is situated within Section 1, Township 1  
North, Range 15.5 East, Gila Salt River Base and Meridian, Arizona and this claim encompasses portions  
of the following quarter section (s), section (s), Township (s) and Range (s) SW 1/4 of the NE 1/4 and SE 1/4  
of the NE 1/4 of Section 1, Township 1 North, Range 15.5 East, and SW 1/4 of the NW 1/4 of Section 6,  
Township 1 North, Range 16 East, Gila & Salt River Base and Meridian, Gila County, Arizona, Globe Mining  
District.

The locality of this claim with reference to some natural object or permanent monument and additional information (if any) concerning its locality are as follows: 14238 feet north and 26433 feet east from the southwest corner of Section 14, Township 1 North, Range 15 East, to the northeast corner of said claim.

DATED AND POSTED on the ground this 4th day of January, 2018

LOCATOR (s) Fossil Land and Livestock AGENT: T. Robert Breen /  
Limited Co  
 13138 N High Hawk Dr  
 Marana, AZ 85658

AMC44.9621

1. The above map depicts the **HOOK 145** Lode Claim, which is located in the SW 1/4 of the NE 1/4 and SE 1/4 of the NE 1/4 of Section 1, Township 1 North, Range 15.5 East, and SW 1/4 of the NW 1/4 of Section 6, Township 1 North, Range 16 East, Gila & Salt River Base and Meridian, Gila County, Arizona, Globe Mining District.
2. The type of corner and location monuments used are wood 2"x2"x48" posts and metal tags with location information written thereon.
3. The bearings and distances in degrees and feet between claim corners are as depicted on the above map.

When recorded return to:

Fossil Land and Livestock Limited Co  
13138 N High Hawk Dr  
Marana, AZ 85658

**LOCATION NOTICE FOR LODE MINING CLAIM**

NOTICE IS HEREBY GIVEN that the **HOOK 146**

\_\_\_\_\_ lode mining claim has been located  
by Fossil Land and Livestock Limited Co whose current mailing  
address is 13138 N High Hawk Dr  
Marana, AZ 85658

RECEIVED  
MAR 27 STATE OFFICE  
2018 MAR - 2 A 10:35  
PHOENIX, ARIZONA

The general course of this claim is East/West and it is situated in Gila  
County, Arizona. This claim is 1500 feet in length and 600 feet in width. This claim runs  
from the location monument on which this location notice is posted approximately 10 feet in a  
easterly direction to the east end line and 1490 feet in a westerly direction to the  
west end line. This claim is marked by six monuments, one at each corner and one at the center of each  
end line of the claim.

The location monument on which this notice is posted is situated within Section 1, Township 1  
North, Range 15.5 East, Gila Salt River Base and Meridian, Arizona and this claim encompasses portions  
of the following quarter section (s), section (s), Township (s) and Range (s) SW 1/4 of the NE 1/4 and SE 1/4  
of the NW 1/4 of Section 1, Township 1 North, Range 15.5 East, Gila & Salt River Base and Meridian, Gila  
County, Arizona, Globe Mining District.

The locality of this claim with reference to some natural object or permanent monument and additional information  
(if any) concerning its locality are as follows: 14229 feet north and 24933 feet east from the southwest corner of  
Section 14, Township 1 North, Range 15 East, to the northeast corner of said claim.

DATED AND POSTED on the ground this 4th day of January, 2018

LOCATOR (s) Fossil Land and Livestock AGENT: T. Robert Breen /

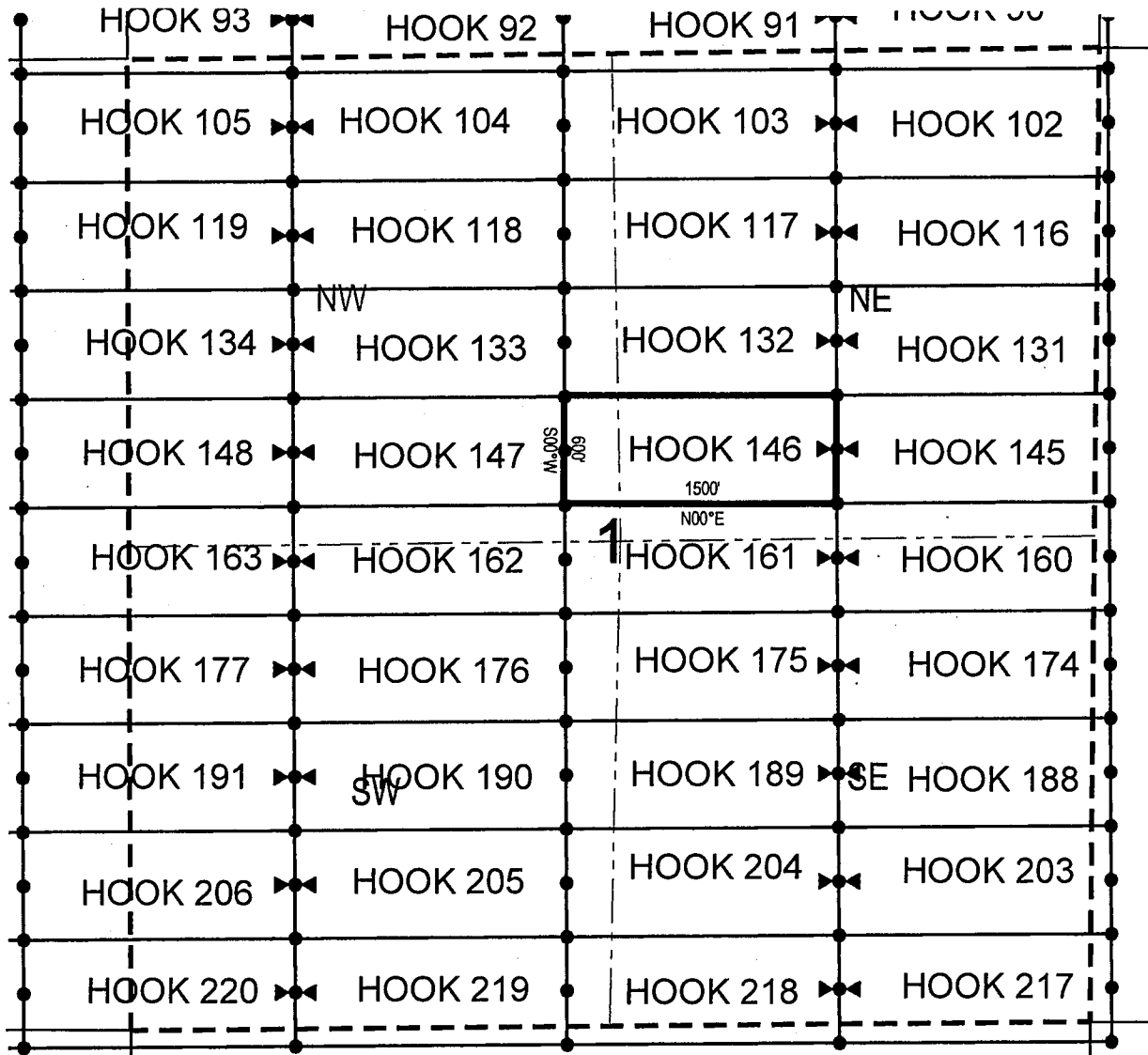
Limited Co

13138 N High Hawk Dr

Marana, AZ 85658

AMC449622

## LODE CLAIM LOCATION MAP



● Corner Posts    ▲ Location Monuments    Scale: 1"=1000'



1. The above map depicts the **HOOK 146** Lode Claim, which is located in the SW 1/4 of the NE 1/4 and SE 1/4 of the NW 1/4 of Section 1, Township 1 North, Range 15.5 East, Gila & Salt River Base and Meridian, Gila County, Arizona, Globe Mining District.
2. The type of corner and location monuments used are wood 2"x2"x48" posts and metal tags with location information written thereon.
3. The bearings and distances in degrees and feet between claim corners are as depicted on the above map.



When recorded return to:

Fossil Land and Livestock Limited Co  
13138 N High Hawk Dr  
Marana, AZ 85658

**LOCATION NOTICE FOR LODE MINING CLAIM**

NOTICE IS HEREBY GIVEN that the HOOK 147  
\_\_\_\_\_ lode mining claim has been located  
by Fossil Land and Livestock Limited Co whose current mailing  
address is 13138 N High Hawk Dr  
Marana, AZ 85658

RECEIVED  
MAR 27 STATE OFFICE  
2018 MAR - 2 A 10: 35  
PHOENIX, ARIZONA

The general course of this claim is East/West and it is situated in Gila  
County, Arizona. This claim is 1500 feet in length and 600 feet in width. This claim runs  
from the location monument on which this location notice is posted approximately 1490 feet in a  
easterly direction to the east end line and 10 feet in a westerly direction to the  
west end line. This claim is marked by six monuments, one at each corner and one at the center of each  
end line of the claim.

The location monument on which this notice is posted is situated within Section 1, Township 1  
North, Range 15.5 East, Gila Salt River Base and Meridian, Arizona and this claim encompasses portions  
of the following quarter section (s), section (s), Township (s) and Range (s) SW 1/4 of the NW 1/4 and SE 1/4  
of the NW 1/4 of Section 1, Township 1 North, Range 15.5 East, Gila & Salt River Base and Meridian, Gila  
County, Arizona, Globe Mining District.

The locality of this claim with reference to some natural object or permanent monument and additional information  
(if any) concerning its locality are as follows: 14221 feet north and 23433 feet east from the southwest corner of  
Section 14, Township 1 North, Range 15 East, to the northeast corner of said claim.

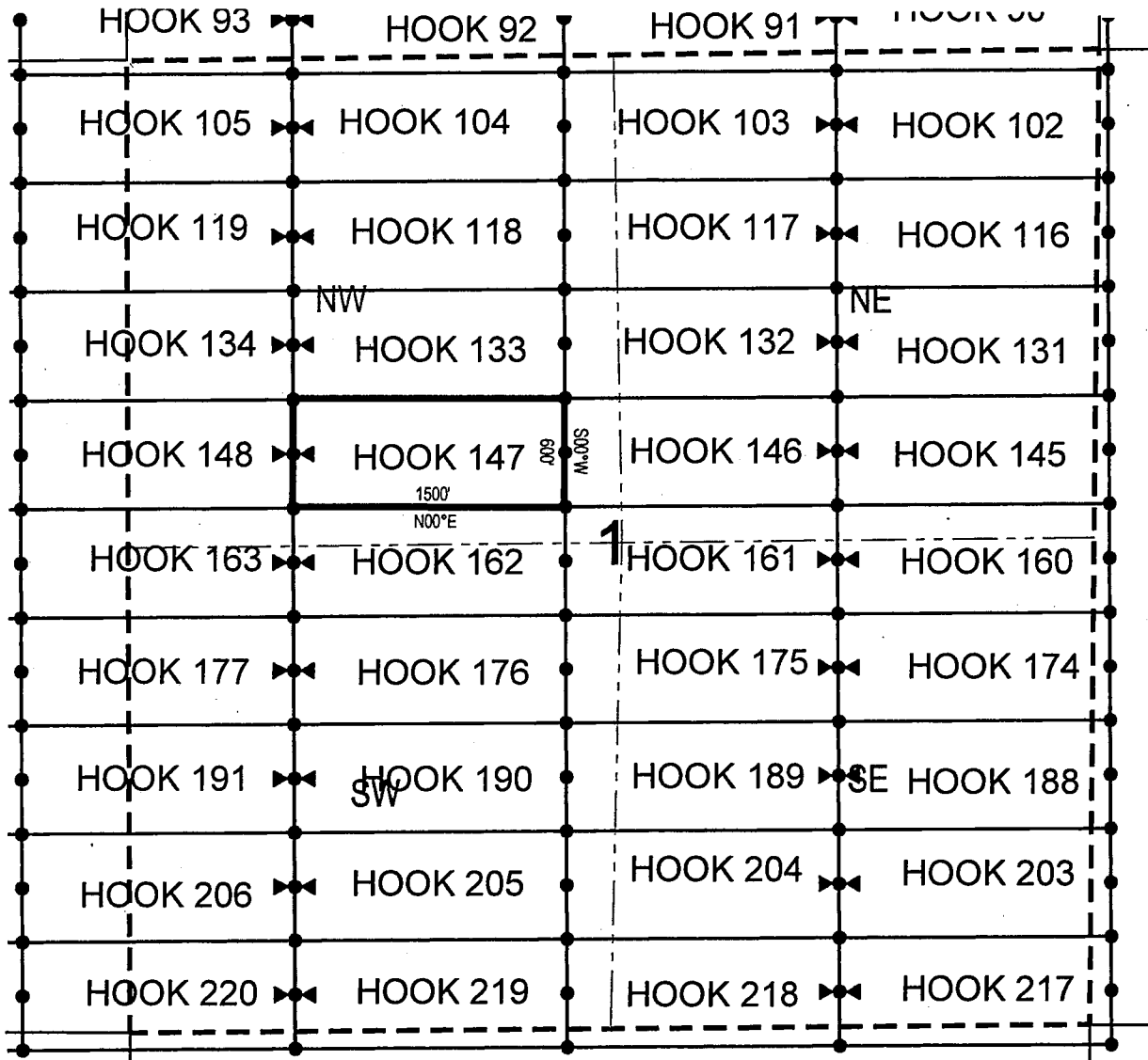
DATED AND POSTED on the ground this 3rd day of January, 2018

LOCATOR (s) Fossil Land and Livestock  
Limited Co  
13138 N High Hawk Dr  
Marana, AZ 85658

AGENT: T. Robert Breen

AMC 449623

## LODE CLAIM LOCATION MAP



• Corner Posts

▲ Location Monuments

Scale: 1"=1000'



1. The above map depicts the **HOOK 147** Lode Claim, which is located in the SW 1/4 of the NW 1/4 and SE 1/4 of the NW 1/4 of Section 1, Township 1 North, Range 15.5 East, Gila & Salt River Base and Meridian, Gila County, Arizona, Globe Mining District.
2. The type of corner and location monuments used are wood 2"x2"x48" posts and metal tags with location information written thereon.
3. The bearings and distances in degrees and feet between claim corners are as depicted on the above map.

Fossil Land and Livestock Limited Co  
13138 N High Hawk Dr  
Marana, AZ 85658

NOTICE IS HEREBY GIVEN that the HOOK 148

RECEIVED  
MAR 2 STATE OFFICE  
2018 MAR -2 A 10: 35  
PHOENIX, ARIZONA

The location monument on which this notice is posted is situated within Section 1, Township 1 North, Range 15.5 East, Gila Salt River Base and Meridian, Arizona and this claim encompasses portions of the following quarter section (s), section (s), Township (s) and Range (s) SW 1/4 of the NW 1/4 of Section 1, and SE 1/4 of the NE 1/4 of Section 2, Township 1 North, Range 15.5 East, Gila & Salt River Base and Meridian, Gila County, Arizona, Globe Mining District.

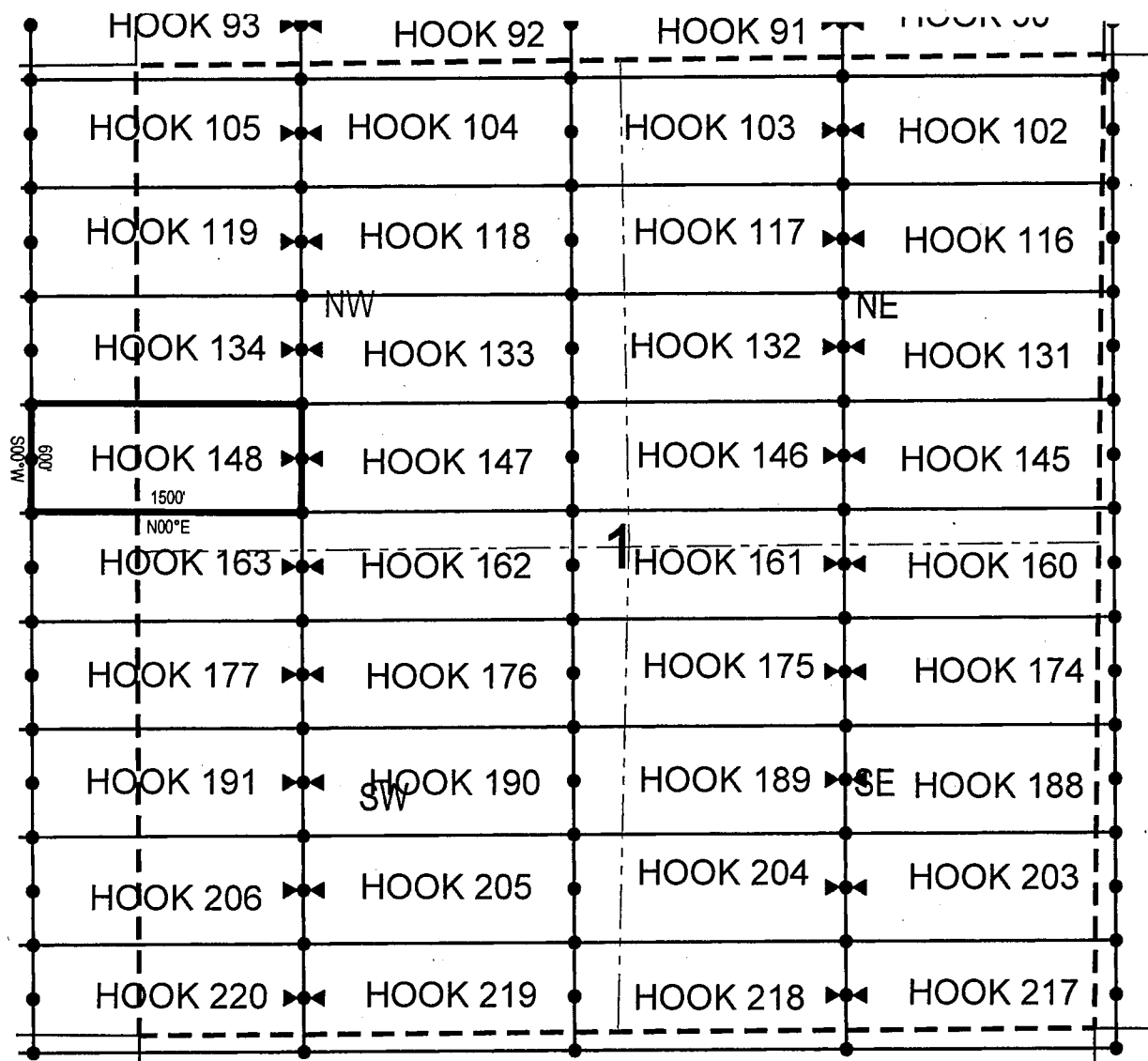
The locality of this claim with reference to some natural object or permanent monument and additional information (if any) concerning its locality are as follows: 14212 feet north and 21933 feet east from the southwest corner of Section 14, Township 1 North, Range 15 East, to the northeast corner of said claim.

DATED AND POSTED on the ground this 3rd day of January, 2018.

LOCATOR (s) Fossil Land and Livestock AGENT: T. Robert Breen /  
Limited Co  
 13138 N High Hawk Dr  
 Marana, AZ 85658

AMC449624

## LODE CLAIM LOCATION MAP



• Corner Posts

▲ Location Monuments

Scale: 1"=1000'



1. The above map depicts the **HOOK 148** Lode Claim, which is located in the SW 1/4 of the NW 1/4 of Section 1, and SE 1/4 of the NE 1/4 of Section 2, Township 1 North, Range 15.5 East, Gila & Salt River Base and Meridian, Gila County, Arizona, Globe Mining District.
2. The type of corner and location monuments used are wood 2"x2"x48" posts and metal tags with location information written thereon.
3. The bearings and distances in degrees and feet between claim corners are as depicted on the above map.

When recorded return to:

Fossil Land and Livestock Limited Co  
13138 N High Hawk Dr  
Marana, AZ 85658

**LOCATION NOTICE FOR LODE MINING CLAIM**

NOTICE IS HEREBY GIVEN that the HOOK 149  
\_\_\_\_\_ lode mining claim has been located  
by Fossil Land and Livestock Limited Co whose current mailing  
address is 13138 N High Hawk Dr  
Marana, AZ 85658

RECEIVED  
MAR 27 STATE OFFICE  
2018 MAR - 2 A 10: 35  
PHOENIX, ARIZONA

The general course of this claim is East/West and it is situated in Gila  
County, Arizona. This claim is 1500 feet in length and 600 feet in width. This claim runs  
from the location monument on which this location notice is posted approximately 1490 feet in a  
easterly direction to the east end line and 10 feet in a westerly direction to the  
west end line. This claim is marked by six monuments, one at each corner and one at the center of each  
end line of the claim.

The location monument on which this notice is posted is situated within Section 2, Township 1  
North, Range 15.5 East, Gila Salt River Base and Meridian, Arizona and this claim encompasses portions  
of the following quarter section (s), section (s), Township (s) and Range (s) SW 1/4 of the NE 1/4 and SE 1/4  
of the NE 1/4 of Section 2, Township 1 North, Range 15.5 East, Gila & Salt River Base and Meridian, Gila  
County, Arizona, Globe Mining District.

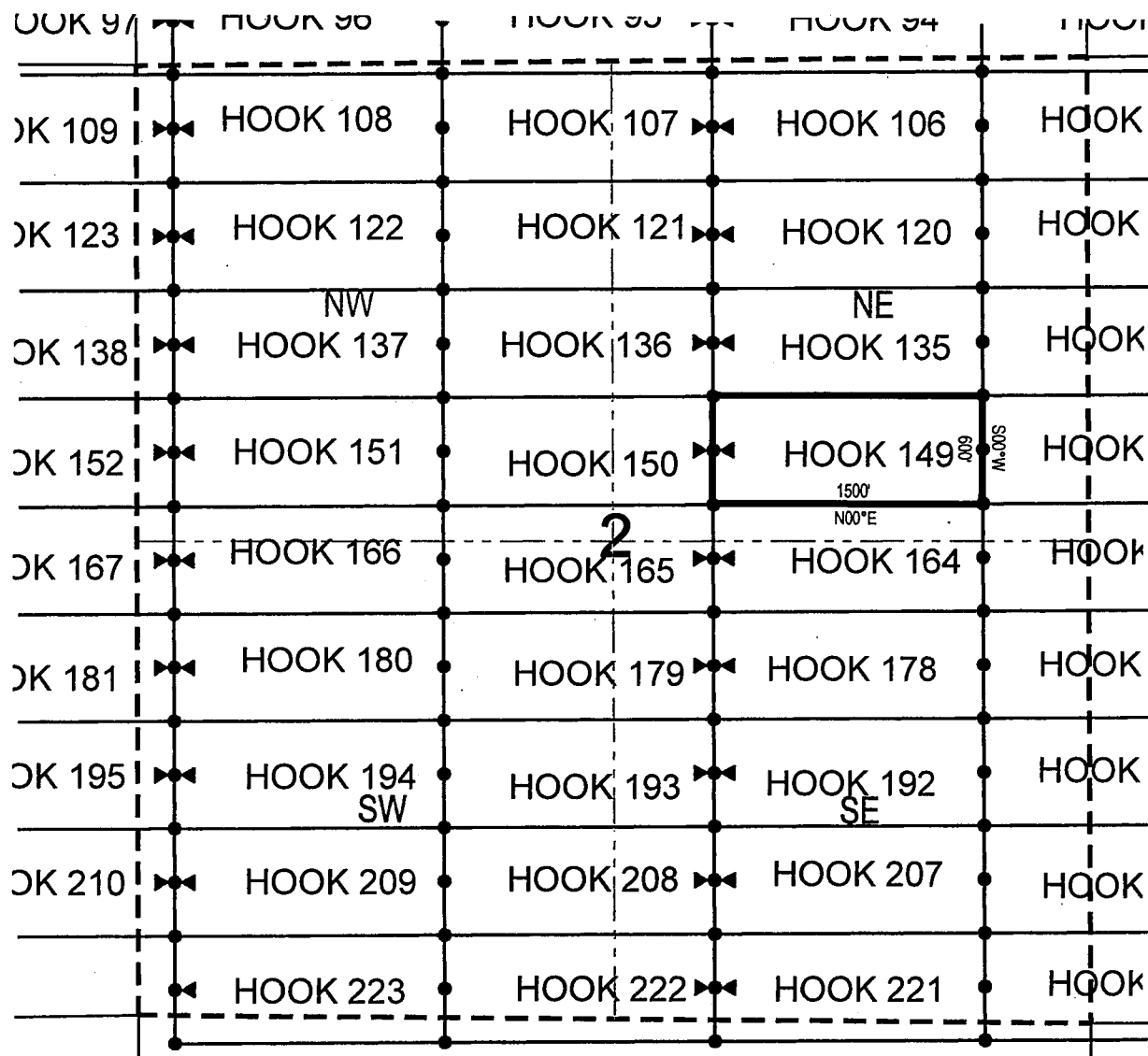
The locality of this claim with reference to some natural object or permanent monument and additional information  
(if any) concerning its locality are as follows: 14203 feet north and 20433 feet east from the southwest corner of  
Section 14, Township 1 North, Range 15 East, to the northeast corner of said claim.

DATED AND POSTED on the ground this 13th day of December, 2017

LOCATOR (s) Fossil Land and Livestock AGENT: T. Robert Breen /  
Limited Co  
13138 N High Hawk Dr  
Marana, AZ 85658

A-M-C-449625

## LODE CLAIM LOCATION MAP



● Corner Posts

▲ Location Monuments

Scale: 1"=1000'



1. The above map depicts the **HOOK 149** Lode Claim, which is located in the SW 1/4 of the NE 1/4 and SE 1/4 of the NE 1/4 of Section 2, Township 1 North, Range 15.5 East, Gila & Salt River Base and Meridian, Gila County, Arizona, Globe Mining District.
2. The type of corner and location monuments used are wood 2"x2"x48" posts and metal tags with location information written thereon.
3. The bearings and distances in degrees and feet between claim corners are as depicted on the above map.

Fossil Land and Livestock Limited Co  
13138 N High Hawk Dr  
Marana, AZ 85658

NOTICE IS HEREBY GIVEN that the **HOOK 150**

RECEIVED  
MAR 27 STATE OFFICE  
2018 MAR -2 A 10:35  
PHOENIX, ARIZONA

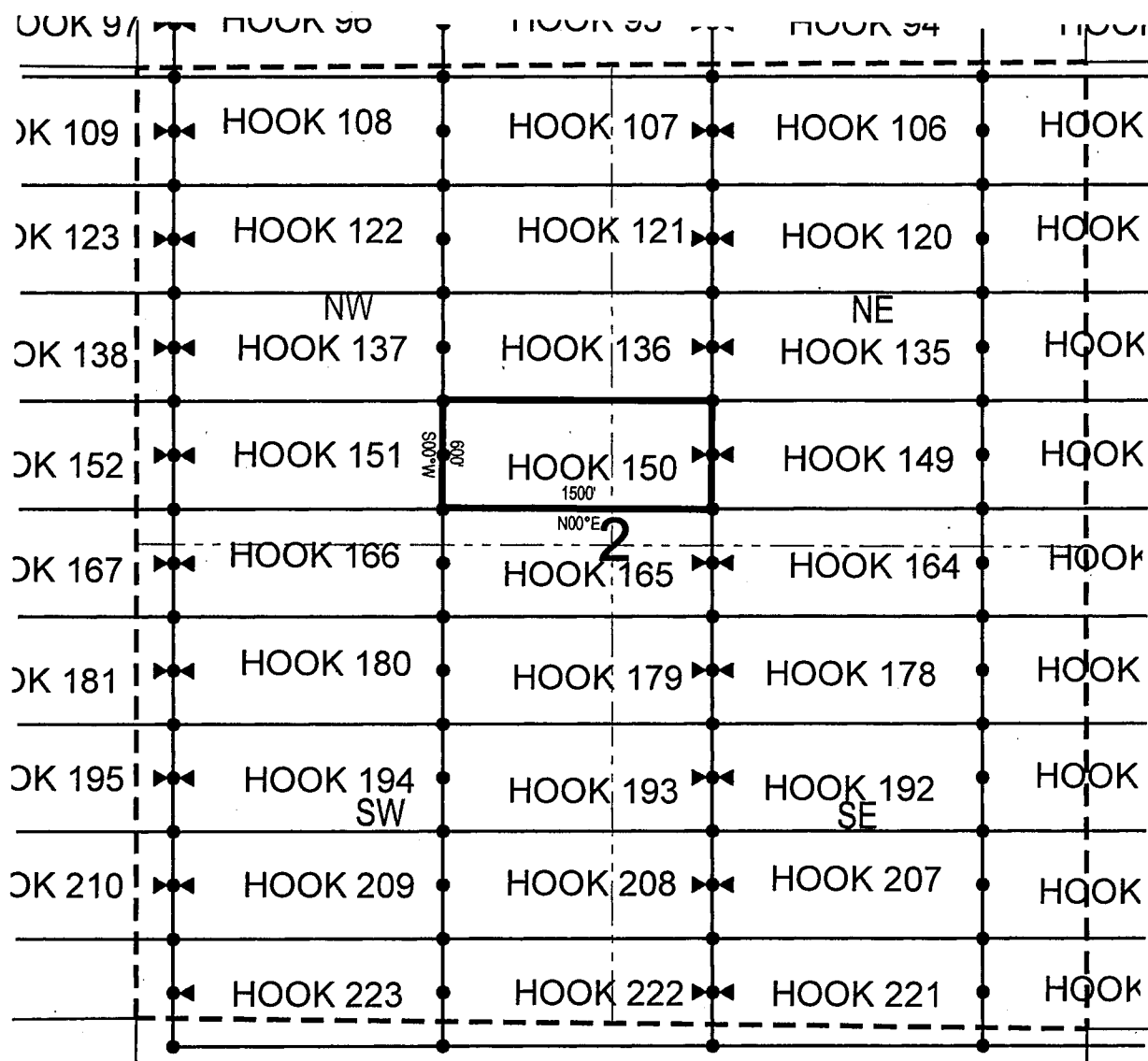
9962644СНД-А

The locality of this claim with reference to some natural object or permanent monument and additional information (if any) concerning its locality are as follows: 14195 feet north and 18933 feet east from the southwest corner of Section 14, Township 1 North, Range 15 East, to the northeast corner of said claim.

LOCATOR (s) Fossil Land and Livestock AGENT: T. Robert Breen /  
Limited Co  
13138 N High Hawk Dr  
Marana, AZ 85658

2017 

## LODE CLAIM LOCATION MAP



• Corner Posts    ▲ Location Monuments    Scale: 1"=1000'



1. The above map depicts the **HOOK 150** Lode Claim, which is located in the SW 1/4 of the NE 1/4 and SE 1/4 of the NW 1/4 of Section 2, Township 1 North, Range 15.5 East, Gila & Salt River Base and Meridian, Gila County, Arizona, Globe Mining District.
2. The type of corner and location monuments used are wood 2"x2"x48" posts and metal tags with location information written thereon.
3. The bearings and distances in degrees and feet between claim corners are as depicted on the above map.



Fossil Land and Livestock Limited Co  
13138 N High Hawk Dr  
Marana, AZ 85658

NOTICE IS HEREBY GIVEN that the HOOK 151

by Fossil Land and Livestock Limited Co whose current mailing  
address is 13138 N High Hawk Dr  
Marana, AZ 85658

RECEIVED  
MAR 27 STATE OFFICE  
2016 MAR -2 A 10:35  
PHOENIX, ARIZONA

The location monument on which this notice is posted is situated within Section 2, Township 1  
North, Range 15.5 East, Gila Salt River Base and Meridian, Arizona and this claim encompasses portions  
of the following quarter section (s), section (s), Township (s) and Range (s) SW 1/4 of the NW 1/4 and SE 1/4  
of the NW 1/4 of Section 2, Township 1 North, Range 15.5 East, Gila & Salt River Base and Meridian, Gila  
County, Arizona, Globe Mining District.

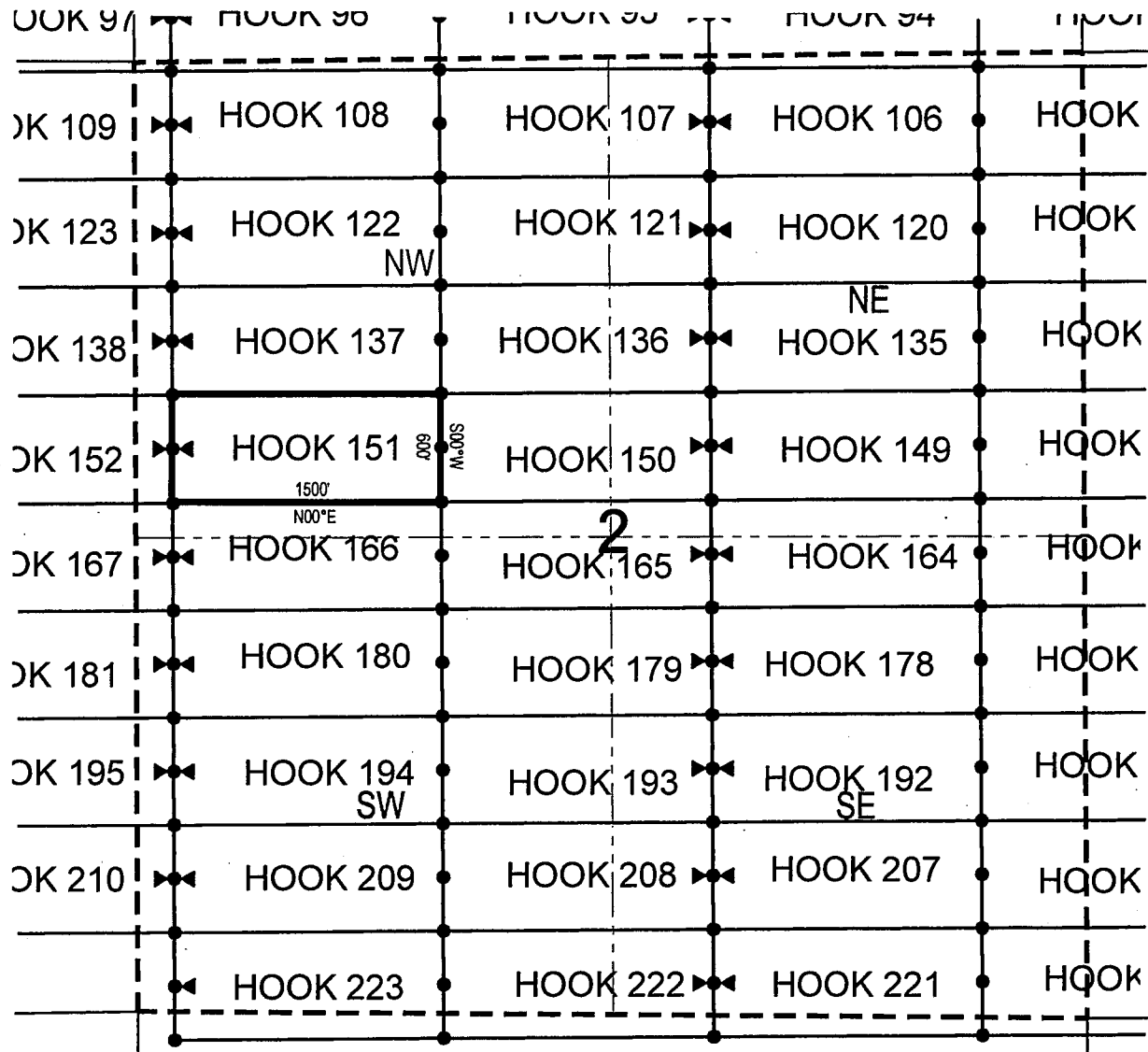
The locality of this claim with reference to some natural object or permanent monument and additional information (if any) concerning its locality are as follows: 14186 feet north and 17433 feet east from the southwest corner of Section 14, Township 1 North, Range 15 East, to the northeast corner of said claim.

DATED AND POSTED on the ground this 12th day of December, 2017

LOCATOR (s) Fossil Land and Livestock AGENT: T. Robert Breen /  
Limited Co  
 13138 N High Hawk Dr  
 Marana, AZ 85658

AHC449627

## LODE CLAIM LOCATION MAP



● Corner Posts

▲ Location Monuments

Scale: 1"=1000'



1. The above map depicts the **HOOK 151** Lode Claim, which is located in the SW 1/4 of the NW 1/4 and SE 1/4 of the NW 1/4 of Section 2, Township 1 North, Range 15.5 East, Gila & Salt River Base and Meridian, Gila County, Arizona, Globe Mining District.
2. The type of corner and location monuments used are wood 2"x2"x48" posts and metal tags with location information written thereon.
3. The bearings and distances in degrees and feet between claim corners are as depicted on the above map.

Fossil Land and Livestock Limited Co  
13138 N High Hawk Dr  
Marana, AZ 85658

NOTICE IS HEREBY GIVEN that the HOOK 152

RECEIVED  
MAR 27 STATE OFFICE  
2018 MAR -2 A 10:35  
PHOENIX, ARIZONA

The location monument on which this notice is posted is situated within Section 2, Township 1  
North, Range 15.5 East, Gila Salt River Base and Meridian, Arizona and this claim encompasses portions  
of the following quarter section (s), section (s), Township (s) and Range (s) SW 1/4 of the NW 1/4 of Section  
2, and SE 1/4 of the NE 1/4 of Section 3, Township 1 North, Range 15.5 East, Gila & Salt River Base and  
Meridian, Gila County, Arizona, Globe Mining District.

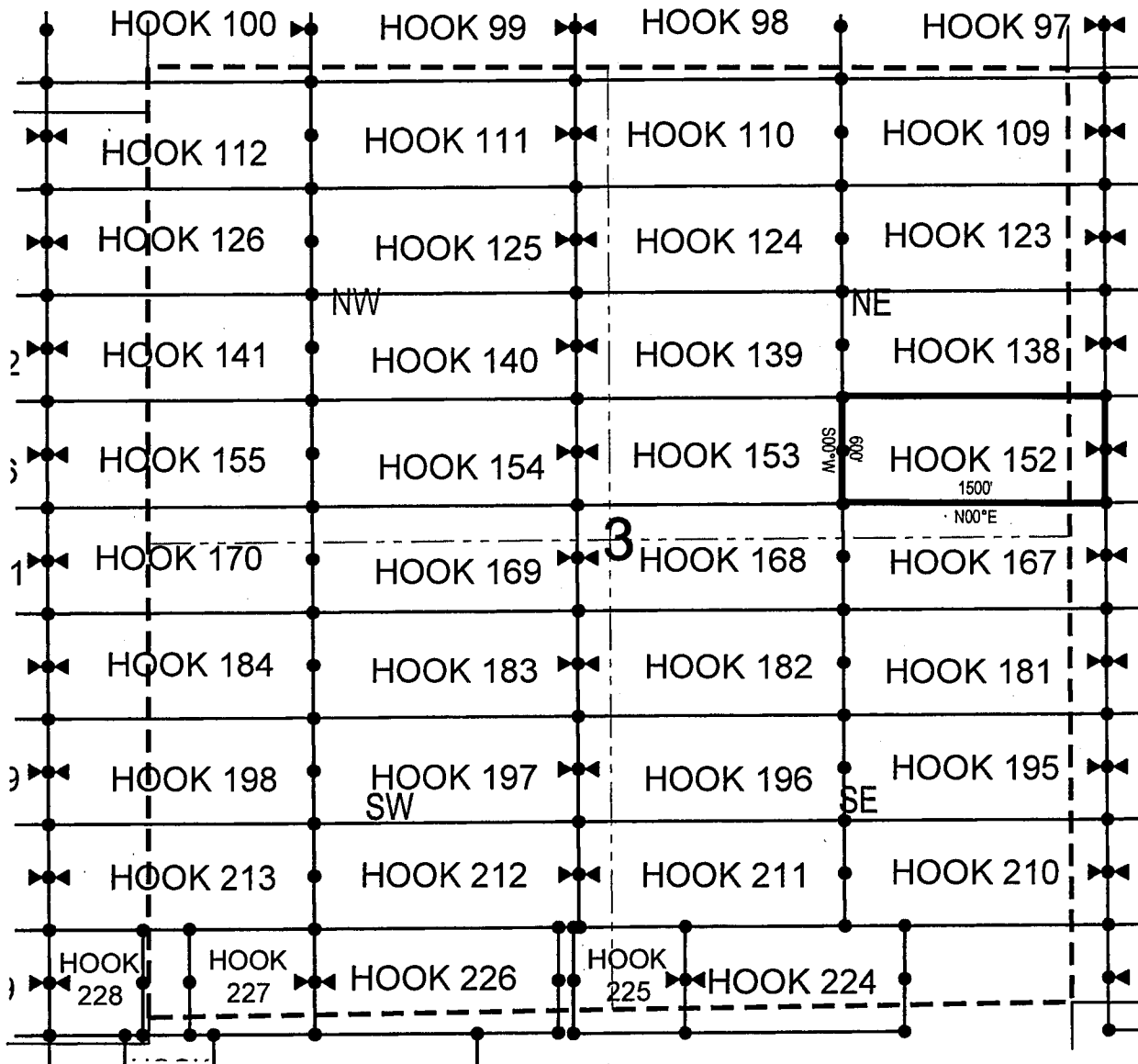
The locality of this claim with reference to some natural object or permanent monument and additional information (if any) concerning its locality are as follows: 14177 feet north and 15933 feet east from the southwest corner of Section 14, Township 1 North, Range 15 East, to the northeast corner of said claim.

DATED AND POSTED on the ground this 12th day of December, 2017

LOCATOR (s) Fossil Land and Livestock AGENT: T. Robert Breen /  
Limited Co  
 13138 N High Hawk Dr  
 Marana, AZ 85658

AMC 449628

# LODE CLAIM LOCATION MAP



• Corner Posts    ▲ Location Monuments    Scale: 1"=1000'



1. The above map depicts the **HOOK 152** Lode Claim, which is located in the SW 1/4 of the NW 1/4 of Section 2, and SE 1/4 of the NE 1/4 of Section 3, Township 1 North, Range 15.5 East, Gila & Salt River Base and Meridian, Gila County, Arizona, Globe Mining District.
2. The type of corner and location monuments used are wood 2"x2"x48" posts and metal tags with location information written thereon.
3. The bearings and distances in degrees and feet between claim corners are as depicted on the above map.

Fossil Land and Livestock Limited Co  
13138 N High Hawk Dr  
Marana, AZ 85658

NOTICE IS HEREBY GIVEN that the **HOOK 153**  
\_\_\_\_\_ lode mining claim has been located  
by Fossil Land and Livestock Limited Co whose current mailing  
address is 13138 N High Hawk Dr  
Marana, AZ 85658

RECEIVED  
TAMAZ STATE OFFICE  
2018 MAR -2 A 10:35  
PHOENIX, ARIZONA

The location monument on which this notice is posted is situated within Section 3, Township 1 North, Range 15.5 East, Gila Salt River Base and Meridian, Arizona and this claim encompasses portions of the following quarter section (s), section (s), Township (s) and Range (s) SE 1/4 of the NW 1/4 and SW 1/4 of the NE 1/4 of Section 3, Township 1 North, Range 15.5 East, Gila & Salt River Base and Meridian, Gila County, Arizona, Globe Mining District.

The locality of this claim with reference to some natural object or permanent monument and additional information (if any) concerning its locality are as follows: 14168 feet north and 14434 feet east from the southwest corner of Section 14, Township 1 North, Range 15 East, to the northeast corner of said claim.

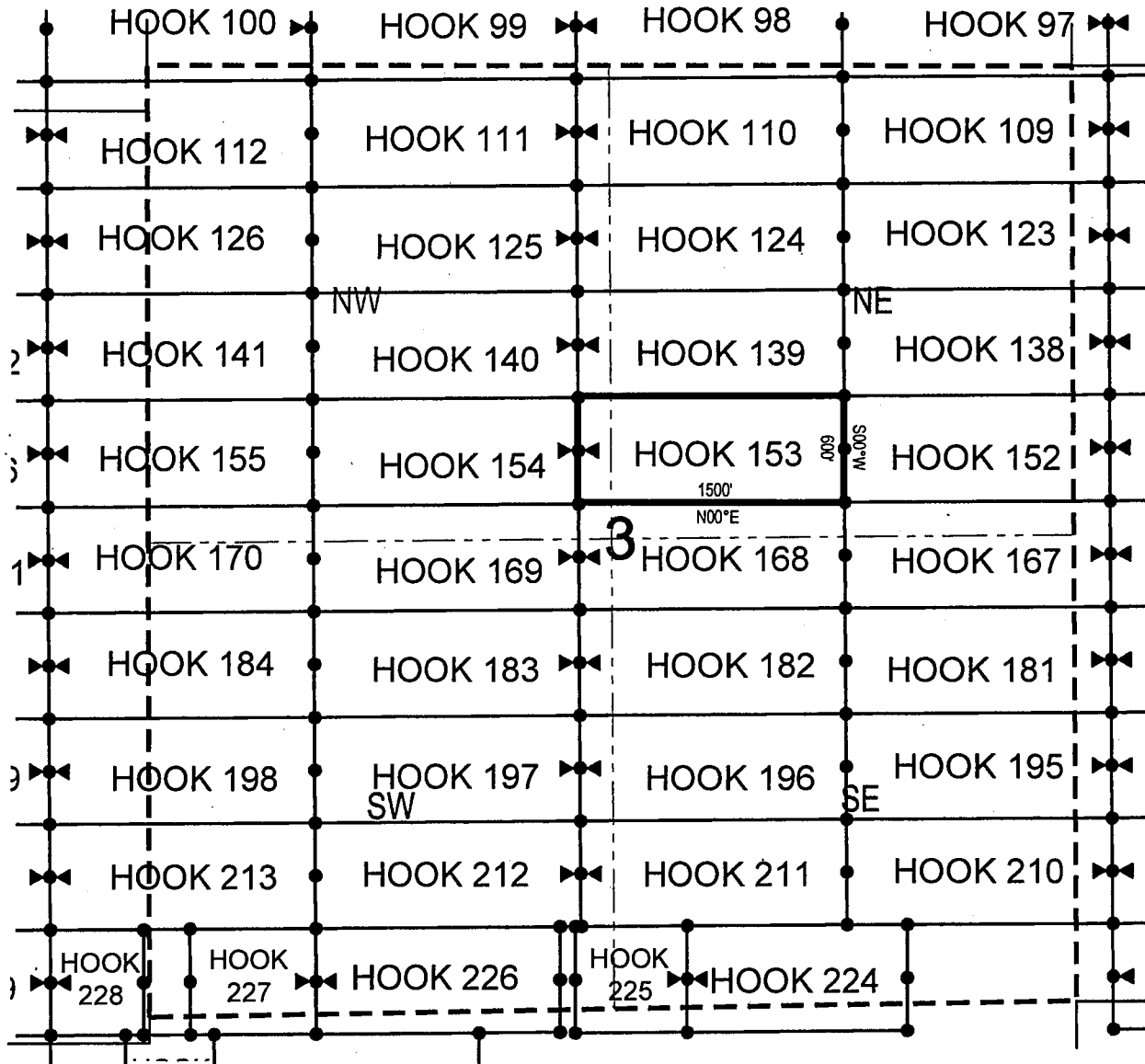
DATED AND POSTED on the ground this 11th day of December, 2017

LOCATOR (s) Fossil Land and Livestock AGENT: T. Robert Breen /  
Limited Co  
 13138 N High Hawk Dr  
 Marana, AZ 85658

17. 

AMC449629

## LODE CLAIM LOCATION MAP



• Corner Posts

▲ Location Monuments

Scale: 1"=1000'



1. The above map depicts the **HOOK 153** Lode Claim, which is located in the SE 1/4 of the NW 1/4 and SW 1/4 of the NE 1/4 of Section 3, Township 1 North, Range 15.5 East, Gila & Salt River Base and Meridian, Gila County, Arizona, Globe Mining District.
2. The type of corner and location monuments used are wood 2"x2"x48" posts and metal tags with location information written thereon.
3. The bearings and distances in degrees and feet between claim corners are as depicted on the above map.

Fossil Land and Livestock Limited Co  
13138 N High Hawk Dr  
Marana, AZ 85658

NOTICE IS HEREBY GIVEN that the HOOK 154

RECEIVED  
ARIZONA STATE OFFICE  
2018 MAR -2 A 10: 35  
PHOENIX, ARIZONA

The location monument on which this notice is posted is situated within Section 3, Township 1  
North, Range 15.5 East, Gila Salt River Base and Meridian, Arizona and this claim encompasses portions  
of the following quarter section (s), section (s), Township (s) and Range (s) SE 1/4 of the NW 1/4 and SW 1/4  
of the NW 1/4 of Section 3, Township 1 North, Range 15.5 East, Gila & Salt River Base and Meridian, Gila  
County, Arizona, Globe Mining District.

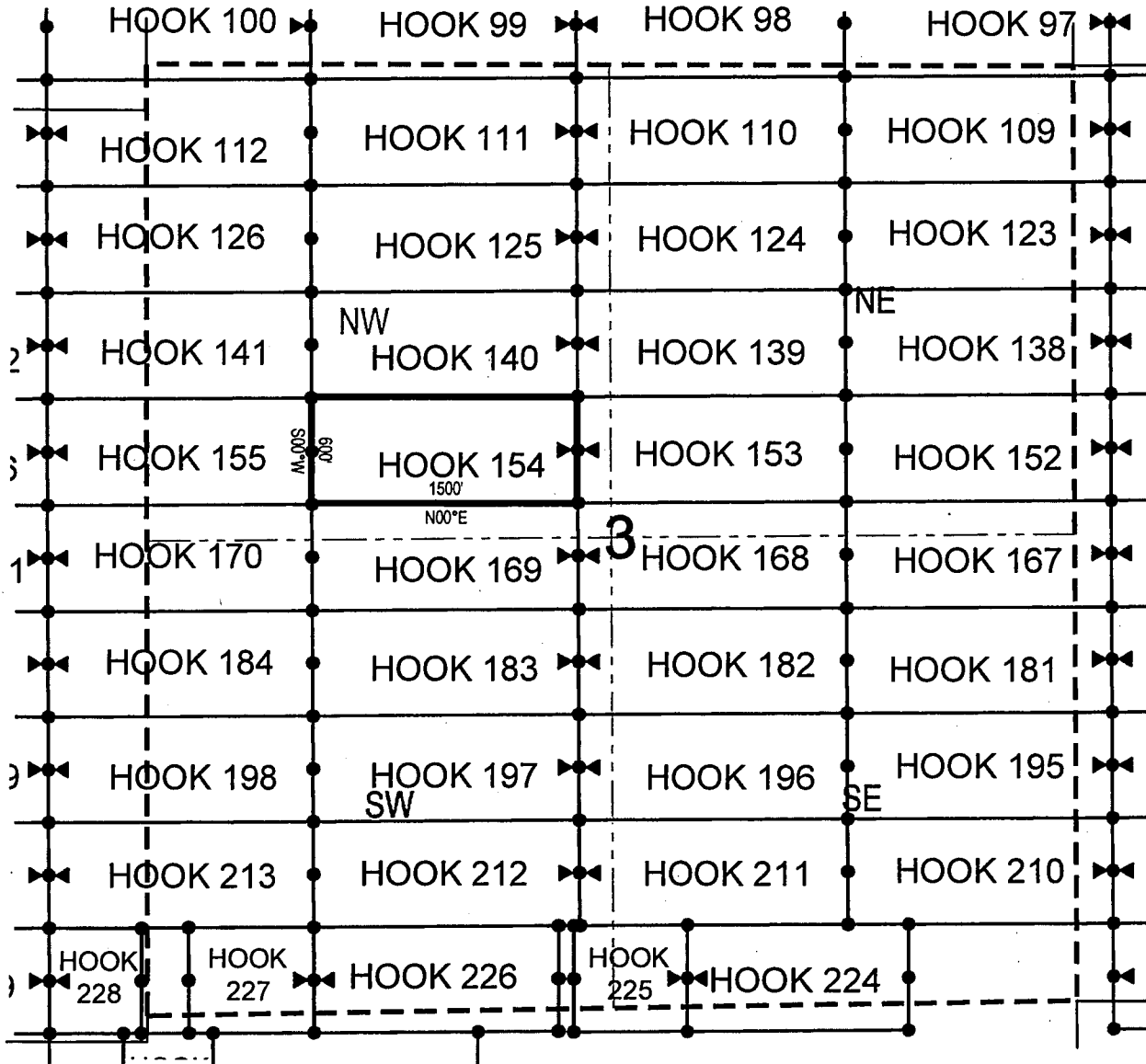
The locality of this claim with reference to some natural object or permanent monument and additional information (if any) concerning its locality are as follows: 14160 feet north and 12934 feet east from the southwest corner of Section 14, Township 1 North, Range 15 East, to the northeast corner of said claim.

DATED AND POSTED on the ground this 11th day of December, 2017.

LOCATOR (s) Fossil Land and Livestock AGENT: T. Robert Breen /  
Limited Co  
 13138 N High Hawk Dr  
 Marana, AZ 85658

AMC 449630

# LODE CLAIM LOCATION MAP



● Corner Posts    ▲ Location Monuments    Scale: 1"=1000'



1. The above map depicts the **HOOK 154** Lode Claim, which is located in the SE 1/4 of the NW 1/4 and SW 1/4 of the NW 1/4 of Section 3, Township 1 North, Range 15.5 East, Gila & Salt River Base and Meridian, Gila County, Arizona, Globe Mining District.
2. The type of corner and location monuments used are wood 2"x2"x48" posts and metal tags with location information written thereon.
3. The bearings and distances in degrees and feet between claim corners are as depicted on the above map.



Fossil Land and Livestock Limited Co  
13138 N High Hawk Dr  
Marana, AZ 85658

NOTICE IS HEREBY GIVEN that the **HOOK 155**

RECEIVED  
MAR 27 STATE OFFICE  
2018 MAR -2 A 10: 36  
PHOENIX, ARIZONA

AMC 449631

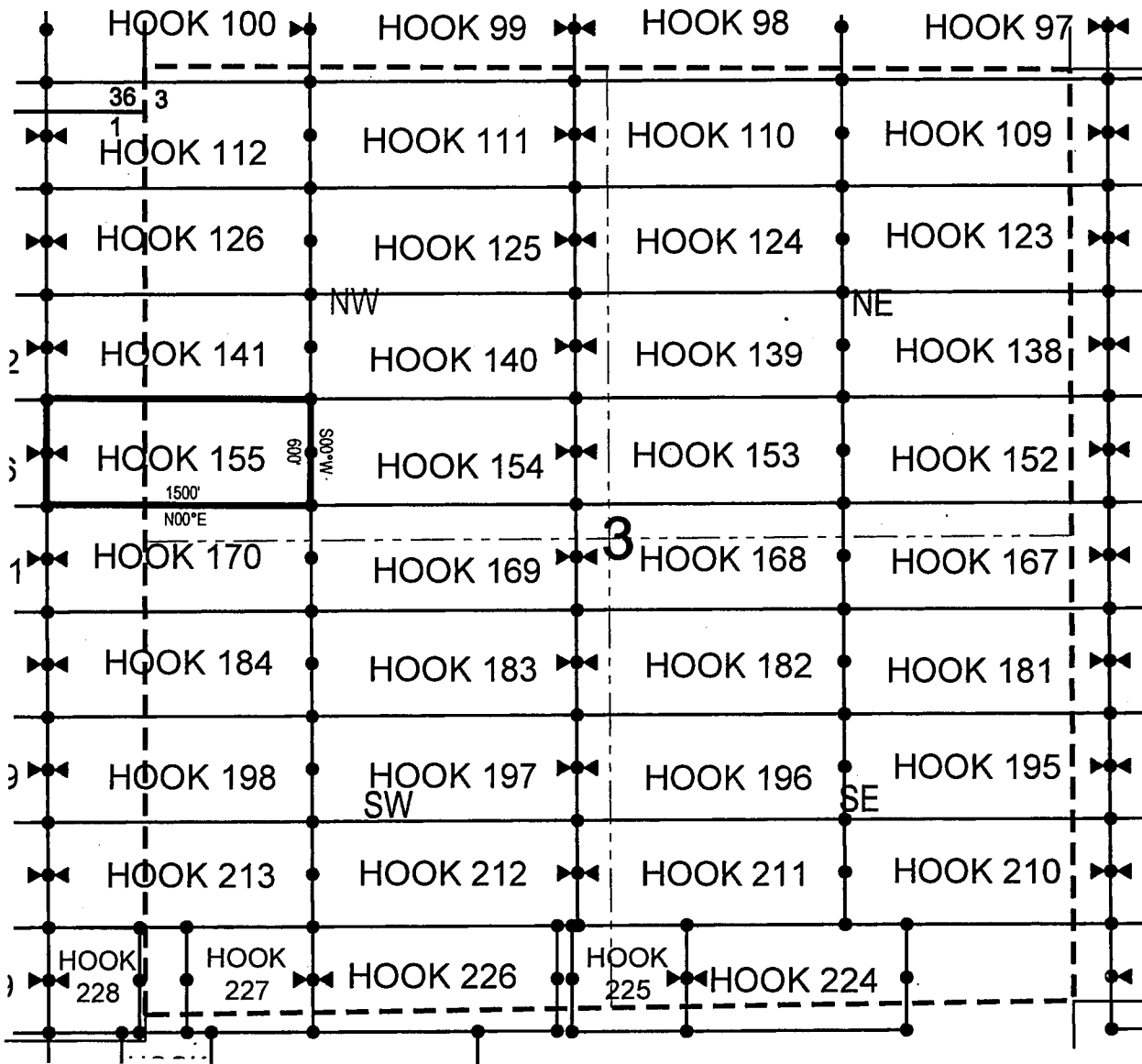
The locality of this claim with reference to some natural object or permanent monument and additional information (if any) concerning its locality are as follows: 14151 feet north and 11434 feet east from the southwest corner of Section 14, Township 1 North, Range 15 East, to the northeast corner of said claim.

DATED AND POSTED on the ground this 14th day of December, 2017

LOCATOR (s) Fossil Land and Livestock AGENT: T. Robert Breen /  
Limited Co  
 13138 N High Hawk Dr  
 Marana, AZ 85658

017 

## LODE CLAIM LOCATION MAP



● Corner Posts    ▲ Location Monuments    Scale: 1"=1000'

1. The above map depicts the **HOOK 155** Lode Claim, which is located in the SE 1/4 of the NE 1/4 of Section 1, Township 1 North, Range 15 East, and SW 1/4 of the NW 1/4 of Section 3, Township 1 North, Range 15.5 East, Gila County, Arizona, Globe Mining District.
2. The type of corner and location monuments used are wood 2"x2"x48" posts and metal tags with location information written thereon.
3. The bearings and distances in degrees and feet between claim corners are as depicted on the above map.

Fossil Land and Livestock Limited Co  
13138 N High Hawk Dr  
Marana, AZ 85658

NOTICE IS HEREBY GIVEN that the **HOOK 156**

RECEIVED  
JUL 17 STATE OFFICE  
2018 MAR -2 A 10: 36  
PHOENIX, ARIZONA

The location monument on which this notice is posted is situated within Section 1, Township 1  
North, Range 15 East, Gila Salt River Base and Meridian, Arizona and this claim encompasses portions  
of the following quarter section (s), section (s), Township (s) and Range (s) SE 1/4 of the NE 1/4 and SW 1/4  
of the NE 1/4 of Section 1, Township 1 North, Range 15 East, Gila & Salt River Base and Meridian, Gila  
County, AZ, Globe Mining District.

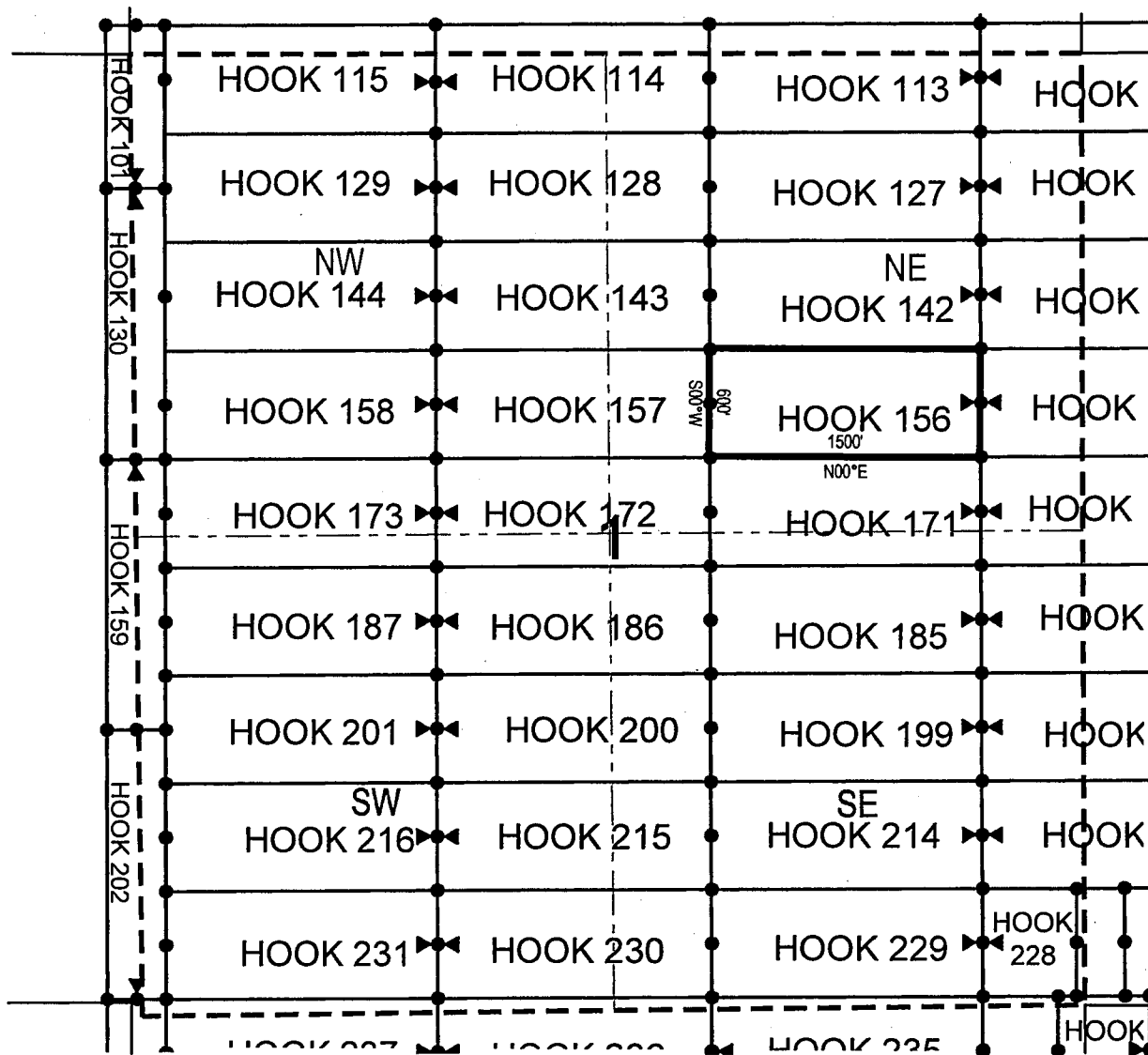
The locality of this claim with reference to some natural object or permanent monument and additional information (if any) concerning its locality are as follows: 14142 feet north and 9934 feet east from the southwest corner of Section 14, Township 1 North, Range 15 East, to the northeast corner of said claim.

DATED AND POSTED on the ground this 14th day of December, 2017

LOCATOR (s) Fossil Land and Livestock AGENT: T. Robert Breen /  
Limited Co  
 13138 N High Hawk Dr  
 Marana, AZ 85658

AMC449632

## LODE CLAIM LOCATION MAP



● Corner Posts

▲ Location Monuments

Scale: 1"=1000'



1. The above map depicts the **HOOK 156** Lode Claim, which is located in the SE 1/4 of the NE 1/4 and SW 1/4 of the NE 1/4 of Section 1, Township 1 North, Range 15 East, Gila & Salt River Base and Meridian, Gila County, Arizona, Globe Mining District.
2. The type of corner and location monuments used are wood 2"x2"x48" posts and metal tags with location information written thereon.
3. The bearings and distances in degrees and feet between claim corners are as depicted on the above map.

Fossil Land and Livestock Limited Co  
13138 N High Hawk Dr  
Marana, AZ 85658

NOTICE IS HEREBY GIVEN that the **HOOK 157**

RECEIVED  
H. A. Z. STATE OFFICE  
2018 MAR -2 A 10: 36  
PHOENIX, ARIZONA

The location monument on which this notice is posted is situated within Section 1, Township 1  
North, Range 15 East, Gila Salt River Base and Meridian, Arizona and this claim encompasses portions  
of the following quarter section (s), section (s), Township (s) and Range (s) SE 1/4 of the NW 1/4 and SW 1/4  
of the NE 1/4 of Section 1, Township 1 North, Range 15 East, Gila & Salt River Base and Meridian, Gila  
County, AZ, Globe Mining District.

The locality of this claim with reference to some natural object or permanent monument and additional information (if any) concerning its locality are as follows: 14134 feet north and 8434 feet east from the southwest corner of Section 14, Township 1 North, Range 15 East, to the northeast corner of said claim.

DATED AND POSTED on the ground this 17th day of January 2018

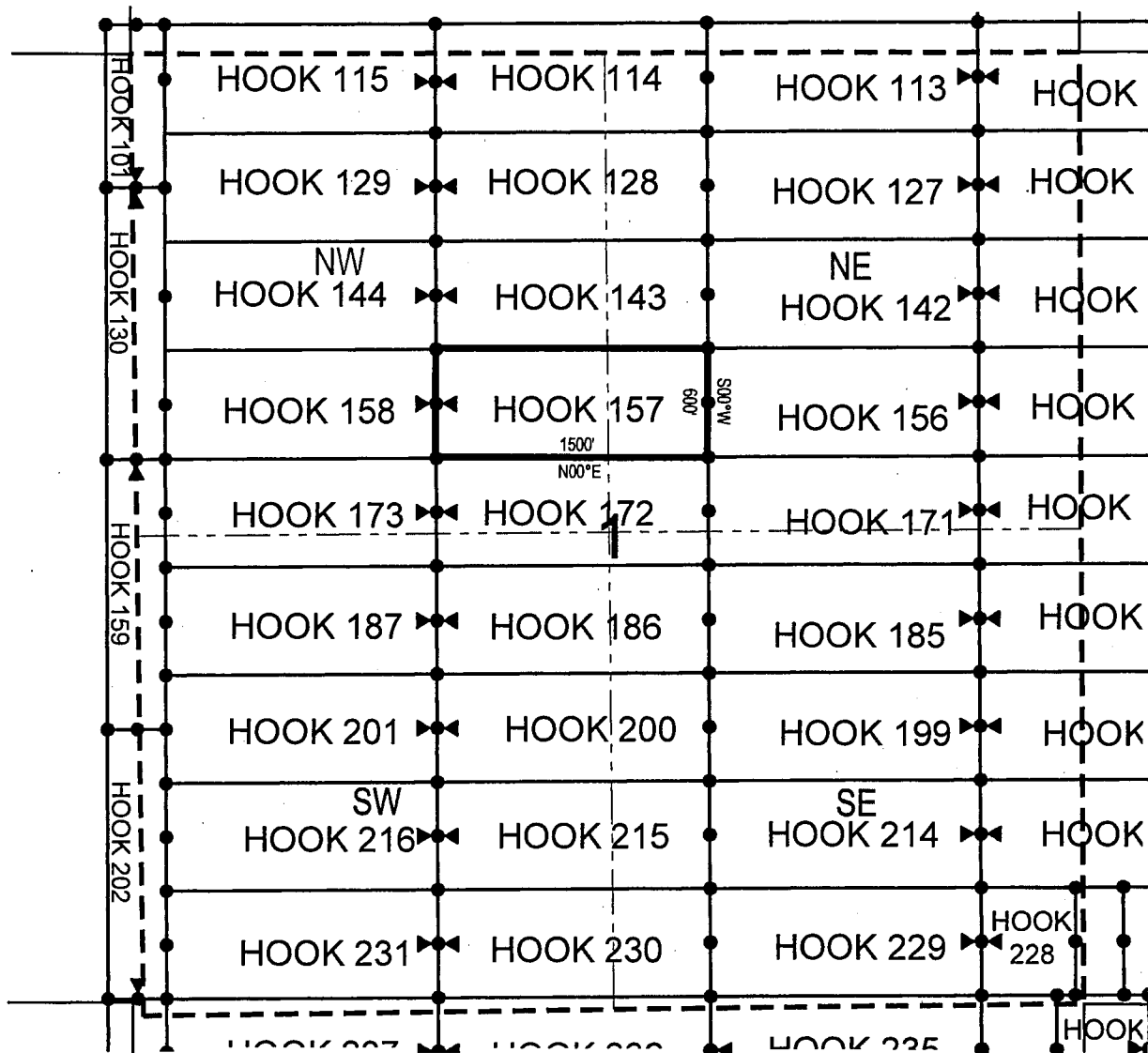
LOCATOR (s) Fossil Land and Livestock  
Limited Co  
13138 N High Hawk Dr  
Marana, AZ 85658

AGENT: T. Robert Breen /

2018

AMC449633

## LODE CLAIM LOCATION MAP



● Corner Posts

▲ Location Monuments

Scale: 1"=1000'



1. The above map depicts the **HOOK 157** Lode Claim, which is located in the SE 1/4 of the NW 1/4 and SW 1/4 of the NE 1/4 of Section 1, Township 1 North, Range 15 East, Gila & Salt River Base and Meridian, Gila County, Arizona, Globe Mining District.
2. The type of corner and location monuments used are wood 2"x2"x48" posts and metal tags with location information written thereon.
3. The bearings and distances in degrees and feet between claim corners are as depicted on the above map.

When recorded return to:

Fossil Land and Livestock Limited Co  
13138 N High Hawk Dr  
Marana, AZ 85658

**LOCATION NOTICE FOR LODE MINING CLAIM**

NOTICE IS HEREBY GIVEN that the HOOK 158  
\_\_\_\_\_ lode mining claim has been located  
by Fossil Land and Livestock Limited Co whose current mailing  
address is 13138 N High Hawk Dr  
Marana, AZ 85658

RECEIVED  
AZ STATE OFFICE  
2018 MAR - 2 A 10:36  
PHOENIX, ARIZONA

The general course of this claim is East/West and it is situated in Gila  
County, Arizona. This claim is 1500 feet in length and 600 feet in width. This claim runs  
from the location monument on which this location notice is posted approximately 10 feet in a  
easterly direction to the east end line and 1490 feet in a westerly direction to the  
west end line. This claim is marked by six monuments, one at each corner and one at the center of each  
end line of the claim.

The location monument on which this notice is posted is situated within Section 1, Township 1  
North, Range 15 East, Gila Salt River Base and Meridian, Arizona and this claim encompasses portions  
of the following quarter section (s), section (s), Township (s) and Range (s) SE 1/4 of the NW 1/4 and SW 1/4  
of the NW 1/4 of Section 1, Township 1 North, Range 15 East, Gila & Salt River Base and Meridian, Gila  
County, AZ, Globe Mining District.

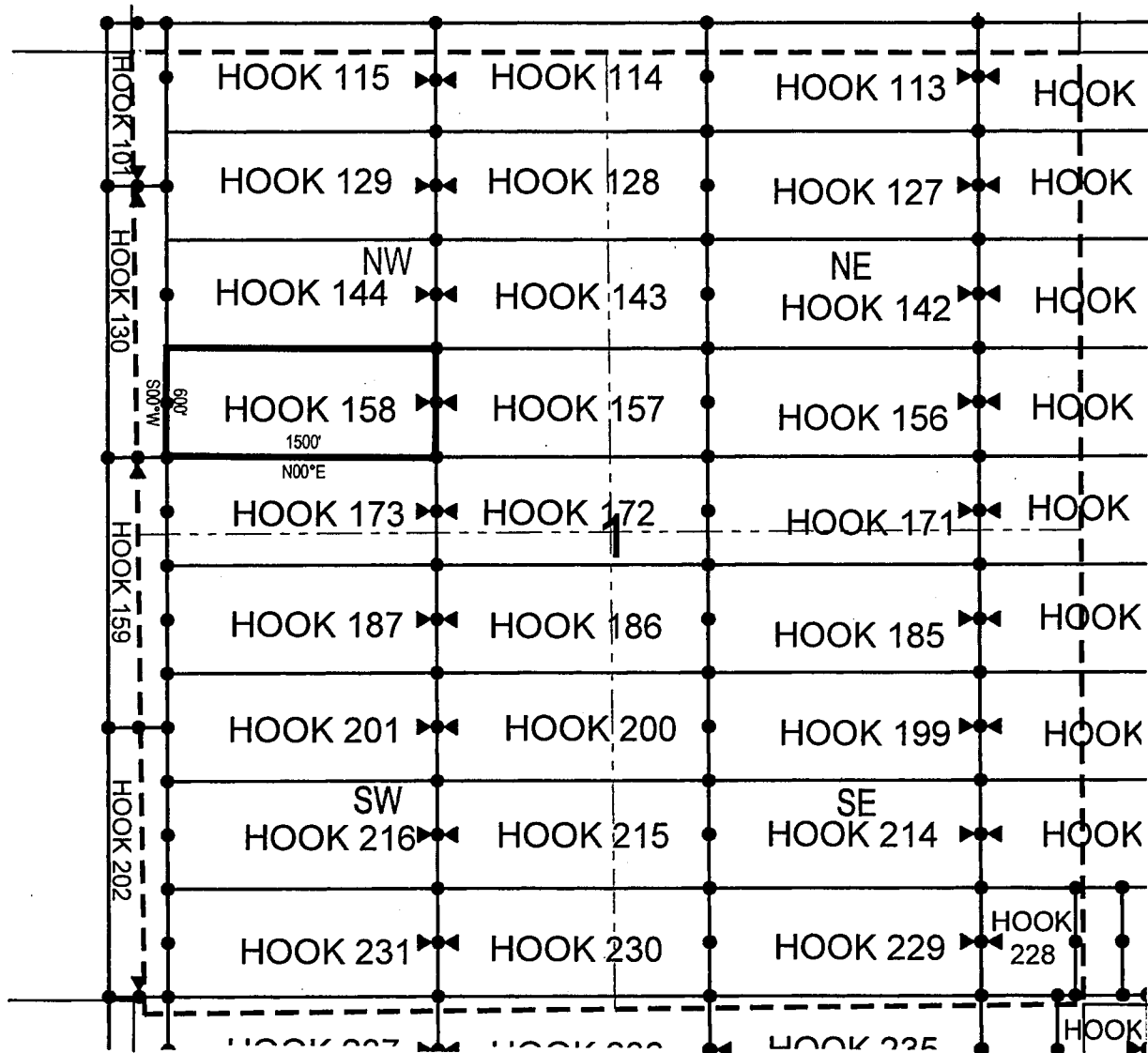
The locality of this claim with reference to some natural object or permanent monument and additional information  
(if any) concerning its locality are as follows: 14125 feet north and 6934 feet east from the southwest corner of  
Section 14, Township 1 North, Range 15 East, to the northeast corner of said claim.

DATED AND POSTED on the ground this 17th day of January, 2018

LOCATOR (s) Fossil Land and Livestock AGENT: T. Robert Breen /  
Limited Co  
13138 N High Hawk Dr  
Marana, AZ 85658

AMC 449634

## LODE CLAIM LOCATION MAP



● Corner Posts

▲ Location Monuments

Scale: 1"=1000'



1. The above map depicts the **HOOK 158** Lode Claim, which is located in the SE 1/4 of the NW 1/4 and SW 1/4 of the NW 1/4 of Section 1, Township 1 North, Range 15 East, Gila & Salt River Base and Meridian, Gila County, Arizona, Globe Mining District.
2. The type of corner and location monuments used are wood 2"x2"x48" posts and metal tags with location information written thereon.
3. The bearings and distances in degrees and feet between claim corners are as depicted on the above map.



Fossil Land and Livestock Limited Co  
13138 N High Hawk Dr  
Marana, AZ 85658

NOTICE IS HEREBY GIVEN that the HOOK 159

RECEIVED  
147 STATE OFFICE  
2016 MAR -2 A 10:36  
PHOENIX, ARIZONA

The location monument on which this notice is posted is situated within Section 1, Township 1  
North, Range 15 East, Gila Salt River Base and Meridian, Arizona and this claim encompasses portions  
of the following quarter section (s), section (s), Township (s) and Range (s) SW 1/4 of the NW 1/4 and NW 1/4  
of the SW 1/4 of Section 1, and SE 1/4 of the NE 1/4 and NE 1/4 of the SE 1/4 of Section 2, Township 1  
North, Range 15 East, Gila & Salt River Base and Meridian, Gila County, Arizona, Globe Mining District.

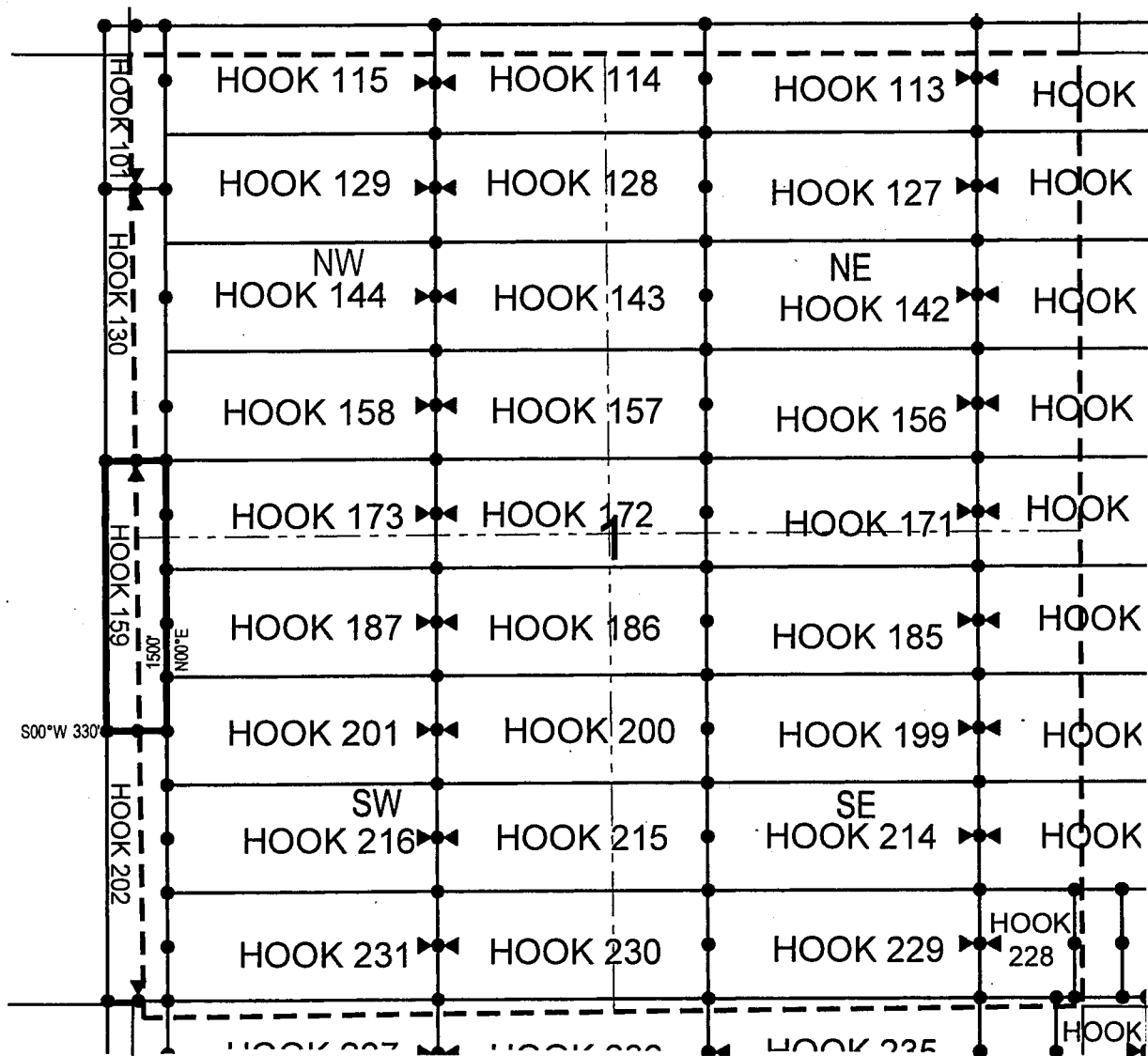
The locality of this claim with reference to some natural object or permanent monument and additional information (if any) concerning its locality are as follows: 13516 feet north and 5437 feet east from the southwest corner of Section 14, Township 1 North, Range 15 East, to the northeast corner of said claim.

DATED AND POSTED on the ground this 18th day of January, 2018

LOCATOR (s) Fossil Land and Livestock AGENT: T. Robert Breen /  
Limited Co  
 13138 N High Hawk Dr  
 Marana, AZ 85658

АМС 449635

## LODE CLAIM LOCATION MAP



● Corner Posts      ▲ Location Monuments      Scale: 1"=1000'



1. The above map depicts the **HOOK 159** Lode Claim, which is located in the SW 1/4 of the NW 1/4 and NW 1/4 of the SW 1/4 of Section 1, and SE 1/4 of the NE 1/4 and NE 1/4 of the SE 1/4 of Section 2, Township 1 North, Range 15 East, Gila County, Arizona, Globe Mining District.
2. The type of corner and location monuments used are wood 2"x2"x48" posts and metal tags with location information written thereon.
3. The bearings and distances in degrees and feet between claim corners are as depicted on the above map.

When recorded return to:

Fossil Land and Livestock Limited Co  
13138 N High Hawk Dr  
Marana, AZ 85658

**LOCATION NOTICE FOR LODE MINING CLAIM**

NOTICE IS HEREBY GIVEN that the HOOK 160  
\_\_\_\_\_ lode mining claim has been located  
by Fossil Land and Livestock Limited Co whose current mailing  
address is 13138 N High Hawk Dr  
Marana, AZ 85658

RECEIVED  
MAR 27 STATE OFFICE  
2018 MAR - 2 A 10:36  
PHOENIX, ARIZONA

The general course of this claim is East/West and it is situated in Gila  
County, Arizona. This claim is 1500 feet in length and 600 feet in width. This claim runs  
from the location monument on which this location notice is posted approximately 1490 feet in a  
easterly direction to the east end line and 10 feet in a westerly direction to the  
west end line. This claim is marked by six monuments, one at each corner and one at the center of each  
end line of the claim.

The location monument on which this notice is posted is situated within Section 1, Township 1  
North, Range 15.5 East, Gila Salt River Base and Meridian, Arizona and this claim encompasses portions  
of the following quarter section (s), section (s), Township (s) and Range (s) NW 1/4 of the SE 1/4 and NE 1/4  
of the SE 1/4, and SW 1/4 of the NE 1/4 and SE 1/4 of the NE 1/4 of Section 1, Township 1 North, Range 15.5  
East, and SW 1/4 of the NW 1/4 and NW 1/4 of the SW 1/4 of Section 6, Township 1 North, Range 16 East,  
Gila & Salt River Base and Meridian, Gila County, Arizona, Globe Mining District.

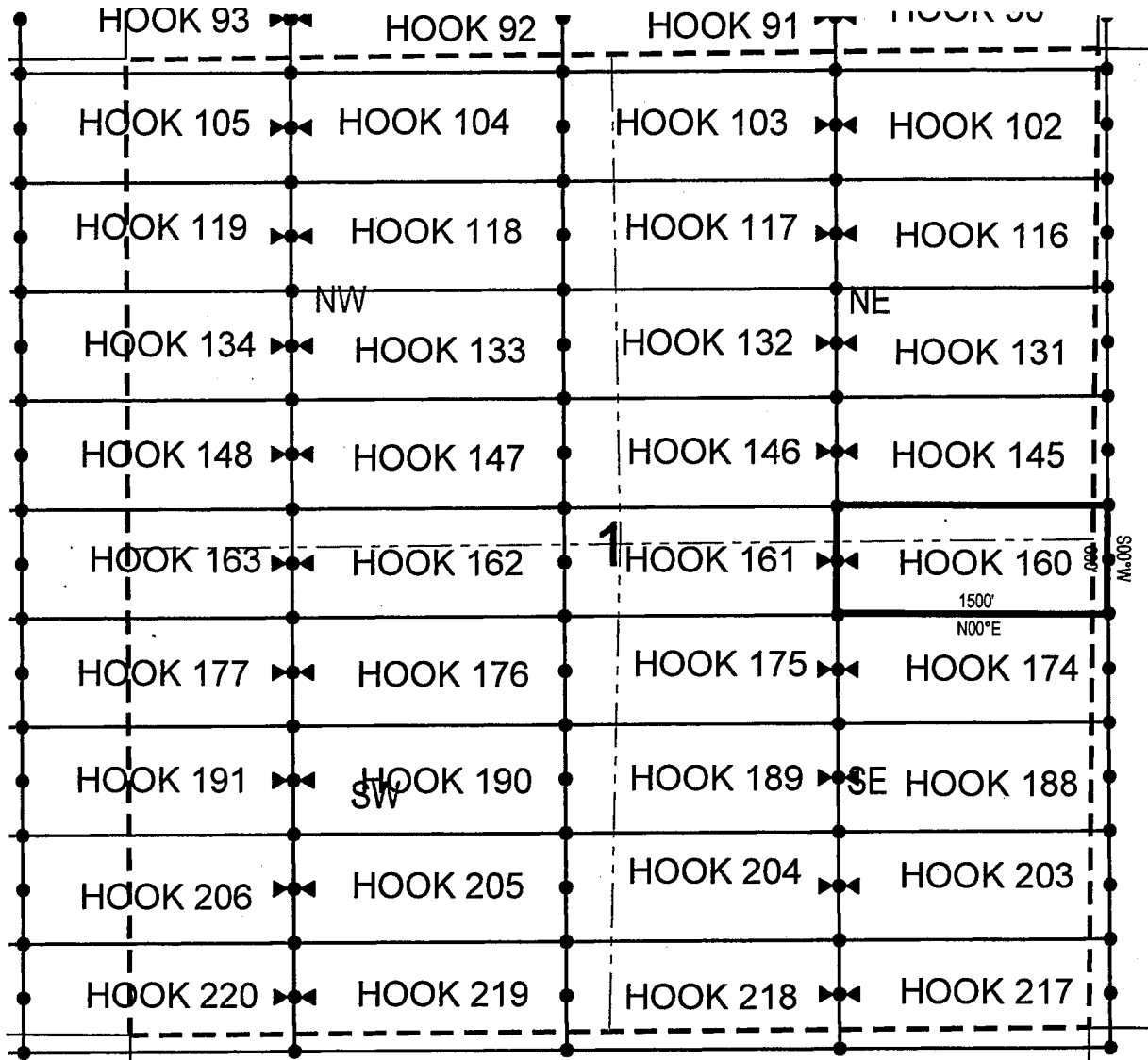
The locality of this claim with reference to some natural object or permanent monument and additional information  
(if any) concerning its locality are as follows: 13638 feet north and 26437 feet east from the southwest corner of  
Section 14, Township 1 North, Range 15 East, to the northeast corner of said claim.

DATED AND POSTED on the ground this 4th day of January, 2018

LOCATOR (s) Fossil Land and Livestock AGENT: T. Robert Breen /  
Limited Co  
13138 N High Hawk Dr  
Marana, AZ 85658

AMC449636

## LODE CLAIM LOCATION MAP



● Corner Posts

▲ Location Monuments

Scale: 1"=1000'



1. The above map depicts the **HOOK 160** Lode Claim, which is located in the NW 1/4 of the SE 1/4 and NE 1/4 of the SE 1/4, and SW 1/4 of the NE 1/4 and SE 1/4 of the NE 1/4 of Section 1, Township 1 North, Range 15.5 East, and SW 1/4 of the NW 1/4 and NW 1/4 of the SW 1/4 of Section 6, Township 1 North, Range 16 East, Gila & Salt River Base and Meridian, Gila County, Arizona, Globe Mining District.
2. The type of corner and location monuments used are wood 2"x2"x48" posts and metal tags with location information written thereon.
3. The bearings and distances in degrees and feet between claim corners are as depicted on the above map.

Fossil Land and Livestock Limited Co  
13138 N High Hawk Dr  
Marana, AZ 85658

NOTICE IS HEREBY GIVEN that the HOOK 161

RECEIVED  
MAY 17 STATE OFFICE  
2018 MAR -2 A 10:36  
PHOENIX, ARIZONA

The location monument on which this notice is posted is situated within Section 1, Township 1  
North, Range 15.5 East, Gila Salt River Base and Meridian, Arizona and this claim encompasses portions  
of the following quarter section (s), section (s), Township (s) and Range (s) NW 1/4 of the SE 1/4, SW 1/4 of  
the NE 1/4, SE 1/4 of the NW 1/4 and NE 1/4 of the SW 1/4 of Section 1, Township 1 North, Range 15.5 East,  
Gila & Salt River Base and Meridian, Gila County, Arizona, Globe Mining District.

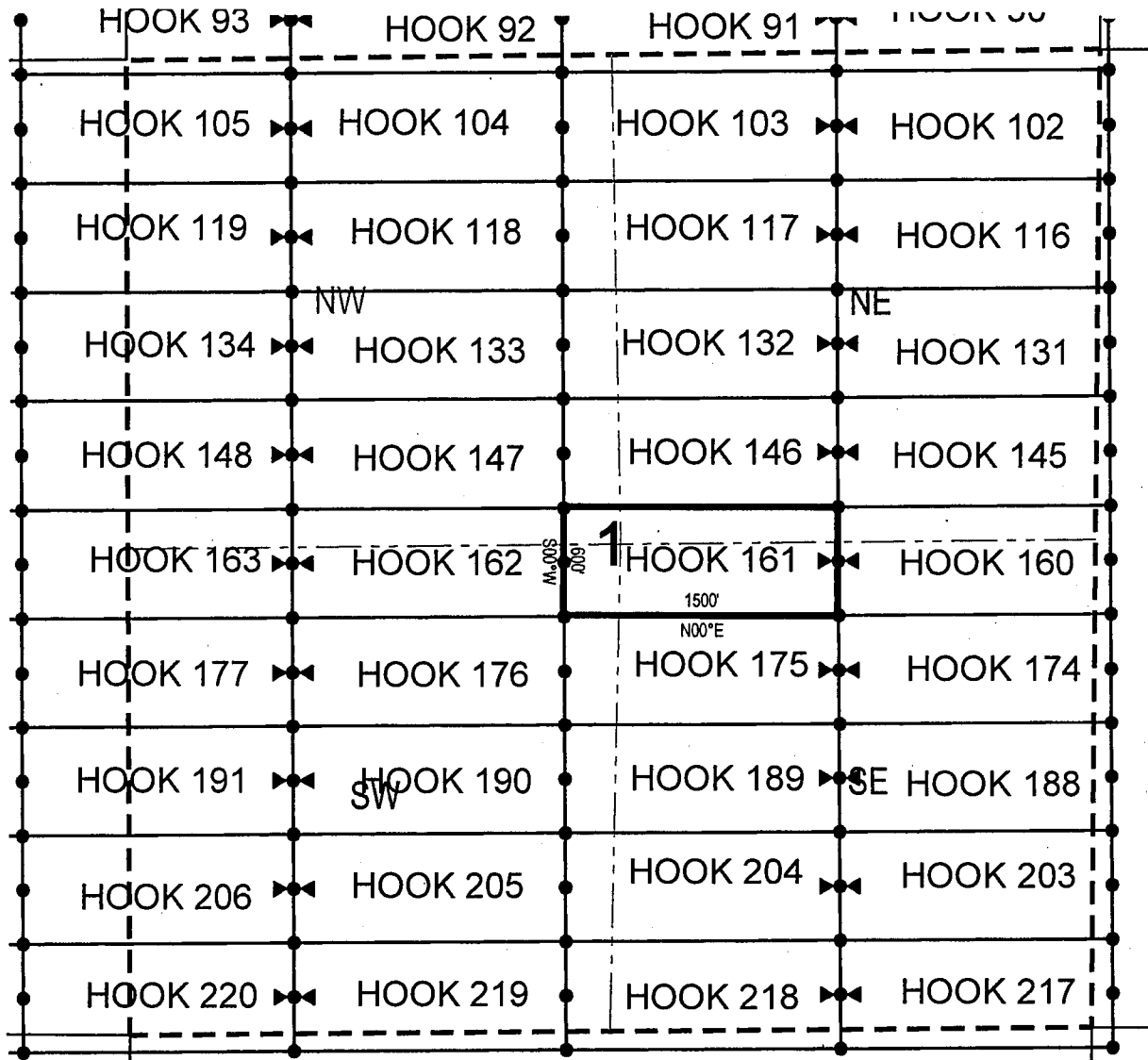
The locality of this claim with reference to some natural object or permanent monument and additional information (if any) concerning its locality are as follows: 13629 feet north and 24937 feet east from the southwest corner of Section 14, Township 1 North, Range 15 East, to the northeast corner of said claim.

DATED AND POSTED on the ground this 4th day of January, 2018

LOCATOR (s) Fossil Land and Livestock AGENT: T. Robert Breen /  
Limited Co  
 13138 N High Hawk Dr  
 Marana, AZ 85658

AMC449637

# LODE CLAIM LOCATION MAP



● Corner Posts

▲ Location Monuments

Scale: 1"=1000'



1. The above map depicts the **HOOK 161** Lode Claim, which is located in the NW 1/4 of the SE 1/4, SW 1/4 of the NE 1/4, SE 1/4 of the NW 1/4 and NE 1/4 of the SW 1/4 of Section 1, Township 1 North, Range 15.5 East, Gila & Salt River Base and Meridian, Gila County, Arizona, Globe Mining District.
2. The type of corner and location monuments used are wood 2"x2"x48" posts and metal tags with location information written thereon.
3. The bearings and distances in degrees and feet between claim corners are as depicted on the above map.

When recorded return to:

Fossil Land and Livestock Limited Co  
13138 N High Hawk Dr  
Marana, AZ 85658

**LOCATION NOTICE FOR LODE MINING CLAIM**

NOTICE IS HEREBY GIVEN that the HOOK 162  
\_\_\_\_\_ lode mining claim has been located  
by Fossil Land and Livestock Limited Co whose current mailing  
address is 13138 N High Hawk Dr  
Marana, AZ 85658

RECEIVED  
AZ STATE OFFICE  
2018 MAR - 2 A 10:36  
PHOENIX, ARIZONA

The general course of this claim is East/West and it is situated in Gila  
County, Arizona. This claim is 1500 feet in length and 600 feet in width. This claim runs  
from the location monument on which this location notice is posted approximately 1490 feet in a  
easterly direction to the east end line and 10 feet in a westerly direction to the  
west end line. This claim is marked by six monuments, one at each corner and one at the center of each  
end line of the claim.

The location monument on which this notice is posted is situated within Section 1, Township 1  
North, Range 15.5 East, Gila Salt River Base and Meridian, Arizona and this claim encompasses portions  
of the following quarter section (s), section (s), Township (s) and Range (s) NW 1/4 of the SW 1/4 and NE 1/4  
of the SW 1/4, and SE 1/4 of the NW 1/4 and SW 1/4 of the NW 1/4 of Section 1, Township 1 North, Range  
15.5 East, Gila & Salt River Base and Meridian, Gila County, Arizona, Globe Mining District.

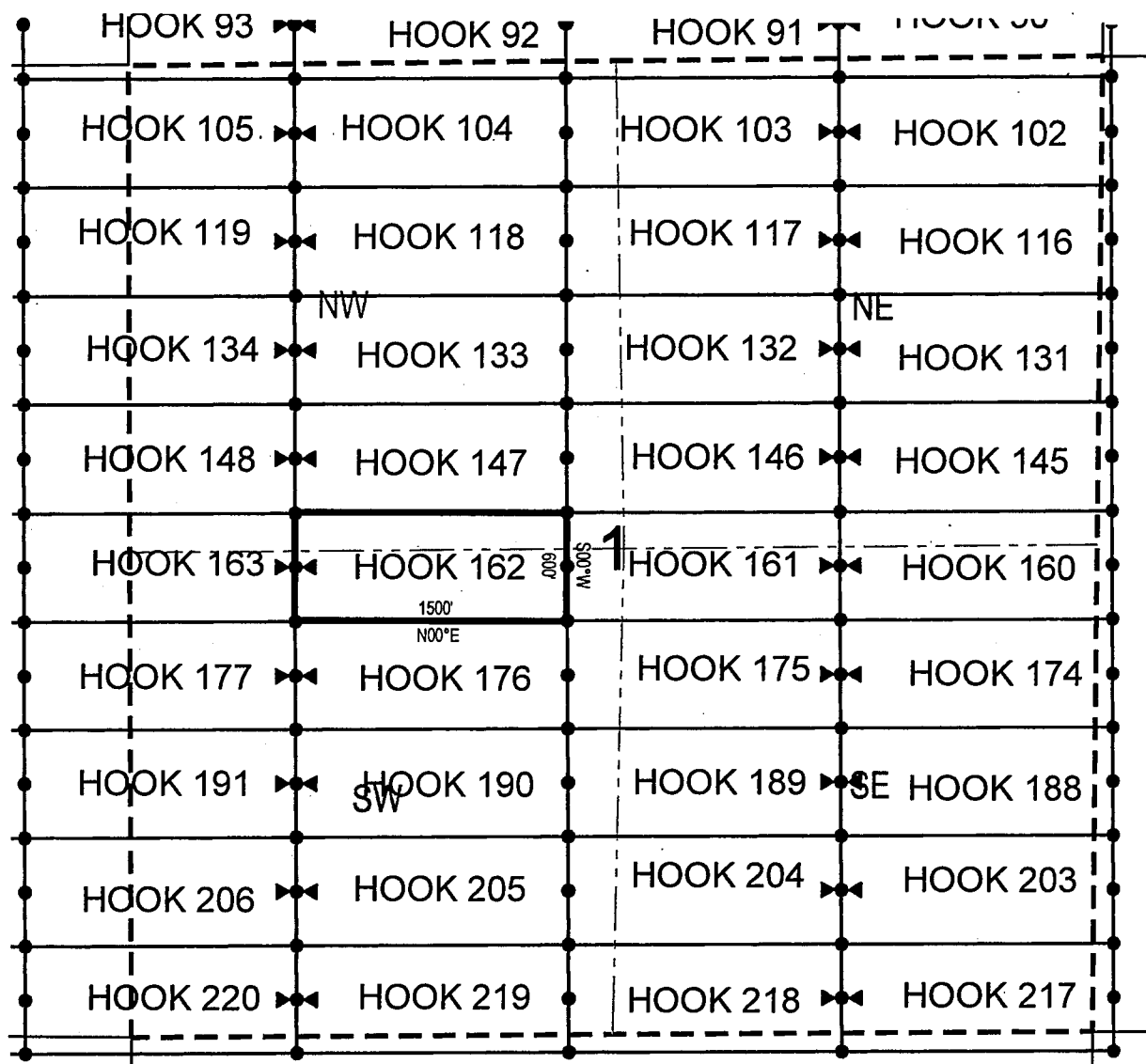
The locality of this claim with reference to some natural object or permanent monument and additional information  
(if any) concerning its locality are as follows: 13621 feet north and 23437 feet east from the southwest corner of  
Section 14, Township 1 North, Range 15 East, to the northeast corner of said claim.

DATED AND POSTED on the ground this 3rd day of January, 2018

LOCATOR (s) Fossil Land and Livestock AGENT: T. Robert Breen /  
Limited Co  
13138 N High Hawk Dr  
Marana, AZ 85658

AMC449638

## LODE CLAIM LOCATION MAP



● Corner Posts

▲ Location Monuments

Scale: 1"=1000'



1. The above map depicts the **HOOK 162** Lode Claim, which is located in the NW 1/4 of the SW 1/4 and NE 1/4 of the SW 1/4, and SE 1/4 of the NW 1/4 of Section 1, Township 1 North, Range 15.5 East, Gila & Salt River Base and Meridian, Gila County, Arizona, Globe Mining District.
2. The type of corner and location monuments used are wood 2"x2"x48" posts and metal tags with location information written thereon.
3. The bearings and distances in degrees and feet between claim corners are as depicted on the above map.



**Fossil Land and Livestock Limited Co**  
**13138 N High Hawk Dr**  
**Marana, AZ 85658**

NOTICE IS HEREBY GIVEN that the HOOK 163

RECEIVED  
MAY 17 STATE OFFICE  
2018 MAR -2 A 10: 36  
PHOENIX, ARIZONA

The location monument on which this notice is posted is situated within Section 1, Township 1  
North, Range 15.5 East, Gila Salt River Base and Meridian, Arizona and this claim encompasses portions  
of the following quarter section (s), section (s), Township (s) and Range (s) NW 1/4 of the SW 1/4 and SW 1/4  
of the NW 1/4 of Section 1, and NE 1/4 of the SE 1/4 and SE 1/4 of the NE 1/4 of Section 2, Township 1  
North, Range 15.5 East, Gila & Salt River Base and Meridian, Gila County, Arizona, Globe Mining District.

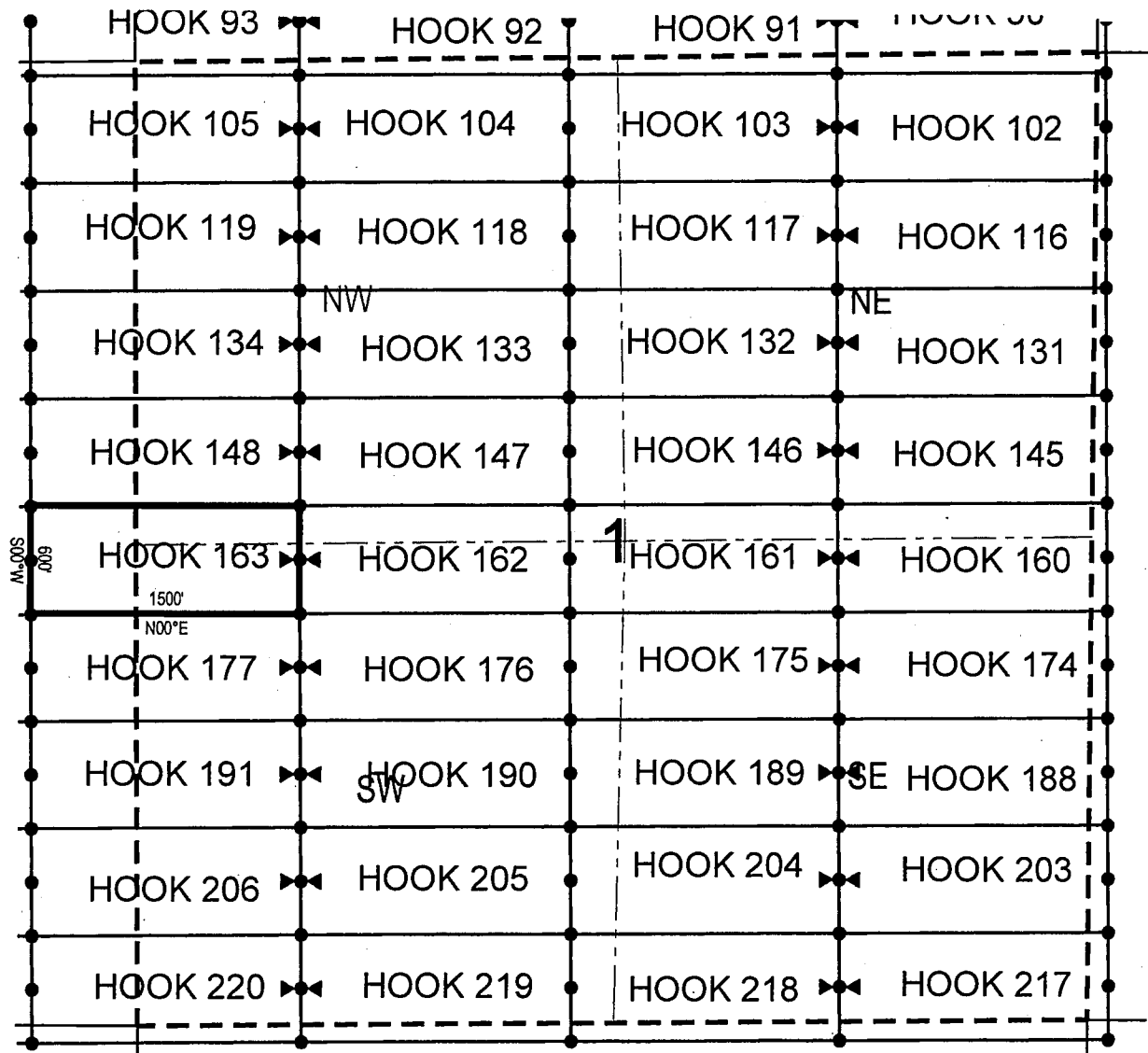
The locality of this claim with reference to some natural object or permanent monument and additional information (if any) concerning its locality are as follows: 13612 feet north and 21937 feet east from the southwest corner of Section 14, Township 1 North, Range 15 East, to the northeast corner of said claim.

DATED AND POSTED on the ground this 3rd day of January, 20 18

LOCATOR (s) Fossil Land and Livestock AGENT: T. Robert Breen /  
Limited Co  
 13138 N High Hawk Dr  
 Marana, AZ 85658

AMC 449639

## LODE CLAIM LOCATION MAP



● Corner Posts

▲ Location Monuments

Scale: 1"=1000'



1. The above map depicts the **HOOK 163** Lode Claim, which is located in the NW 1/4 of the SW 1/4 and SW 1/4 of the NW 1/4 of Section 1, and NE 1/4 of the SE 1/4 and SE 1/4 of the NE 1/4 of Section 2, Township 1 North, Range 15.5 East, Gila & Salt River Base and Meridian, Gila County, Arizona, Globe Mining District.
2. The type of corner and location monuments used are wood 2"x2"x48" posts and metal tags with location information written thereon.
3. The bearings and distances in degrees and feet between claim corners are as depicted on the above map.

Fossil Land and Livestock Limited Co  
13138 N High Hawk Dr  
Marana, AZ 85658

NOTICE IS HEREBY GIVEN that the HOOK 164

RECEIVED  
MAR 27 STATE OFFICE  
2018 MAR -2 A 10: 37  
PHOENIX, ARIZONA

The location monument on which this notice is posted is situated within Section 2, Township 1  
North, Range 15.5 East, Gila Salt River Base and Meridian, Arizona and this claim encompasses portions  
of the following quarter section (s), section (s), Township (s) and Range (s) NW 1/4 of the SE 1/4 and NE 1/4  
of the SE 1/4, and SE 1/4 of the NE 1/4 and SW 1/4 of the NE 1/4 of Section 2, Township 1 North, Range 15.5  
East, Gila & Salt River Base and Meridian, Gila County, Arizona, Globe Mining District.

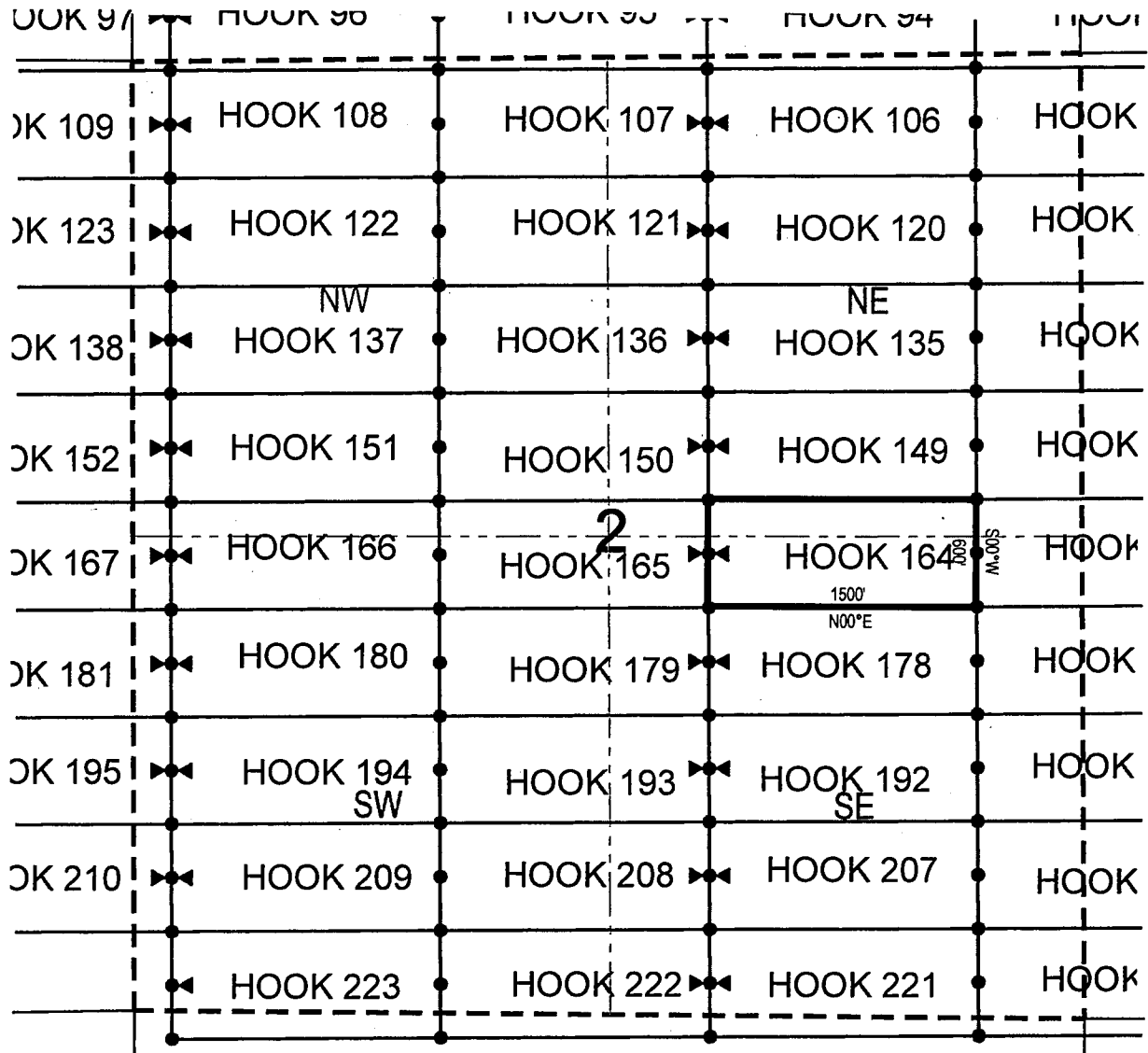
The locality of this claim with reference to some natural object or permanent monument and additional information (if any) concerning its locality are as follows: 13603 feet north and 20437 feet east from the southwest corner of Section 14, Township 1 North, Range 15 East, to the northeast corner of said claim.

DATED AND POSTED on the ground this 13th day of December, 2017

LOCATOR (s) Fossil Land and Livestock AGENT: T. Robert Breen /  
Limited Co  
 13138 N High Hawk Dr  
 Marana, AZ 85658

AMC449640

## LODE CLAIM LOCATION MAP



• Corner Posts

▲ Location Monuments

Scale: 1"=1000'



1. The above map depicts the **HOOK 164** Lode Claim, which is located in the NW 1/4 of the SE 1/4 and NE 1/4 of the SE 1/4, and SE 1/4 of the NE 1/4 and SW 1/4 of the NE 1/4 of Section 2, Township 1 North, Range 15.5 East, Gila & Salt River Base and Meridian, Gila County, Arizona, Globe Mining District.
2. The type of corner and location monuments used are wood 2"x2"x48" posts and metal tags with location information written thereon.
3. The bearings and distances in degrees and feet between claim corners are as depicted on the above map.

Fossil Land and Livestock Limited Co  
13138 N High Hawk Dr  
Marana, AZ 85658

NOTICE IS HEREBY GIVEN that the HOOK 165

RECEIVED  
MAY 17 STATE OFFICE  
2018 MAR -2 A 10:37  
PHOENIX, ARIZONA

The location monument on which this notice is posted is situated within Section 2, Township 1 North, Range 15.5 East, Gila Salt River Base and Meridian, Arizona and this claim encompasses portions of the following quarter section (s), section (s), Township (s) and Range (s) NW 1/4 of the SE 1/4, SW 1/4 of the NE 1/4, SE 1/4 of the NW 1/4 and NE 1/4 of the SW 1/4 of Section 2, Township 1 North, Range 15.5 East, Gila & Salt River Base and Meridian, Gila County, Arizona, Globe Mining District.

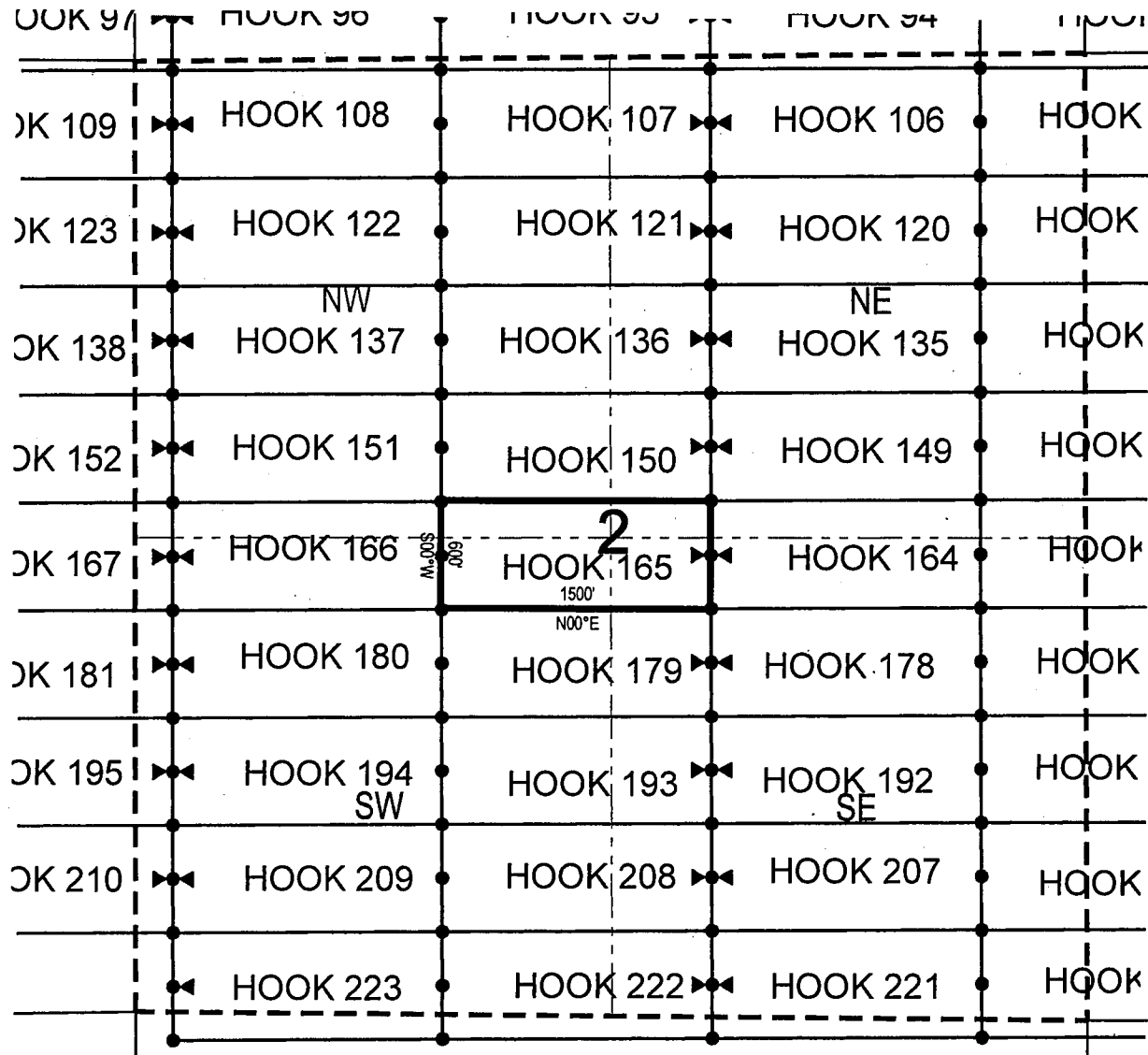
The locality of this claim with reference to some natural object or permanent monument and additional information (if any) concerning its locality are as follows: 13595 feet north and 18937 feet east from the southwest corner of Section 14, Township 1 North, Range 15 East, to the northeast corner of said claim.

DATED AND POSTED on the ground this 13th day of December, 2017

LOCATOR (s) Fossil Land and Livestock AGENT: T. Robert Breen /  
Limited Co  
 13138 N High Hawk Dr  
 Marana, AZ 85658

AMC449641

## LODE CLAIM LOCATION MAP



• Corner Posts

▲ Location Monuments

Scale: 1"=1000'



1. The above map depicts the **HOOK 165** Lode Claim, which is located in the NW 1/4 of the SE 1/4, SW 1/4 of the NE 1/4, SE 1/4 of the NW 1/4 and NE 1/4 of the SW 1/4 of Section 2, Township 1 North, Range 15.5 East, Gila & Salt River Base and Meridian, Gila County, Arizona, Globe Mining District.
2. The type of corner and location monuments used are wood 2"x2"x48" posts and metal tags with location information written thereon.
3. The bearings and distances in degrees and feet between claim corners are as depicted on the above map.

When recorded return to:

Fossil Land and Livestock Limited Co  
13138 N High Hawk Dr  
Marana, AZ 85658

**LOCATION NOTICE FOR LODE MINING CLAIM**

NOTICE IS HEREBY GIVEN that the HOOK 166  
\_\_\_\_\_ lode mining claim has been located  
by Fossil Land and Livestock Limited Co whose current mailing  
address is 13138 N High Hawk Dr  
Marana, AZ 85658

RECEIVED  
MAR 27 STATE OFFICE  
2018 MAR -2 A 10:37  
PHOENIX, ARIZONA

The general course of this claim is East/West and it is situated in Gila  
County, Arizona. This claim is 1500 feet in length and 600 feet in width. This claim runs  
from the location monument on which this location notice is posted approximately 1490 feet in a  
easterly direction to the east end line and 10 feet in a westerly direction to the  
west end line. This claim is marked by six monuments, one at each corner and one at the center of each  
end line of the claim.

The location monument on which this notice is posted is situated within Section 2, Township 1  
North, Range 15.5 East, Gila Salt River Base and Meridian, Arizona and this claim encompasses portions  
of the following quarter section (s), section (s), Township (s) and Range (s) NW 1/4 of the SW 1/4 and NE 1/4  
of the SW 1/4, and SE 1/4 of the NW 1/4 and SW 1/4 of the NW 1/4 of Section 2, Township 1 North, Range  
15.5 East, Gila & Salt River Base and Meridian, Gila County, Arizona, Globe Mining District.

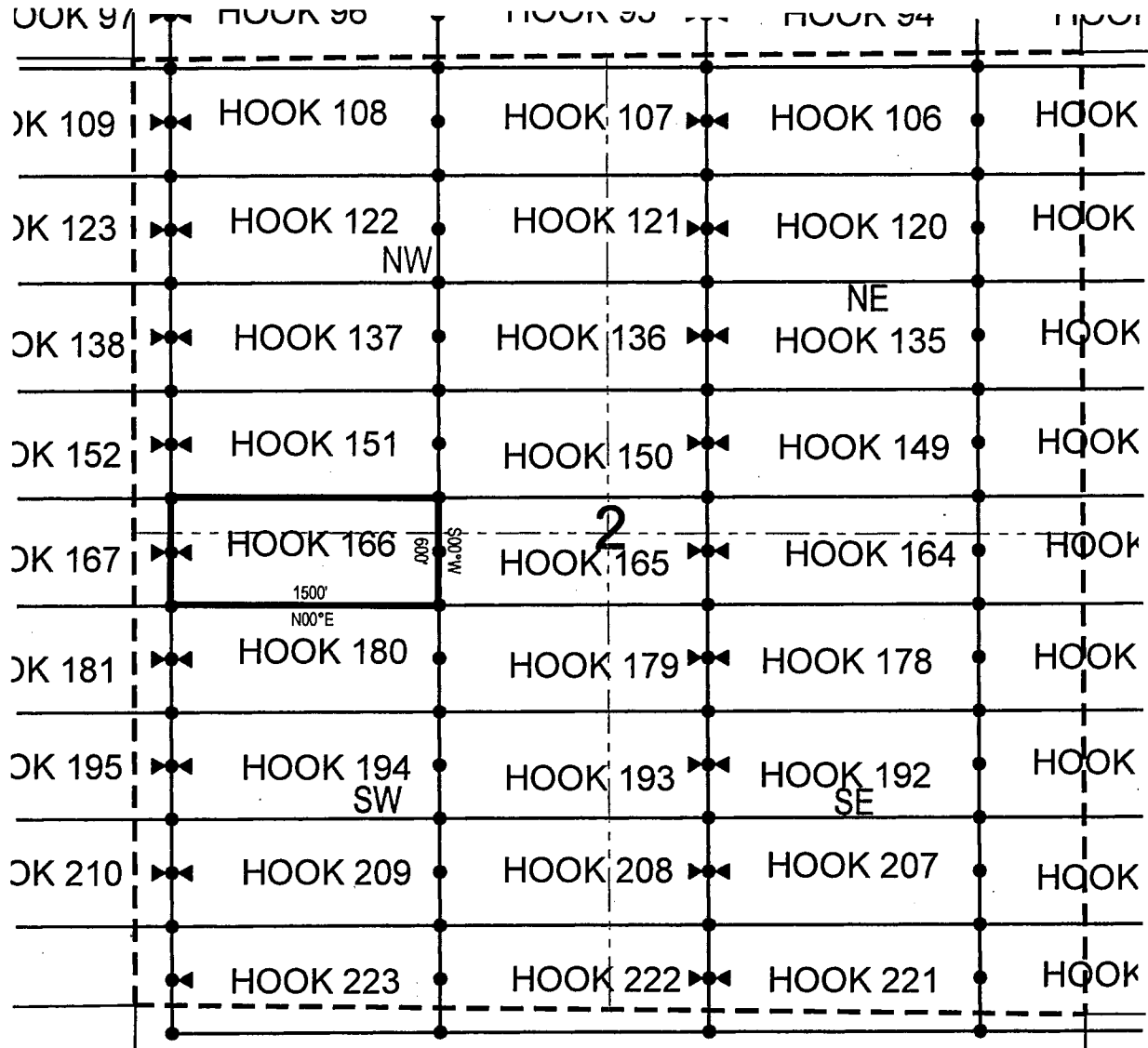
The locality of this claim with reference to some natural object or permanent monument and additional information  
(if any) concerning its locality are as follows: 13586 feet north and 17437 feet east from the southwest corner of  
Section 14, Township 1 North, Range 15 East, to the northeast corner of said claim.

DATED AND POSTED on the ground this 12th day of December, 2017.

LOCATOR (s) Fossil Land and Livestock AGENT: T. Robert Breen /  
Limited Co  
13138 N High Hawk Dr  
Marana, AZ 85658

AMC 449642

# LODE CLAIM LOCATION MAP



● Corner Posts

▲ Location Monuments

Scale: 1"=1000'



1. The above map depicts the **HOOK 166** Lode Claim, which is located in the NW 1/4 of the SW 1/4 and NE 1/4 of the SW 1/4, and SE 1/4 of the NW 1/4 and SW 1/4 of the NW 1/4 of Section 2, Township 1 North, Range 15.5 East, Gila & Salt River Base and Meridian, Gila County, Arizona, Globe Mining District.
2. The type of corner and location monuments used are wood 2"x2"x48" posts and metal tags with location information written thereon.
3. The bearings and distances in degrees and feet between claim corners are as depicted on the above map.



Fossil Land and Livestock Limited Co  
13138 N High Hawk Dr  
Marana, AZ 85658

NOTICE IS HEREBY GIVEN that the HOOK 167

RECEIVED  
MAY 27 STATE OFFICE  
2018 MAR -2 A 10:37  
PHOENIX, ARIZONA

The location monument on which this notice is posted is situated within Section 2, Township 1  
North, Range 15.5 East, Gila Salt River Base and Meridian, Arizona and this claim encompasses portions  
of the following quarter section (s), section (s), Township (s) and Range (s) NW 1/4 of the SW 1/4 and SW 1/4  
of the NW 1/4 of Section 2, and SE 1/4 of the NE 1/4 and NE 1/4 of the SE 1/4 of Section 3, Township 1  
North, Range 15.5 East, Gila & Salt River Base and Meridian, Gila County, Arizona, Globe Mining District.

The locality of this claim with reference to some natural object or permanent monument and additional information (if any) concerning its locality are as follows: 13577 feet north and 15937 feet east from the southwest corner of Section 14, Township 1 North, Range 15 East, to the northeast corner of said claim.

DATED AND POSTED on the ground this 12th day of December, 2017

LOCATOR (s) Fossil Land and Livestock AGENT: T. Robert Breen /  
Limited Co  
 13138 N High Hawk Dr  
 Marana, AZ 85658

AMC 449643

1. The above map depicts the **HOOK 167** Lode Claim, which is located in the NW 1/4 of the SW 1/4 and SW 1/4 of the NW 1/4 of Section 2, and SE 1/4 of the NE 1/4 and NE 1/4 of the SE 1/4 of Section 3, Township 1 North, Range 15.5 East, Gila & Salt River Base and Meridian, Gila County, Arizona, Globe Mining District.
2. The type of corner and location monuments used are wood 2"x2"x48" posts and metal tags with location information written thereon.
3. The bearings and distances in degrees and feet between claim corners are as depicted on the above map.

Fossil Land and Livestock Limited Co  
13138 N High Hawk Dr  
Marana, AZ 85658

NOTICE IS HEREBY GIVEN that the HOOK 168

RECEIVED  
4477 STATE OFFICE  
2018 MAR -2 A 10:37  
PHOENIX, ARIZONA

The location monument on which this notice is posted is situated within Section 3, Township 1  
North, Range 15.5 East, Gila Salt River Base and Meridian, Arizona and this claim encompasses portions  
of the following quarter section (s), section (s), Township (s) and Range (s) NE 1/4 of the SW 1/4, NW 1/4 of  
the SE 1/4, SW 1/4 of the NE 1/4 and SE 1/4 of the NW 1/4 of Section 3, Township 1 North, Range 15.5 East,  
Gila & Salt River Base and Meridian, Gila County, Arizona, Globe Mining District.

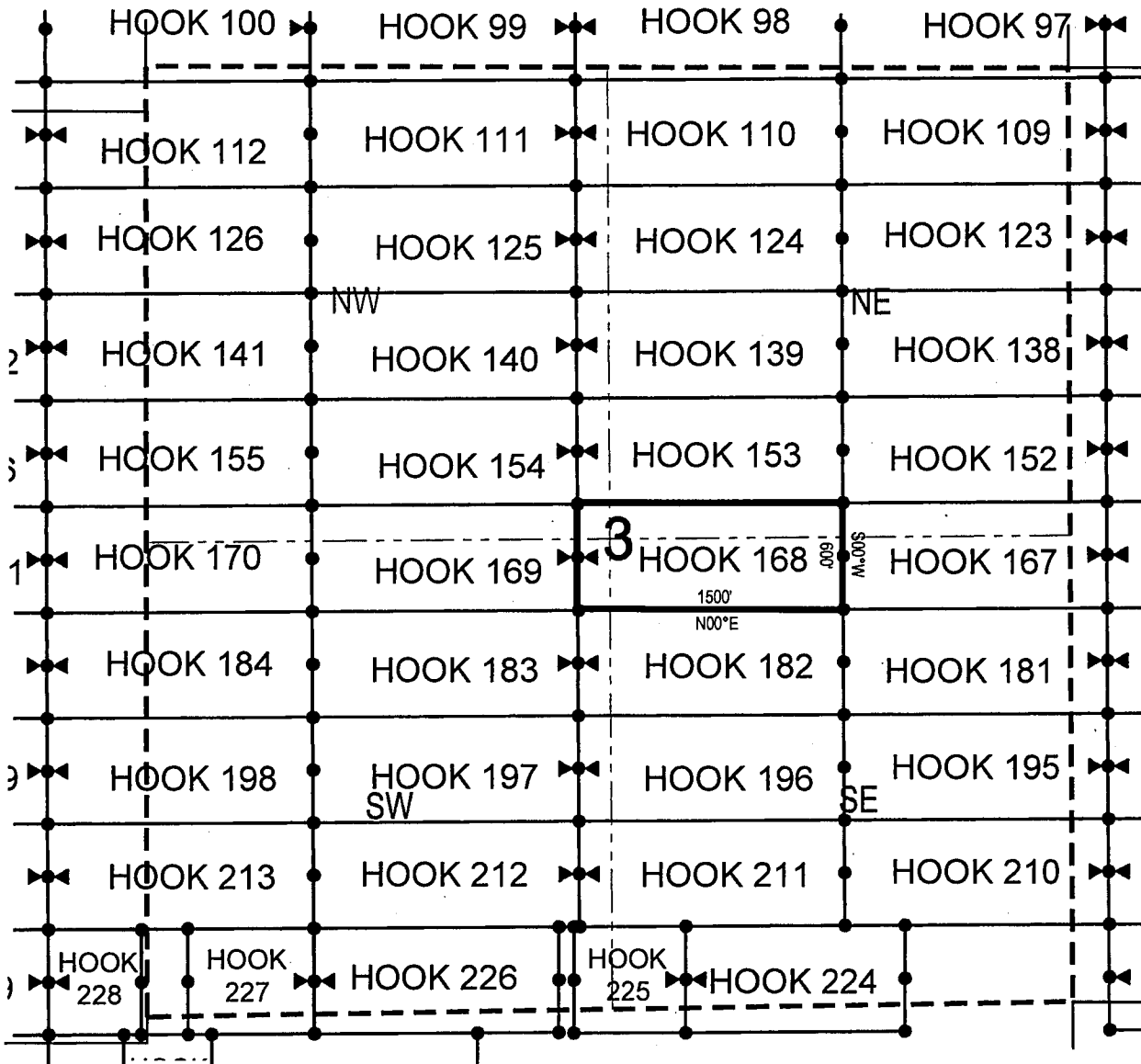
The locality of this claim with reference to some natural object or permanent monument and additional information (if any) concerning its locality are as follows: 13568 feet north and 14437 feet east from the southwest corner of Section 14, Township 1 North, Range 15 East, to the northeast corner of said claim.

DATED AND POSTED on the ground this 11th day of December, 2017

LOCATOR (s) Fossil Land and Livestock AGENT: T. Robert Breen /  
Limited Co  
13138 N High Hawk Dr  
Marana, AZ 85658

ΔΗΟΤΟΤΗΤΕΣ

# LODE CLAIM LOCATION MAP



● Corner Posts

▲ Location Monuments

Scale: 1"=1000'



1. The above map depicts the **HOOK 168** Lode Claim, which is located in the NE 1/4 of the SW 1/4, NW 1/4 of the SE 1/4, SW 1/4 of the NE 1/4 and SE 1/4 of the NW 1/4 of Section 3, Township 1 North, Range 15.5 East, Gila & Salt River Base and Meridian, Gila County, Arizona, Globe Mining District.
2. The type of corner and location monuments used are wood 2"x2"x48" posts and metal tags with location information written thereon.
3. The bearings and distances in degrees and feet between claim corners are as depicted on the above map.

Fossil Land and Livestock Limited Co  
13138 N High Hawk Dr  
Marana, AZ 85658

NOTICE IS HEREBY GIVEN that the HOOK 169

RECEIVED  
CLARK COUNTY STATE OFFICE  
2018 MAR -2 A 10:37  
PHOENIX, ARIZONA

The location monument on which this notice is posted is situated within Section 3, Township 1  
North, Range 15.5 East, Gila Salt River Base and Meridian, Arizona and this claim encompasses portions  
of the following quarter section (s), section (s), Township (s) and Range (s) NE 1/4 of the SW 1/4 and NW 1/4  
of the SW 1/4, and SE 1/4 of the NW 1/4 and SW 1/4 of the NW 1/4 of Section 3, Township 1 North, Range  
15.5 East, Gila & Salt River Base and Meridian, Gila County, Arizona, Globe Mining District.

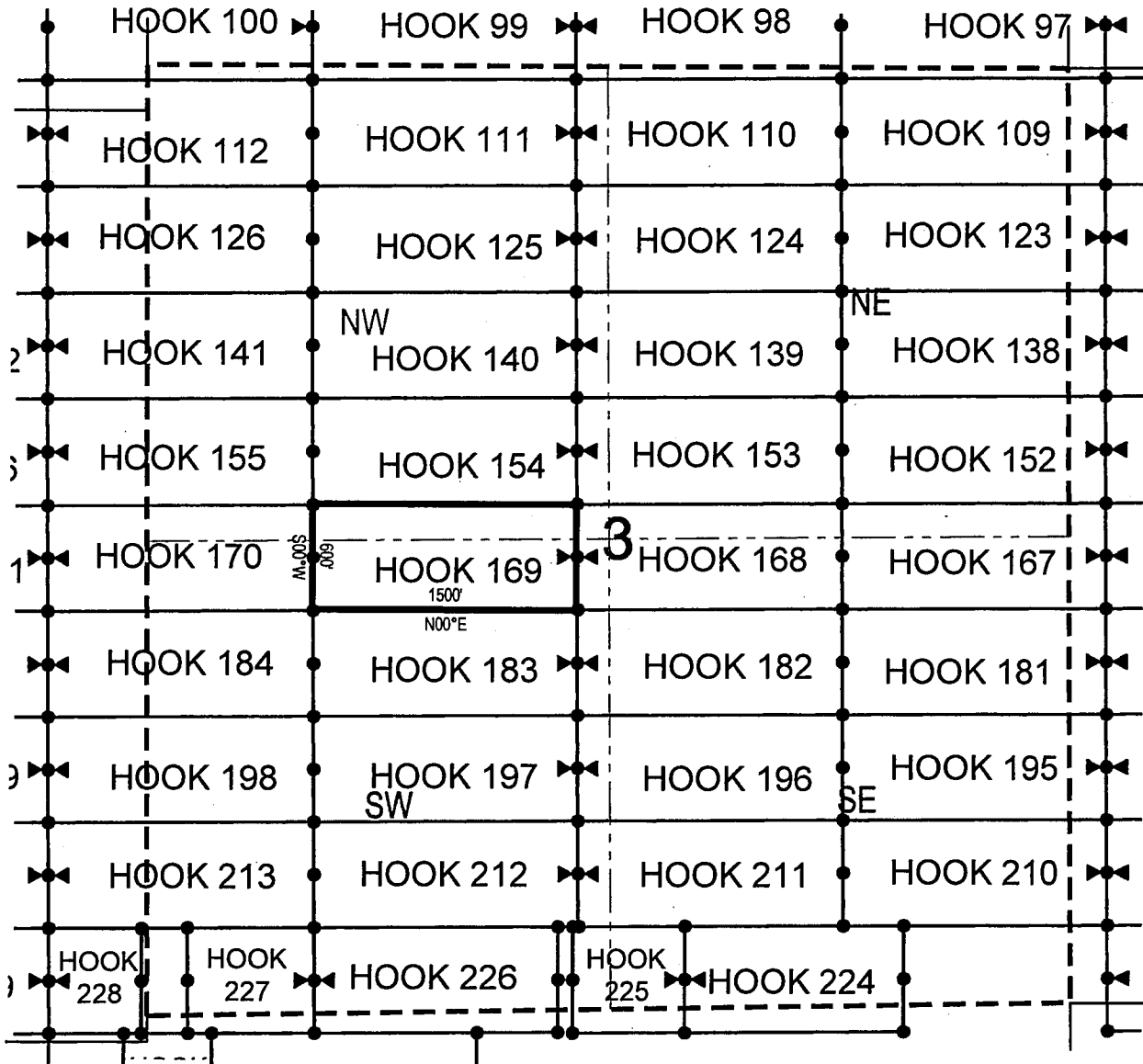
The locality of this claim with reference to some natural object or permanent monument and additional information (if any) concerning its locality are as follows: 13560 feet north and 12937 feet east from the southwest corner of Section 14, Township 1 North, Range 15 East, to the northeast corner of said claim.

DATED AND POSTED on the ground this 11th day of December, 2017

LOCATOR (s) Fossil Land and Livestock AGENT: T. Robert Breen /  
Limited Co  
 13138 N High Hawk Dr  
 Marana, AZ 85658

AMC 449645

# LODE CLAIM LOCATION MAP



• Corner Posts

▲ Location Monuments

Scale: 1"=1000'



1. The above map depicts the **HOOK 169** Lode Claim, which is located in the NE 1/4 of the SW 1/4 and NW 1/4 of the SW 1/4, and SE 1/4 of the NW 1/4 of Section 3, Township 1 North, Range 15.5 East, Gila & Salt River Base and Meridian, Gila County, Arizona, Globe Mining District.
2. The type of corner and location monuments used are wood 2"x2"x48" posts and metal tags with location information written thereon.
3. The bearings and distances in degrees and feet between claim corners are as depicted on the above map.

Fossil Land and Livestock Limited Co  
13138 N High Hawk Dr  
Marana, AZ 85658

NOTICE IS HEREBY GIVEN that the HOOK 170

\_\_\_\_\_ lode mining claim has been located  
by Fossil Land and Livestock Limited Co whose current mailing  
address is 13138 N High Hawk Dr  
Marana, AZ 85658

RECEIVED  
MAR 27 STATE OFFICE  
2018 MAR -2 A 10:37  
PHOENIX, ARIZONA

The general course of this claim is East/West and it is situated in Gila County, Arizona. This claim is 1500 feet in length and 600 feet in width. This claim runs from the location monument on which this location notice is posted approximately 1490 feet in a easterly direction to the east end line and 10 feet in a westerly direction to the west end line. This claim is marked by six monuments, one at each corner and one at the center of each end line of the claim.

The location monument on which this notice is posted is situated within Section 1, Township 1  
North, Range 15 East, Gila Salt River Base and Meridian, Arizona and this claim encompasses portions  
of the following quarter section (s), section (s), Township (s) and Range (s) NE 1/4 of the SE 1/4 and SE 1/4  
of the NE 1/4 of Section 1, Township 1 North, Range 15 East, and NW 1/4 of the SW 1/4 and SW 1/4 of the  
NW 1/4 of Section 3, Township 1 North, Range 15.5 East, Gila & Salt River Base and Meridian, Gila County,  
AZ, Globe Mining District.

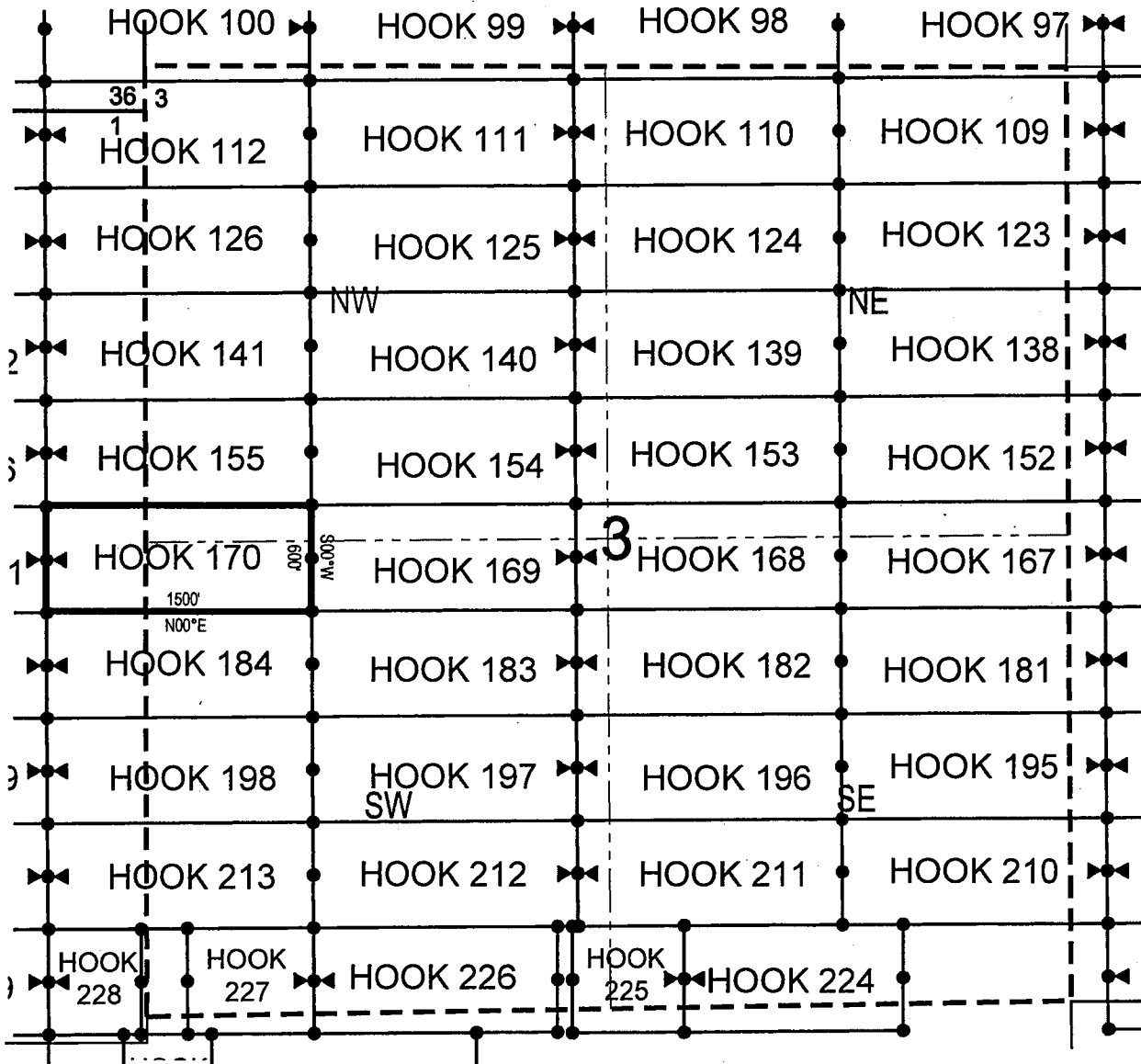
The locality of this claim with reference to some natural object or permanent monument and additional information (if any) concerning its locality are as follows: 13551 feet north and 11437 feet east from the southwest corner of Section 14, Township 1 North, Range 15 East, to the northeast corner of said claim.

DATED AND POSTED on the ground this 14th day of December, 2017

LOCATOR (s) Fossil Land and Livestock AGENT: T. Robert Breen /  
Limited Co  
13138 N High Hawk Dr  
Marana, AZ 85658

AMC449646

# LODE CLAIM LOCATION MAP



● Corner Posts    ▲ Location Monuments    Scale: 1"=1000'



1. The above map depicts the **HOOK 170** Lode Claim, which is located in the NE 1/4 of the SE 1/4 and SE 1/4 of the NE 1/4 of Section 1, Township 1 North, Range 15 East, and NW 1/4 of the SW 1/4 and SW 1/4 of the NW 1/4 of Section 3, Township 1 North, Range 15.5 East, Gila County, Arizona, Globe Mining District.
2. The type of corner and location monuments used are wood 2"x2"x48" posts and metal tags with location information written thereon.
3. The bearings and distances in degrees and feet between claim corners are as depicted on the above map.



Fossil Land and Livestock Limited Co  
13138 N High Hawk Dr  
Marana, AZ 85658

NOTICE IS HEREBY GIVEN that the HOOB 171  
\_\_\_\_\_ lode mining claim has been located  
by Fossil Land and Livestock Limited Co whose current mailing  
address is 13138 N High Hawk Dr  
Marana, AZ 85658

RECEIVED  
MAR 27 STATE OFFICE  
2018 MAR -2 A 10: 37  
PHOENIX, ARIZONA

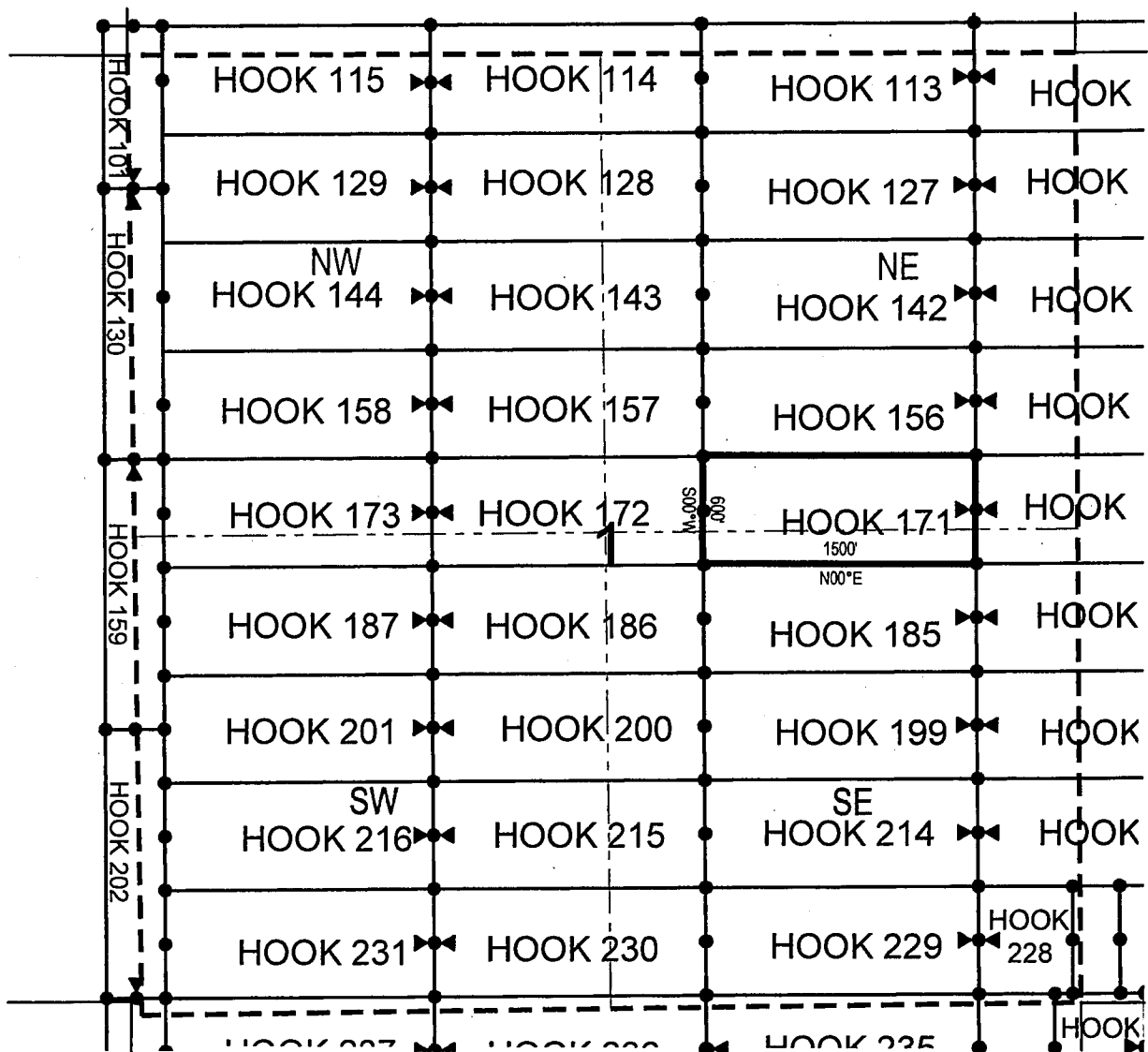
The location monument on which this notice is posted is situated within Section 1, Township 1  
North, Range 15 East, Gila Salt River Base and Meridian, Arizona and this claim encompasses portions  
of the following quarter section (s), section (s), Township (s) and Range (s) SE 1/4 of the NE 1/4 and SW 1/4  
of the NE 1/4, and NW 1/4 of the SE 1/4 and NE 1/4 of the SE 1/4 of Section 1, Township 1 North, Range 15  
East, Gila & Salt River Base and Meridian, Gila County, AZ, Globe Mining District.

The locality of this claim with reference to some natural object or permanent monument and additional information (if any) concerning its locality are as follows: 13542 feet north and 9937 feet east from the southwest corner of Section 14, Township 1 North, Range 15 East, to the northeast corner of said claim.

LOCATOR (s) Fossil Land and Livestock AGENT: T. Robert Breen /  
Limited Co  
 13138 N High Hawk Dr  
 Marana, AZ 85658

AMC 449647

# LODE CLAIM LOCATION MAP



• Corner Posts

▲ Location Monuments

Scale: 1"=1000'



1. The above map depicts the **HOOK 171** Lode Claim, which is located in the SE 1/4 of the NE 1/4 and SW 1/4 of the NE 1/4, and NW 1/4 of the SE 1/4 and NE 1/4 of the SE 1/4 of Section 1, Township 1 North, Range 15 East, Gila & Salt River Base and Meridian, Gila County, Arizona, Globe Mining District.
2. The type of corner and location monuments used are wood 2"x2"x48" posts and metal tags with location information written thereon.
3. The bearings and distances in degrees and feet between claim corners are as depicted on the above map.

**Fossil Land and Livestock Limited Co**  
13138 N High Hawk Dr  
Marana, AZ 85658

NOTICE IS HEREBY GIVEN that the HOOK 172

RECEIVED  
MAR 27 STATE OFFICE  
2018 MAR -2 A 10: 37  
PHOENIX, ARIZONA

The location monument on which this notice is posted is situated within Section 1, Township 1  
North, Range 15 East, Gila Salt River Base and Meridian, Arizona and this claim encompasses portions  
of the following quarter section (s), section (s), Township (s) and Range (s) SE 1/4 of the NW 1/4, NE 1/4 of  
the SW 1/4, NW 1/4 of the SE 1/4 and SW 1/4 of the NE 1/4 of Section 1, Township 1 North, Range 15 East,  
Gila & Salt River Base and Meridian, Gila County, AZ, Globe Mining District.

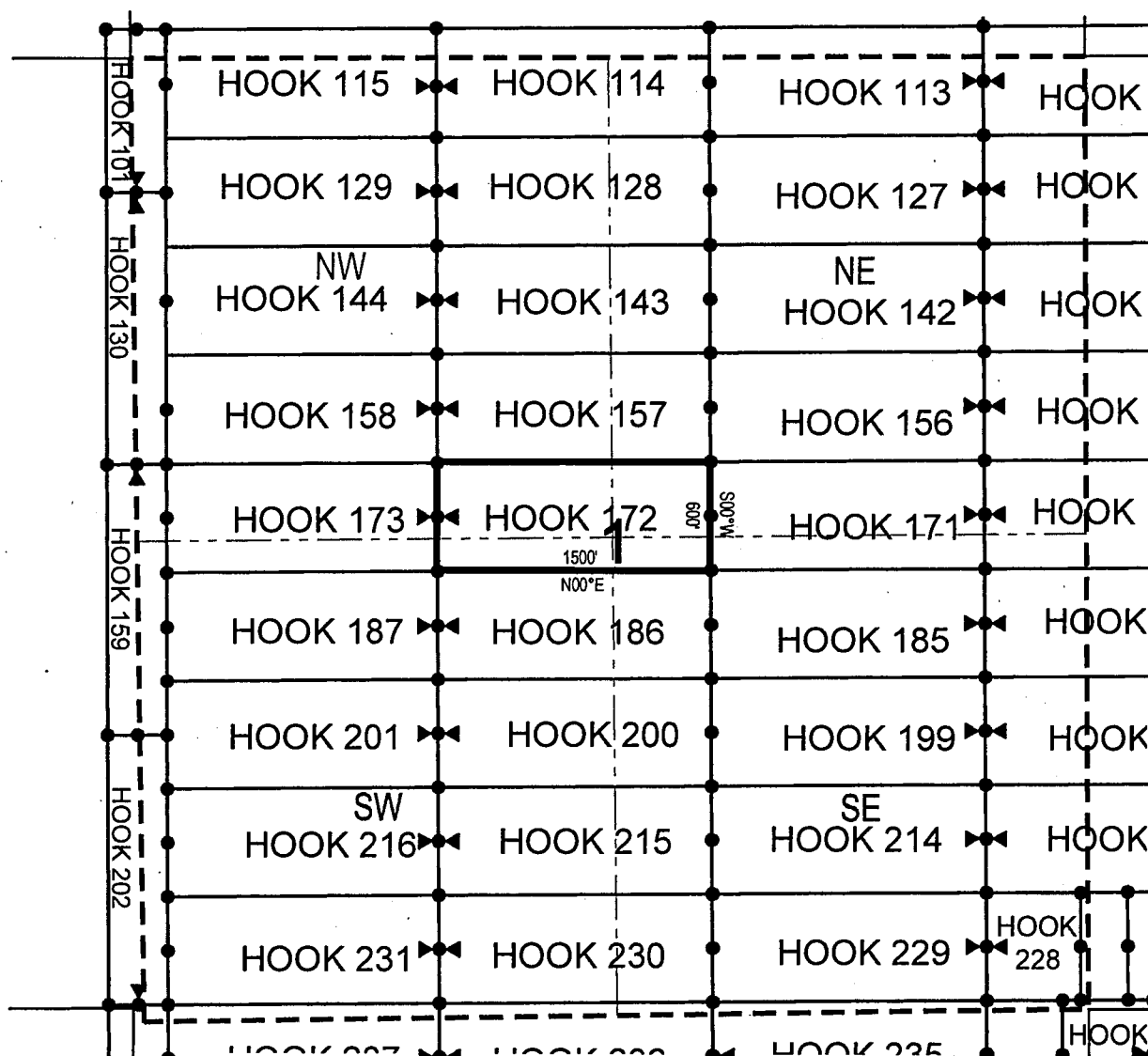
The locality of this claim with reference to some natural object or permanent monument and additional information (if any) concerning its locality are as follows: 13534 feet north and 8437 feet east from the southwest corner of Section 14, Township 1 North, Range 15 East, to the northeast corner of said claim.

DATED AND POSTED on the ground this 17th day of January, 2018

LOCATOR (s) Fossil Land and Livestock AGENT: T. Robert Breen /  
Limited Co  
 13138 N High Hawk Dr  
 Marana, AZ 85658

AMC 449648

# LODE CLAIM LOCATION MAP



● Corner Posts

▲ Location Monuments

Scale: 1"=1000'



1. The above map depicts the **HOOK 172** Lode Claim, which is located in the SE 1/4 of the NW 1/4, NE 1/4 of the SW 1/4, NW 1/4 of the SE 1/4 and SW 1/4 of the NE 1/4 of Section 1, Township 1 North, Range 15 East, Gila & Salt River Base and Meridian, Gila County, Arizona, Globe Mining District.
2. The type of corner and location monuments used are wood 2"x2"x48" posts and metal tags with location information written thereon.
3. The bearings and distances in degrees and feet between claim corners are as depicted on the above map.

Fossil Land and Livestock Limited Co  
13138 N High Hawk Dr  
Marana, AZ 85658

NOTICE IS HEREBY GIVEN that the HOOK 173  
lode mining claim has been located  
 by Fossil Land and Livestock Limited Co whose current mailing  
 address is 13138 N High Hawk Dr  
Marana, AZ 85658

RECEIVED  
JUL 27 1967  
STATE OFFICE  
1967 MAR -2 A 10:37  
PHOENIX, ARIZONA

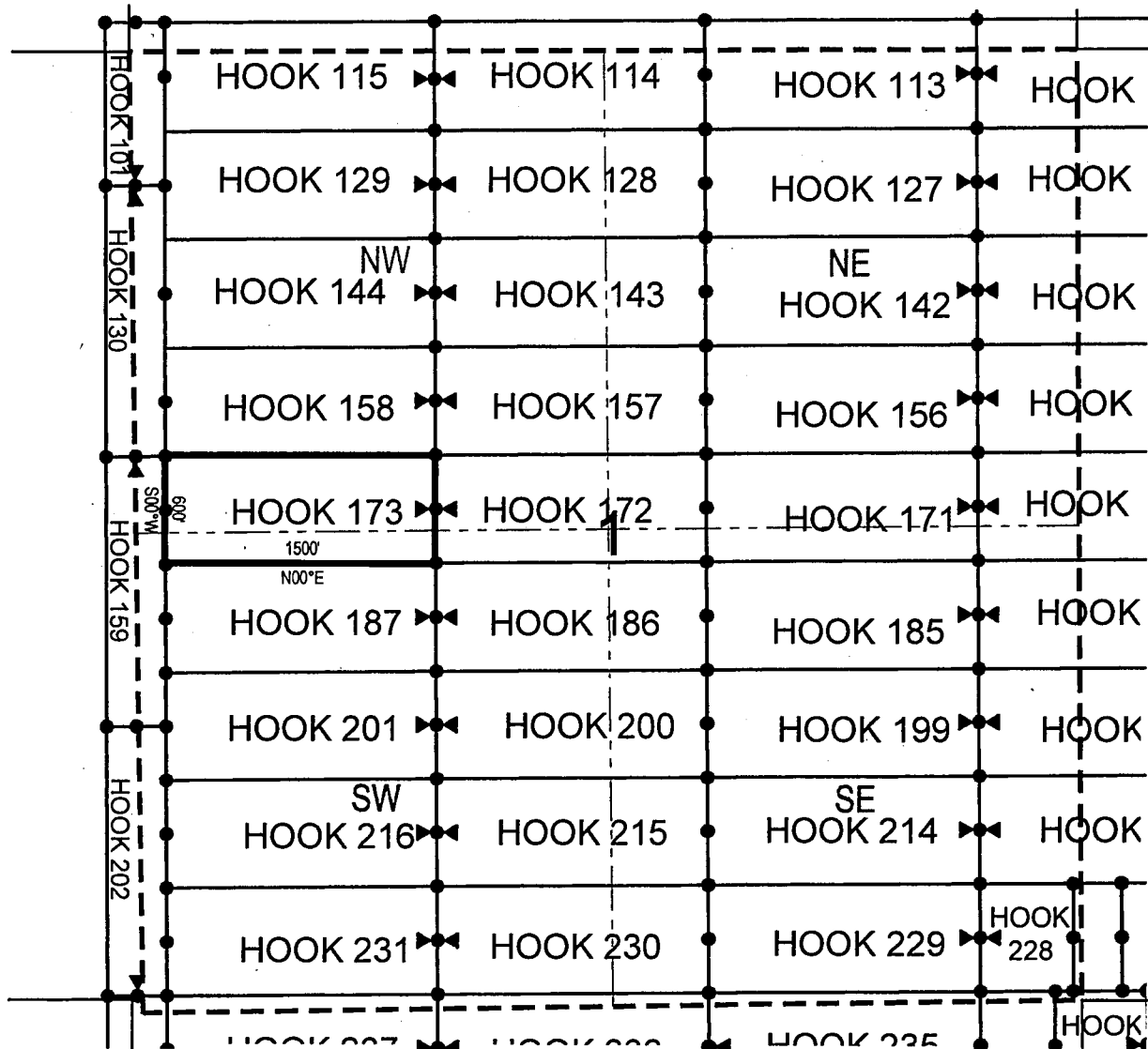
The location monument on which this notice is posted is situated within Section 1, Township 1  
North, Range 15 East, Gila Salt River Base and Meridian, Arizona and this claim encompasses portions  
of the following quarter section (s), section (s), Township (s) and Range (s) SE 1/4 of the NW 1/4 and SW 1/4  
of the NW 1/4, and NW 1/4 of the SW 1/4 and NE 1/4 of the SW 1/4 of Section 1, Township 1 North, Range  
15 East, Gila & Salt River Base and Meridian, Gila County, AZ, Globe Mining District.

The locality of this claim with reference to some natural object or permanent monument and additional information (if any) concerning its locality are as follows: 13525 feet north and 6937 feet east from the southwest corner of Section 14, Township 1 North, Range 15 East, to the northeast corner of said claim.

LOCATOR (s) Fossil Land and Livestock AGENT: T. Robert Breen /  
Limited Co  
13138 N High Hawk Dr  
Marana, AZ 85658

AMC449b.49

# LODE CLAIM LOCATION MAP



● Corner Posts

▲ Location Monuments

Scale: 1"=1000'



1. The above map depicts the **HOOK 173** Lode Claim, which is located in the SE 1/4 of the NW 1/4 and SW 1/4 of the NW 1/4, and NW 1/4 of the SW 1/4 and NE 1/4 of the SW 1/4 of Section 1, Township 1 North, Range 15 East, Gila & Salt River Base and Meridian, Gila County, Arizona, Globe Mining District.
2. The type of corner and location monuments used are wood 2"x2"x48" posts and metal tags with location information written thereon.
3. The bearings and distances in degrees and feet between claim corners are as depicted on the above map.

Fossil Land and Livestock Limited Co  
13138 N High Hawk Dr  
Marana, AZ 85658

NOTICE IS HEREBY GIVEN that the HOOK 174

RECEIVED  
ARIZONA STATE OFFICE  
2018 MAR -2 A 10:37  
PHOENIX, ARIZONA

The location monument on which this notice is posted is situated within Section 1, Township 1  
North, Range 15.5 East, Gila Salt River Base and Meridian, Arizona and this claim encompasses portions  
of the following quarter section (s), section (s), Township (s) and Range (s) NW 1/4 of the SE 1/4 and NE 1/4  
of the SE 1/4 of Section 1, Township 1 North, Range 15.5 East, and NW 1/4 of the SW 1/4 of Section 6,  
Township 1 North, Range 16 East, Gila & Salt River Base and Meridian, Gila County, Arizona, Globe Mining  
District.

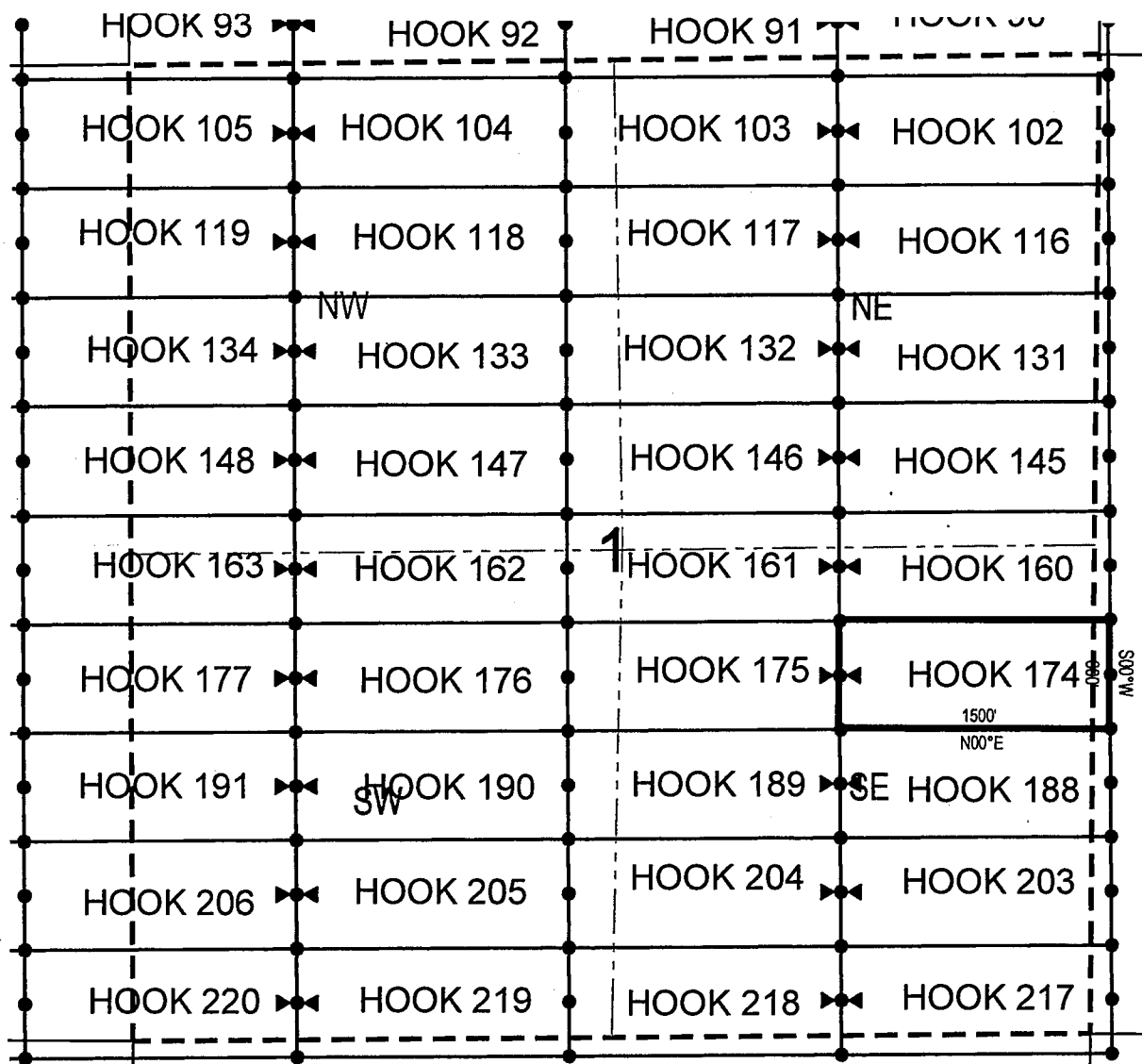
The locality of this claim with reference to some natural object or permanent monument and additional information (if any) concerning its locality are as follows: 13038 feet north and 26440 feet east from the southwest corner of Section 14, Township 1 North, Range 15 East, to the northeast corner of said claim.

DATED AND POSTED on the ground this 4th day of January, 2018

LOCATOR (s) Fossil Land and Livestock AGENT: T. Robert Breen /  
Limited Co  
13138 N High Hawk Dr  
Marana, AZ 85658

AHC449650

# LODE CLAIM LOCATION MAP



● Corner Posts

▲ Location Monuments

Scale: 1"=1000'



1. The above map depicts the **HOOK 174** Lode Claim, which is located in the NW 1/4 of the SE 1/4 and NE 1/4 of the SE 1/4 of Section 1, Township 1 North, Range 15.5 East, and NW 1/4 of the SW 1/4 of Section 6, Township 1 North, Range 16 East, Gila & Salt River Base and Meridian, Gila County, Arizona, Globe Mining District.
2. The type of corner and location monuments used are wood 2"x2"x48" posts and metal tags with location information written thereon.
3. The bearings and distances in degrees and feet between claim corners are as depicted on the above map.



Fossil Land and Livestock Limited Co  
13138 N High Hawk Dr  
Marana, AZ 85658

NOTICE IS HEREBY GIVEN that the **HOOK 175**

RECEIVED  
MAY 7 STATE OFFICE  
2018 MAR -2 A 10: 37  
PHOENIX, ARIZONA

The location monument on which this notice is posted is situated within Section 1, Township 1  
North, Range 15.5 East, Gila Salt River Base and Meridian, Arizona and this claim encompasses portions  
of the following quarter section (s), section (s), Township (s) and Range (s) NW 1/4 of the SE 1/4 and NE 1/4  
of the SW 1/4 of Section 1, Township 1 North, Range 15.5 East, Gila & Salt River Base and Meridian, Gila  
County, Arizona, Globe Mining District.

The locality of this claim with reference to some natural object or permanent monument and additional information (if any) concerning its locality are as follows: 13029 feet north and 24940 feet east from the southwest corner of Section 14, Township 1 North, Range 15 East, to the northeast corner of said claim.

DATED AND POSTED on the ground this 4th day of January, 20 18

LOCATOR (s) Fossil Land and Livestock AGENT: T. Robert Breen /  
Limited Co  
 13138 N High Hawk Dr  
 Marana, AZ 85658

AMC 449651

Figure 1 is a map of the study area, showing the location of the 2009 survey area. The map displays a grid of hook locations (HOOK 93 to HOOK 220) and a survey area (1500' x 1500') centered around HOOK 175. The survey area is marked with a dashed line and labeled '1500' N00°E'. The map also shows the coastline and the location of the survey area relative to the coast.

1. The above map depicts the **HOOK 175** Lode Claim, which is located in the NW 1/4 of the SE 1/4 and NE 1/4 of the SW 1/4 of Section 1, Township 1 North, Range 15.5 East, Gila & Salt River Base and Meridian, Gila County, Arizona, Globe Mining District.
2. The type of corner and location monuments used are wood 2"x2"x48" posts and metal tags with location information written thereon.
3. The bearings and distances in degrees and feet between claim corners are as depicted on the above map.

Fossil Land and Livestock Limited Co  
13138 N High Hawk Dr  
Marana, AZ 85658

NOTICE IS HEREBY GIVEN that the HOOK 176

RECEIVED  
AZ STATE OFFICE  
2018 MAR -2 A 10: 38  
PHOENIX, ARIZONA

The locality of this claim with reference to some natural object or permanent monument and additional information (if any) concerning its locality are as follows: 13021 feet north and 23440 feet east from the southwest corner of  
Section 14, Township 1 North, Range 15 East, to the northeast corner of said claim.

DATED AND POSTED on the ground this 3rd day of January, 20 18

LOCATOR (s) Fossil Land and Livestock AGENT: T. Robert Breen /  
Limited Co  
 13138 N High Hawk Dr  
 Marana, AZ 85658

ÄM C 44 9652

Diagram illustrating the layout of a 10x10 grid of hook locations, numbered 93 to 220. The grid is divided into four quadrants by a vertical dashed line and a horizontal dashed line. The quadrants are labeled NW, NE, SW, and SE. The grid contains 100 hook locations, numbered 93 to 220. The locations are arranged in a grid pattern, with some locations missing (e.g., 101, 110, 120, 130, 140, 150, 160, 170, 180, 190, 200, 210, 220). The locations are numbered as follows:

Row	Column 1	Column 2	Column 3	Column 4	Column 5	Column 6	Column 7	Column 8	Column 9	Column 10
1	HOOK 93	HOOK 94	HOOK 95	HOOK 96		HOOK 97	HOOK 98	HOOK 99	HOOK 100	
2	HOOK 105	HOOK 104				HOOK 103		HOOK 102		
3	HOOK 119	HOOK 118				HOOK 117		HOOK 116		
4	HOOK 134	HOOK 133				HOOK 132		HOOK 131		
5	HOOK 148	HOOK 147				HOOK 146		HOOK 145		
6	HOOK 163	HOOK 162				HOOK 161		HOOK 160		
7	HOOK 177	HOOK 176				HOOK 175		HOOK 174		
8	HOOK 191	HOOK 190				HOOK 189		HOOK 188		
9	HOOK 206	HOOK 205				HOOK 204		HOOK 203		
10	HOOK 220	HOOK 219				HOOK 218		HOOK 217		

### ▲ Location Monuments

1. The above map depicts the **HOOK 176** Lode Claim, which is located in the NW 1/4 of the SW 1/4 and NE 1/4 of the SW 1/4 of Section 1, Township 1 North, Range 15.5 East, Gila & Salt River Base and Meridian, Gila County, Arizona, Globe Mining District.
2. The type of corner and location monuments used are wood 2"x2"x48" posts and metal tags with location information written thereon.
3. The bearings and distances in degrees and feet between claim corners are as depicted on the above map.

Fossil Land and Livestock Limited Co  
13138 N High Hawk Dr  
Marana, AZ 85658

NOTICE IS HEREBY GIVEN that the **HOOK 177**

RECEIVED  
HAWAII STATE OFFICE  
2018 MAR -2 A 10: 38  
PHOENIX, ARIZONA

The location monument on which this notice is posted is situated within Section 1, Township 1  
North, Range 15.5 East, Gila Salt River Base and Meridian, Arizona and this claim encompasses portions  
of the following quarter section (s), section (s), Township (s) and Range (s) NW 1/4 of the SW 1/4 of Section  
1, and NE 1/4 of the SE 1/4 of Section 2, Township 1 North, Range 15.5 East, Gila & Salt River Base and  
Meridian, Gila County, Arizona, Globe Mining District.

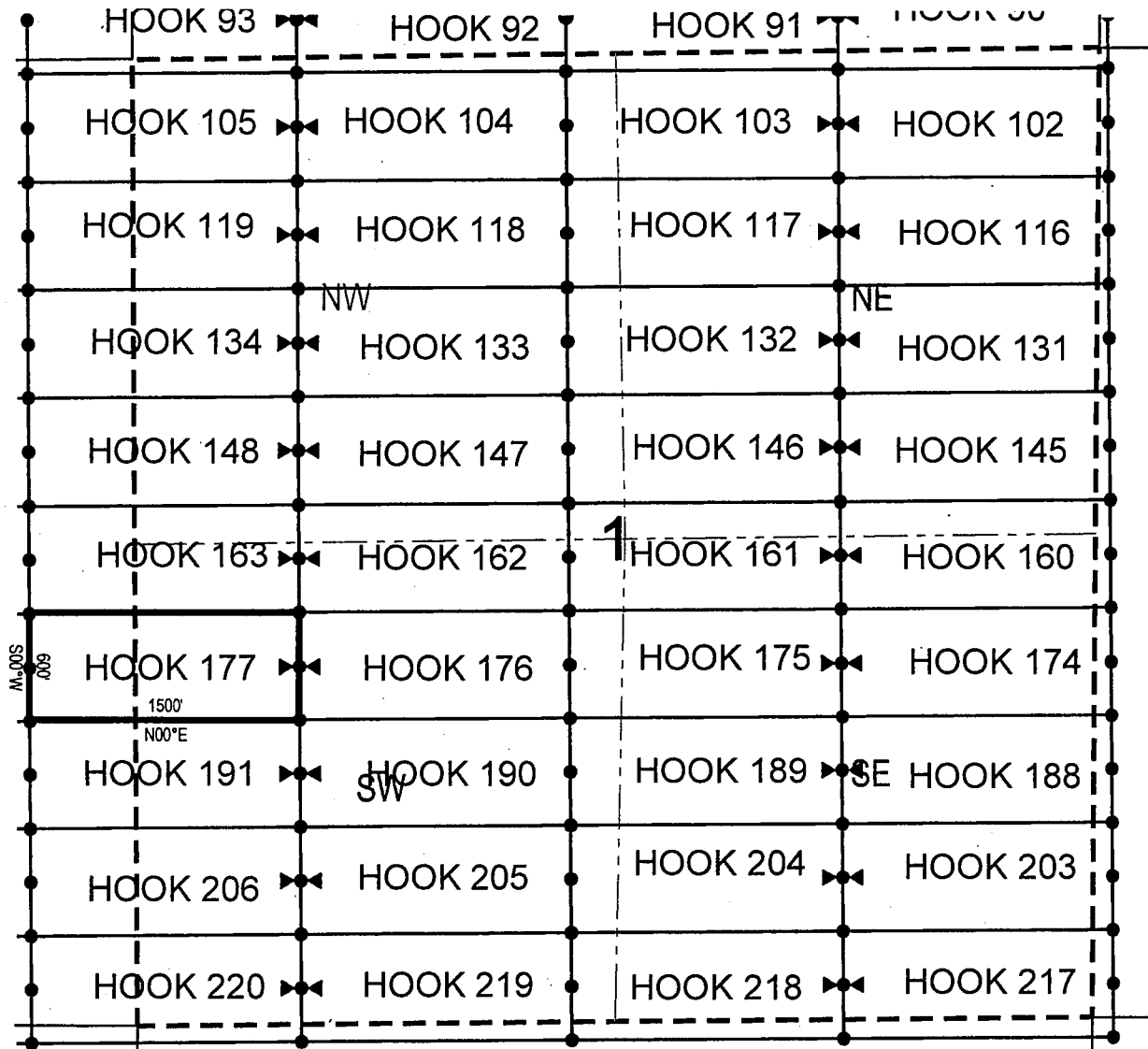
The locality of this claim with reference to some natural object or permanent monument and additional information (if any) concerning its locality are as follows: 13012 feet north and 21940 feet east from the southwest corner of Section 14, Township 1 North, Range 15 East, to the northeast corner of said claim.

DATED AND POSTED on the ground this 3rd day of January, 2018.

LOCATOR (s) Fossil Land and Livestock AGENT: T. Robert Breen /  
Limited Co  
 13138 N High Hawk Dr  
 Marana, AZ 85658

А.М.С 449653

# LODE CLAIM LOCATION MAP



● Corner Posts

▲ Location Monuments

Scale: 1"=1000'



1. The above map depicts the **HOOK 177** Lode Claim, which is located in the NW 1/4 of the SW 1/4 of Section 1, and NE 1/4 of the SE 1/4 of Section 2, Township 1 North, Range 15.5 East, Gila & Salt River Base and Meridian, Gila County, Arizona, Globe Mining District.
2. The type of corner and location monuments used are wood 2"x2"x48" posts and metal tags with location information written thereon.
3. The bearings and distances in degrees and feet between claim corners are as depicted on the above map.

Fossil Land and Livestock Limited Co  
13138 N High Hawk Dr  
Marana, AZ 85658

NOTICE IS HEREBY GIVEN that the HOOK 178

RECEIVED  
AZ STATE OFFICE  
2016 MAR -2 A 10:38  
PHOENIX, ARIZONA

The location monument on which this notice is posted is situated within Section 2, Township 1  
North, Range 15.5 East, Gila Salt River Base and Meridian, Arizona and this claim encompasses portions  
of the following quarter section (s), section (s), Township (s) and Range (s) NW 1/4 of the SE 1/4 and NE 1/4  
of the SE 1/4 of Section 2, Township 1 North, Range 15.5 East, Gila & Salt River Base and Meridian, Gila  
County, Arizona, Globe Mining District.

The locality of this claim with reference to some natural object or permanent monument and additional information (if any) concerning its locality are as follows: 13003 feet north and 20440 feet east from the southwest corner of Section 14, Township 1 North, Range 15 East, to the northeast corner of said claim.

DATED AND POSTED on the ground this 13th day of December, 2017.

LOCATOR (s) Fossil Land and Livestock AGENT: T. Robert Breen /  
Limited Co  
 13138 N High Hawk Dr  
 Marana, AZ 85658

AMC 449654

HOOK 91

HOOK 96

HOOK 93

HOOK 94

HOOK 109

HOOK 108

HOOK 107

HOOK 106

HOOK 123

HOOK 122

HOOK 121

HOOK 120

HOOK 138

NW

HOOK 137

HOOK 136

NE

HOOK 135

HOOK 152

HOOK 151

HOOK 150

HOOK 149

HOOK 167

HOOK 166

HOOK 165

HOOK 164

HOOK 181

HOOK 180

HOOK 179

HOOK 178

1500'

N00°E

500' W-000

HOOK 195

HOOK 194

HOOK 193

HOOK 192

SW

SE

HOOK 210

HOOK 209

HOOK 208

HOOK 207

HOOK 223

HOOK 222

HOOK 221

**Scale: 1"=1000'**



1. The above map depicts the **HOOK 178** Lode Claim, which is located in the NW 1/4 of the SE 1/4 and NE 1/4 of the SE 1/4 of Section 2, Township 1 North, Range 15.5 East, Gila & Salt River Base and Meridian, Gila County, Arizona, Globe Mining District.
2. The type of corner and location monuments used are wood 2"x2"x48" posts and metal tags with location information written thereon.
3. The bearings and distances in degrees and feet between claim corners are as depicted on the above map.



Fossil Land and Livestock Limited Co  
13138 N High Hawk Dr  
Marana, AZ 85658

NOTICE IS HEREBY GIVEN that the HOOK 179

RECEIVED  
MAR 2 STATE OFFICE  
2018 MAR -2 A 10: 38  
PHOENIX, ARIZONA

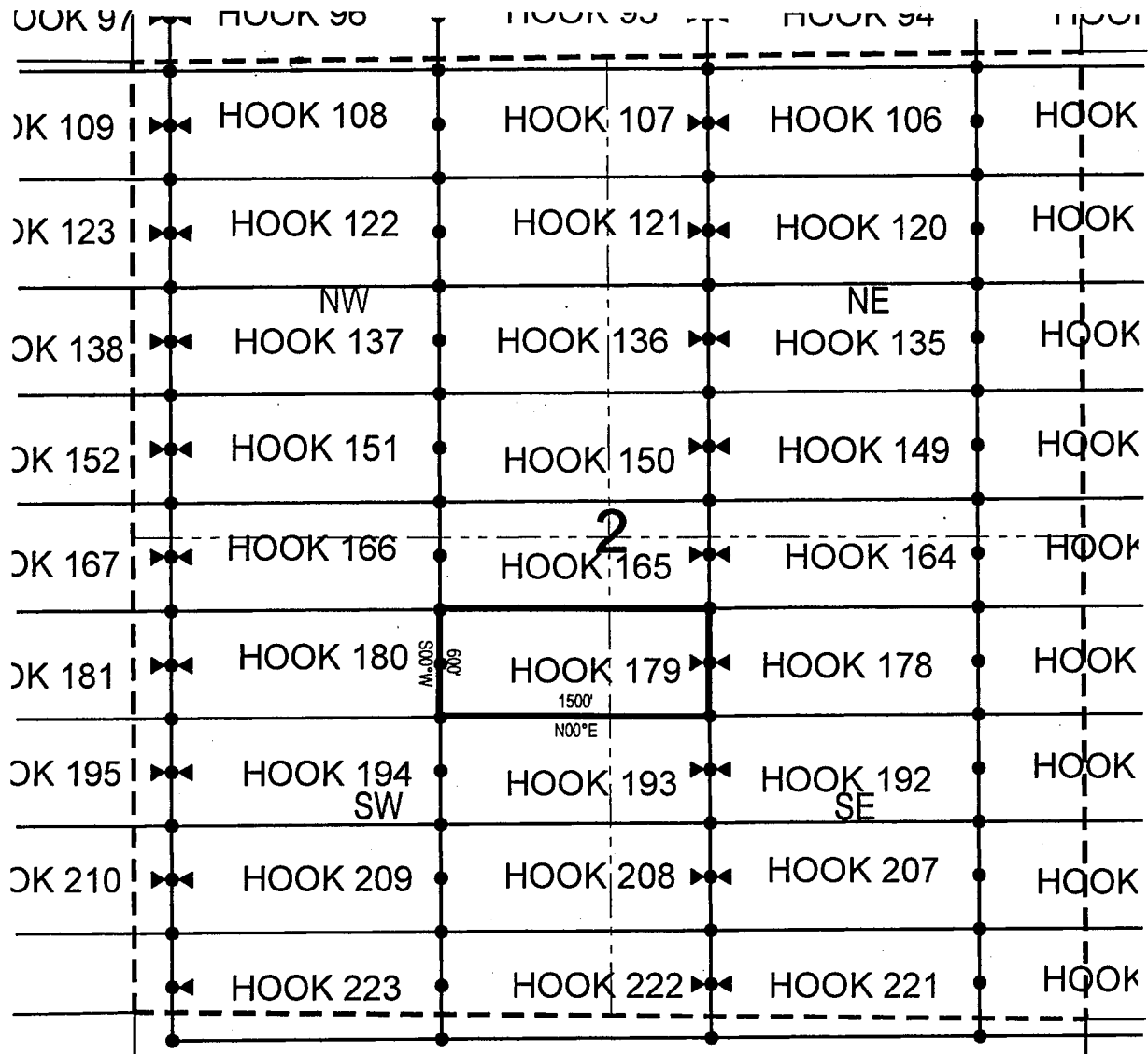
AMC 449655

The locality of this claim with reference to some natural object or permanent monument and additional information (if any) concerning its locality are as follows: 12995 feet north and 18940 feet east from the southwest corner of Section 14, Township 1 North, Range 15 East, to the northeast corner of said claim.

DATED AND POSTED on the ground this 13th day of December, 2017

LOCATOR (s) Fossil Land and Livestock AGENT: T. Robert Breen /  
Limited Co  
13138 N High Hawk Dr  
Marana, AZ 85658

## LODE CLAIM LOCATION MAP



● Corner Posts

▲ Location Monuments

Scale: 1"=1000'



1. The above map depicts the **HOOK 179** Lode Claim, which is located in the NW 1/4 of the SE 1/4 and NE 1/4 of the SW 1/4 of Section 2, Township 1 North, Range 15.5 East, Gila & Salt River Base and Meridian, Gila County, Arizona, Globe Mining District.
2. The type of corner and location monuments used are wood 2"x2"x48" posts and metal tags with location information written thereon.
3. The bearings and distances in degrees and feet between claim corners are as depicted on the above map.

When recorded return to:

Fossil Land and Livestock Limited Co  
13138 N High Hawk Dr  
Marana, AZ 85658

**LOCATION NOTICE FOR LODE MINING CLAIM**

NOTICE IS HEREBY GIVEN that the HOOK 180  
\_\_\_\_\_ lode mining claim has been located  
by Fossil Land and Livestock Limited Co whose current mailing  
address is 13138 N High Hawk Dr  
Marana, AZ 85658

RECEIVED  
MAR 27 10:38 AM  
ARIZONA STATE OFFICE  
PHOENIX, ARIZONA

The general course of this claim is East/West and it is situated in Gila  
County, Arizona. This claim is 1500 feet in length and 600 feet in width. This claim runs  
from the location monument on which this location notice is posted approximately 1490 feet in a  
easterly direction to the east end line and 10 feet in a westerly direction to the  
west end line. This claim is marked by six monuments, one at each corner and one at the center of each  
end line of the claim.

The location monument on which this notice is posted is situated within Section 2, Township 1  
North, Range 15.5 East, Gila Salt River Base and Meridian, Arizona and this claim encompasses portions  
of the following quarter section (s), section (s), Township (s) and Range (s) NW 1/4 of the SW 1/4 and NE 1/4  
of the SW 1/4 of Section 2, Township 1 North, Range 15.5 East, Gila & Salt River Base and Meridian, Gila  
County, Arizona, Globe Mining District.

The locality of this claim with reference to some natural object or permanent monument and additional information  
(if any) concerning its locality are as follows: 12986 feet north and 17440 feet east from the southwest corner of  
Section 14, Township 1 North, Range 15 East, to the northeast corner of said claim.

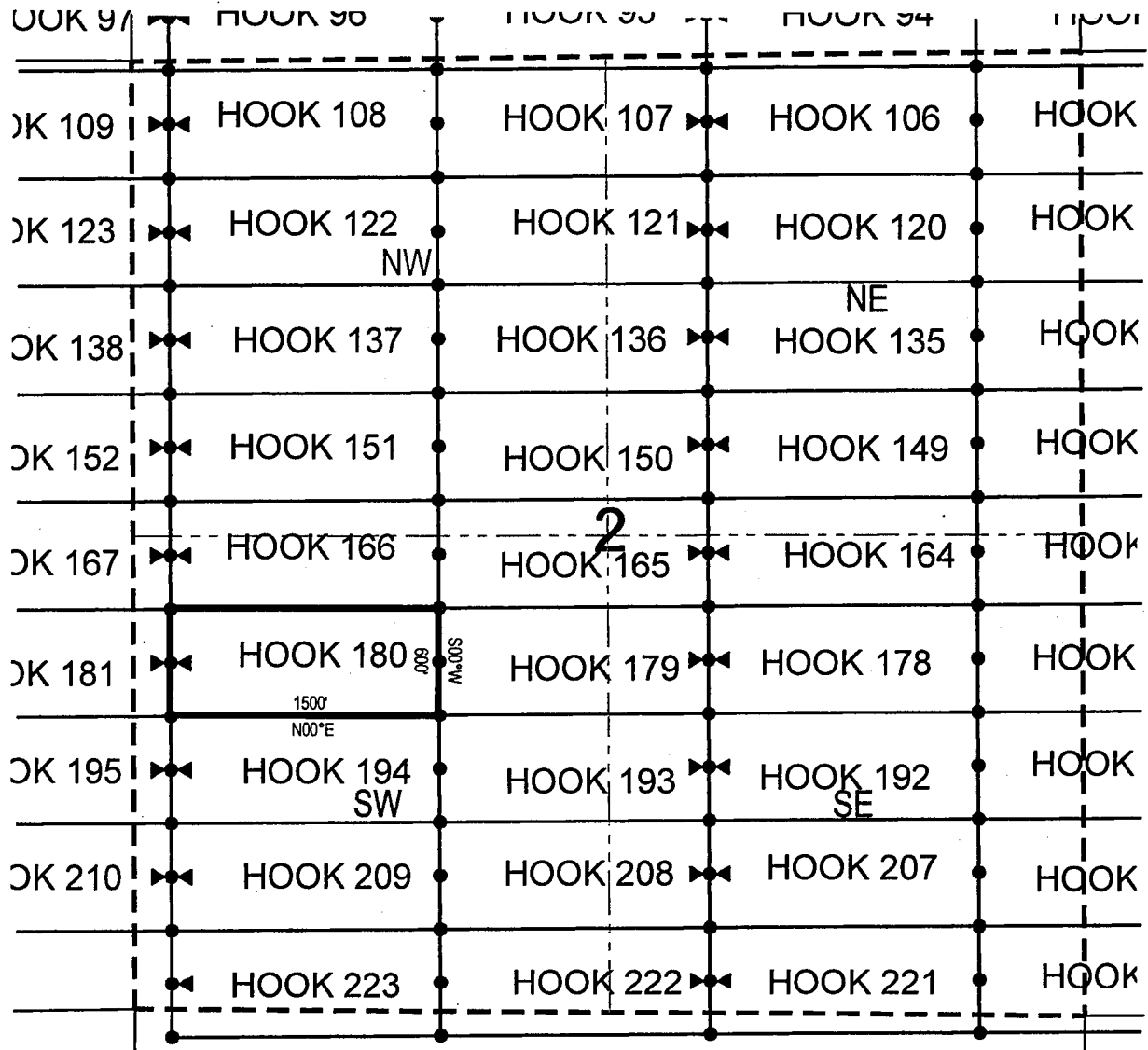
DATED AND POSTED on the ground this 12th day of December, 2017

LOCATOR (s) Fossil Land and Livestock AGENT: T. Robert Breen /  
Limited Co  
13138 N High Hawk Dr  
Marana, AZ 85658



AMC449656

## LODE CLAIM LOCATION MAP



● Corner Posts

▲ Location Monuments

Scale: 1"=1000'



1. The above map depicts the **HOOK 180** Lode Claim, which is located in the NW 1/4 of the SW 1/4 and NE 1/4 of the SW 1/4 of Section 2, Township 1 North, Range 15.5 East, Gila & Salt River Base and Meridian, Gila County, Arizona, Globe Mining District.
2. The type of corner and location monuments used are wood 2"x2"x48" posts and metal tags with location information written thereon.
3. The bearings and distances in degrees and feet between claim corners are as depicted on the above map.

Fossil Land and Livestock Limited Co  
13138 N High Hawk Dr  
Marana, AZ 85658

NOTICE IS HEREBY GIVEN that the HOOK 181

RECEIVED  
MAR 27 STATE OFFICE  
2018 MAR -2 A 10: 38  
PHOENIX, ARIZONA

The location monument on which this notice is posted is situated within Section 2, Township 1  
North, Range 15.5 East, Gila Salt River Base and Meridian, Arizona and this claim encompasses portions  
of the following quarter section (s), section (s), Township (s) and Range (s) NW 1/4 of the SW 1/4 of Section  
2, and NE 1/4 of the SE 1/4 of Section 3, Township 1 North, Range 15.5 East, Gila & Salt River Base and  
Meridian, Gila County, Arizona, Globe Mining District.

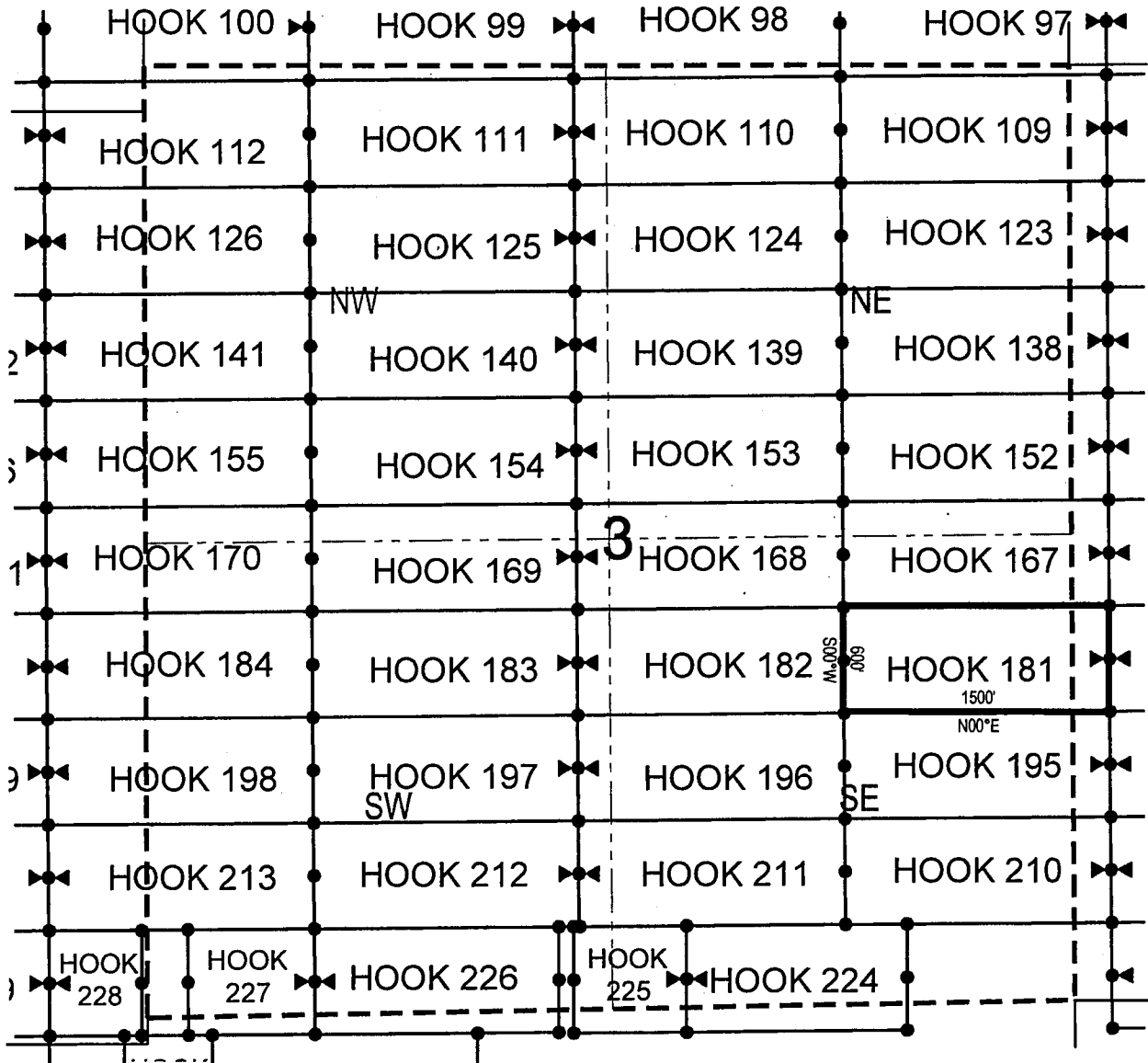
The locality of this claim with reference to some natural object or permanent monument and additional information (if any) concerning its locality are as follows: 12977 feet north and 15940 feet east from the southwest corner of  
Section 14, Township 1 North, Range 15 East, to the northeast corner of said claim.

DATED AND POSTED on the ground this 12th day of December, 2017.

LOCATOR (s) Fossil Land and Livestock AGENT: T. Robert Breen /  
Limited Co  
13138 N High Hawk Dr  
Marana, AZ 85658

AHC449h57

# LODE CLAIM LOCATION MAP



● Corner Posts

▲ Location Monuments

Scale: 1"=1000'



1. The above map depicts the **HOOK 181** Lode Claim, which is located in the NW 1/4 of the SW 1/4 of Section 2, and NE 1/4 of the SE 1/4 of Section 3, Township 1 North, Range 15.5 East, Gila & Salt River Base and Meridian, Gila County, Arizona, Globe Mining District.
2. The type of corner and location monuments used are wood 2"x2"x48" posts and metal tags with location information written thereon.
3. The bearings and distances in degrees and feet between claim corners are as depicted on the above map.

Fossil Land and Livestock Limited Co  
13138 N High Hawk Dr  
Marana, AZ 85658

NOTICE IS HEREBY GIVEN that the HOOK 182

\_\_\_\_\_ lode mining claim has been located  
by Fossil Land and Livestock Limited Co whose current mailing  
address is 13138 N High Hawk Dr  
Marana, AZ 85658

RECEIVED  
AZ STATE OFFICE  
2016 MAR -2 A 10: 38  
PHOENIX, ARIZONA

The location monument on which this notice is posted is situated within Section 3, Township 1  
North, Range 15.5 East, Gila Salt River Base and Meridian, Arizona and this claim encompasses portions  
of the following quarter section (s), section (s), Township (s) and Range (s) NE 1/4 of the SW 1/4 and NW 1/4  
of the SE 1/4 of Section 3, Township 1 North, Range 15.5 East, Gila & Salt River Base and Meridian, Gila  
County, Arizona, Globe Mining District.

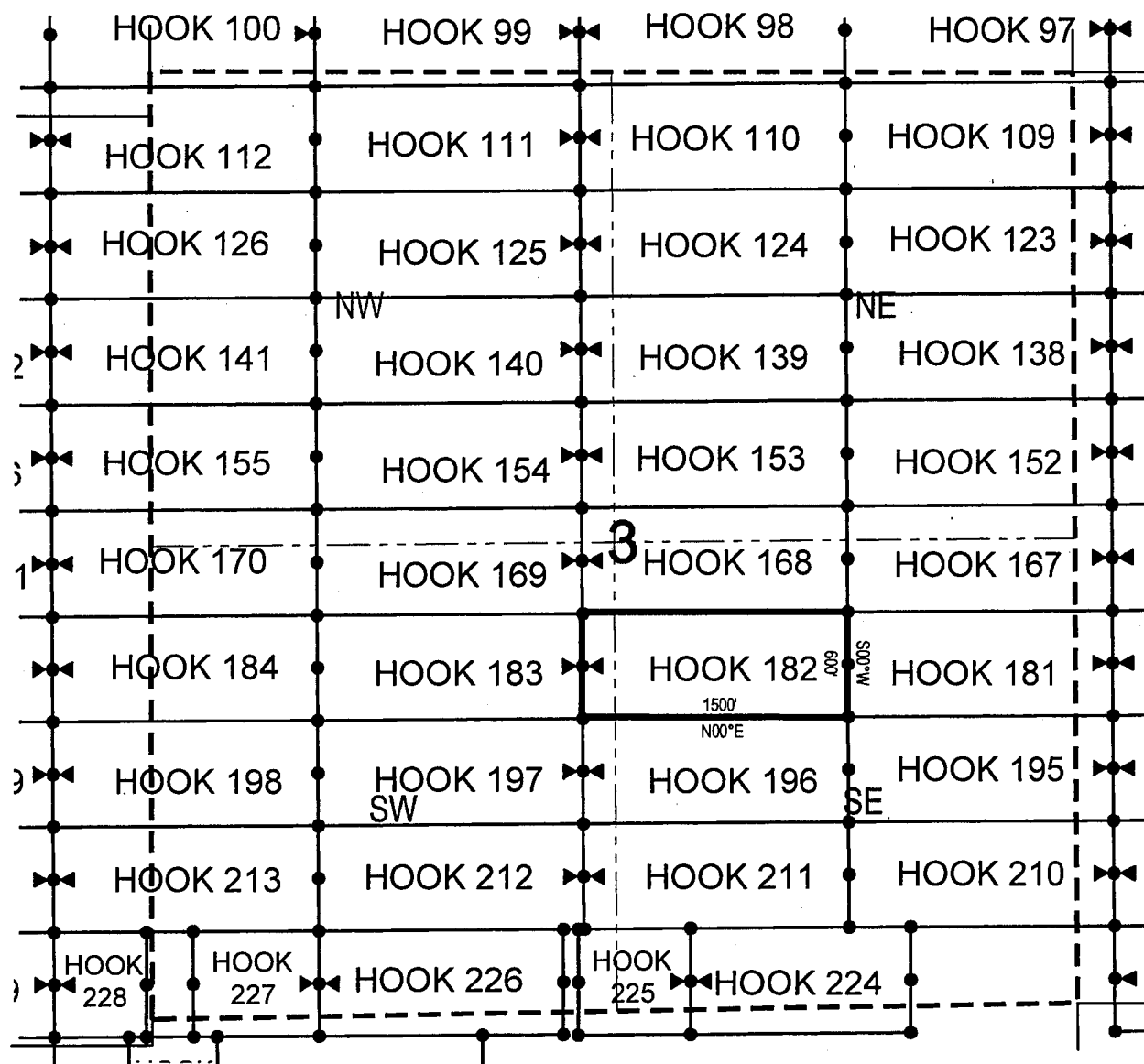
The locality of this claim with reference to some natural object or permanent monument and additional information (if any) concerning its locality are as follows: 12968 feet north and 14440 feet east from the southwest corner of Section 14, Township 1 North, Range 15 East, to the northeast corner of said claim.

DATED AND POSTED on the ground this 11th day of December, 2017

LOCATOR (s) Fossil Land and Livestock AGENT: T. Robert Breen /  
Limited Co  
 13138 N High Hawk Dr  
 Marana, AZ 85658

AMC 449658

# LODE CLAIM LOCATION MAP



• Corner Posts

▲ Location Monuments

Scale: 1"=1000'



1. The above map depicts the **HOOK 182** Lode Claim, which is located in the NE 1/4 of the SW 1/4 and NW 1/4 of the SE 1/4 of Section 3, Township 1 North, Range 15.5 East, Gila & Salt River Base and Meridian, Gila County, Arizona, Globe Mining District.
2. The type of corner and location monuments used are wood 2"x2"x48" posts and metal tags with location information written thereon.
3. The bearings and distances in degrees and feet between claim corners are as depicted on the above map.



Fossil Land and Livestock Limited Co  
13138 N High Hawk Dr  
Marana, AZ 85658

NOTICE IS HEREBY GIVEN that the HOOK 183

\_\_\_\_\_ lode mining claim has been located  
by Fossil Land and Livestock Limited Co whose current mailing  
address is 13138 N High Hawk Dr  
Marana, AZ 85658

RECEIVED  
ARIZONA STATE OFFICE  
2018 MAR -2 A 10: 38  
PHOENIX, ARIZONA

The location monument on which this notice is posted is situated within Section 3, Township 1  
North, Range 15.5 East, Gila Salt River Base and Meridian, Arizona and this claim encompasses portions  
of the following quarter section (s), section (s), Township (s) and Range (s) NE 1/4 of the SW 1/4 and NW 1/4  
of the SW 1/4 of Section 3, Township 1 North, Range 15.5 East, Gila & Salt River Base and Meridian, Gila  
County, Arizona, Globe Mining District.

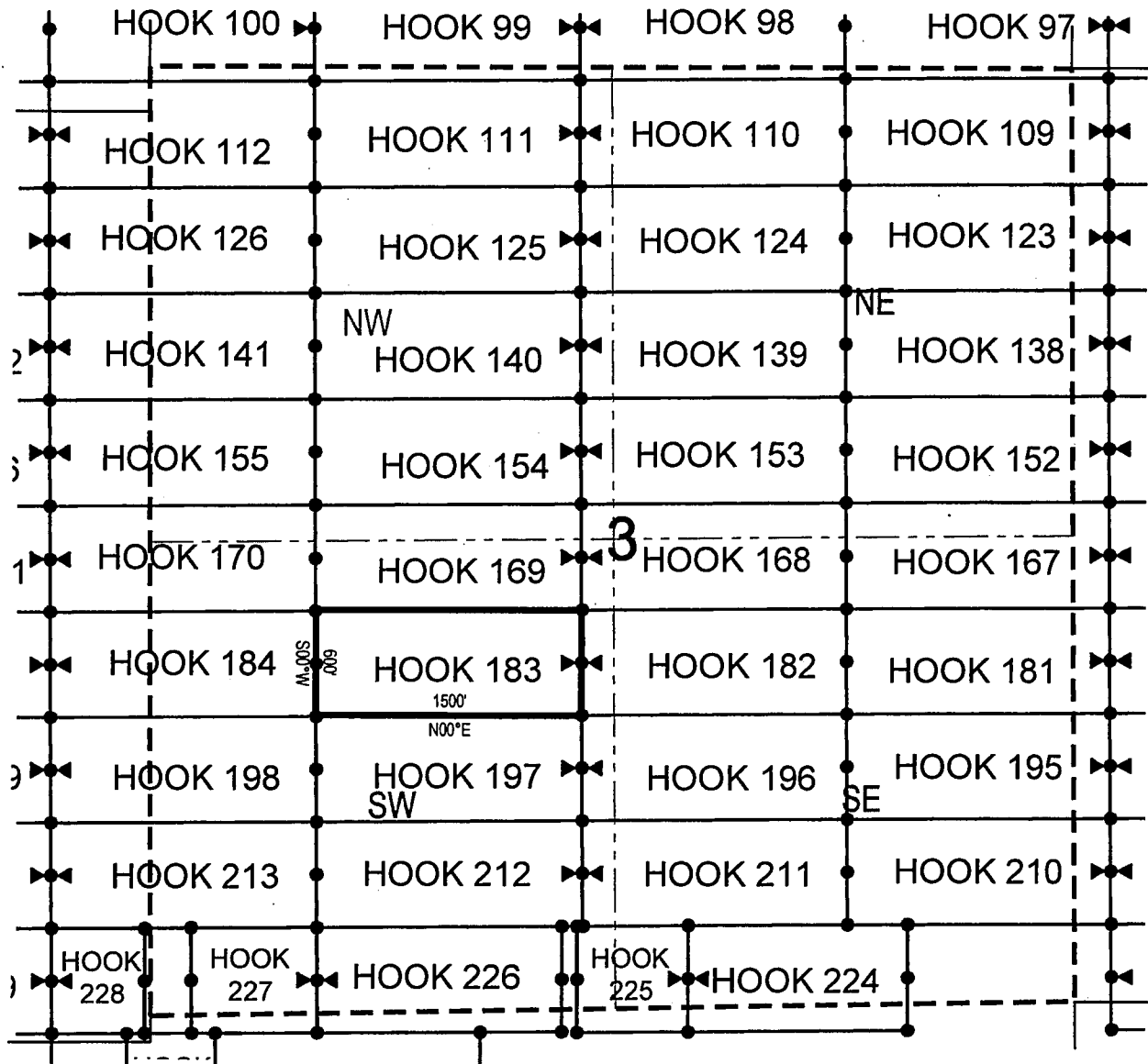
The locality of this claim with reference to some natural object or permanent monument and additional information (if any) concerning its locality are as follows: 12960 feet north and 12941 feet east from the southwest corner of Section 14, Township 1 North, Range 15 East, to the northeast corner of said claim.

DATED AND POSTED on the ground this 11th day of December, 2017

LOCATOR (s) Fossil Land and Livestock AGENT: T. Robert Breen /  
Limited Co  
 13138 N High Hawk Dr  
 Marana, AZ 85658

AMC449659

# LODE CLAIM LOCATION MAP



● Corner Posts

▲ Location Monuments

Scale: 1"=1000'



1. The above map depicts the **HOOK 183** Lode Claim, which is located in the NE 1/4 of the SW 1/4 and NW 1/4 of the SW 1/4 of Section 3, Township 1 North, Range 15.5 East, Gila & Salt River Base and Meridian, Gila County, Arizona, Globe Mining District.
2. The type of corner and location monuments used are wood 2"x2"x48" posts and metal tags with location information written thereon.
3. The bearings and distances in degrees and feet between claim corners are as depicted on the above map.

When recorded return to:

Fossil Land and Livestock Limited Co  
13138 N High Hawk Dr  
Marana, AZ 85658

**LOCATION NOTICE FOR LODE MINING CLAIM**

NOTICE IS HEREBY GIVEN that the HOOK 184

\_\_\_\_\_ lode mining claim has been located  
by Fossil Land and Livestock Limited Co whose current mailing  
address is 13138 N High Hawk Dr  
Marana, AZ 85658

RECEIVED  
MILAZ STATE OFFICE  
2018 MAR - 2 A 10:38  
PHOENIX, ARIZONA

The general course of this claim is East/West and it is situated in Gila  
County, Arizona. This claim is 1500 feet in length and 600 feet in width. This claim runs  
from the location monument on which this location notice is posted approximately 1490 feet in a  
easterly direction to the east end line and 10 feet in a westerly direction to the  
west end line. This claim is marked by six monuments, one at each corner and one at the center of each  
end line of the claim.

The location monument on which this notice is posted is situated within Section 1, Township 1  
North, Range 15 East, Gila Salt River Base and Meridian, Arizona and this claim encompasses portions  
of the following quarter section (s), section (s), Township (s) and Range (s) NE 1/4 of the SE 1/4 of Section 1,  
Township 1 North, Range 15 East, and NW 1/4 of the SW 1/4 of Section 3, Township 1 North, Range 15.5  
East, Gila & Salt River Base and Meridian, Gila County, AZ, Globe Mining District.

The locality of this claim with reference to some natural object or permanent monument and additional information  
(if any) concerning its locality are as follows: 12951 feet north and 11441 feet east from the southwest corner of  
Section 14, Township 1 North, Range 15 East, to the northeast corner of said claim.

DATED AND POSTED on the ground this 14th day of December, 2017

LOCATOR (s) Fossil Land and Livestock AGENT: T. Robert Breen /  
Limited Co  
13138 N High Hawk Dr  
Marana, AZ 85658

AMC 449660

The map displays a grid of hook points arranged in a roughly rectangular pattern. The points are numbered as follows:

- Row 1 (top): HOOK 100, HOOK 99, HOOK 98, HOOK 97
- Row 2: HOOK 112, HOOK 111, HOOK 110, HOOK 109
- Row 3: HOOK 126, HOOK 125, HOOK 124, HOOK 123
- Row 4: HOOK 141, HOOK 140, HOOK 139, HOOK 138
- Row 5: HOOK 155, HOOK 154, HOOK 153, HOOK 152
- Row 6: HOOK 170, HOOK 169, HOOK 168, HOOK 167
- Row 7: HOOK 184, HOOK 183, HOOK 182, HOOK 181
- Row 8: HOOK 198, HOOK 197, HOOK 196, HOOK 195
- Row 9: HOOK 213, HOOK 212, HOOK 211, HOOK 210
- Row 10 (bottom): HOOK 228, HOOK 227, HOOK 226, HOOK 225, HOOK 224

Additional features on the map include:

- A coordinate grid with latitude lines at 54° 30' N, 55° 00' N and longitude lines at 005° 00' W, 006° 00' W.
- Quadrant labels: 'NW' (Northwest) and 'NE' (Northeast).
- A line labeled '1500' NOO'E' (1500 feet North of the Outer Edge).
- Navigational markers: '36 3' and '1' near the top left, and '3' near the center.
- A dashed line at the bottom of the map.

1. The above map depicts the **HOOK 184** Lode Claim, which is located in the NE 1/4 of the SE 1/4 of Section 1, Township 1 North, Range 15 East, and NW 1/4 of the SW 1/4 of Section 3, Township 1 North, Range 15.5 East, Gila County, Arizona, Globe Mining District.
2. The type of corner and location monuments used are wood 2"x2"x48" posts and metal tags with location information written thereon.
3. The bearings and distances in degrees and feet between claim corners are as depicted on the above map.

Fossil Land and Livestock Limited Co  
13138 N High Hawk Dr  
Marana, AZ 85658

NOTICE IS HEREBY GIVEN that the HOOK 185

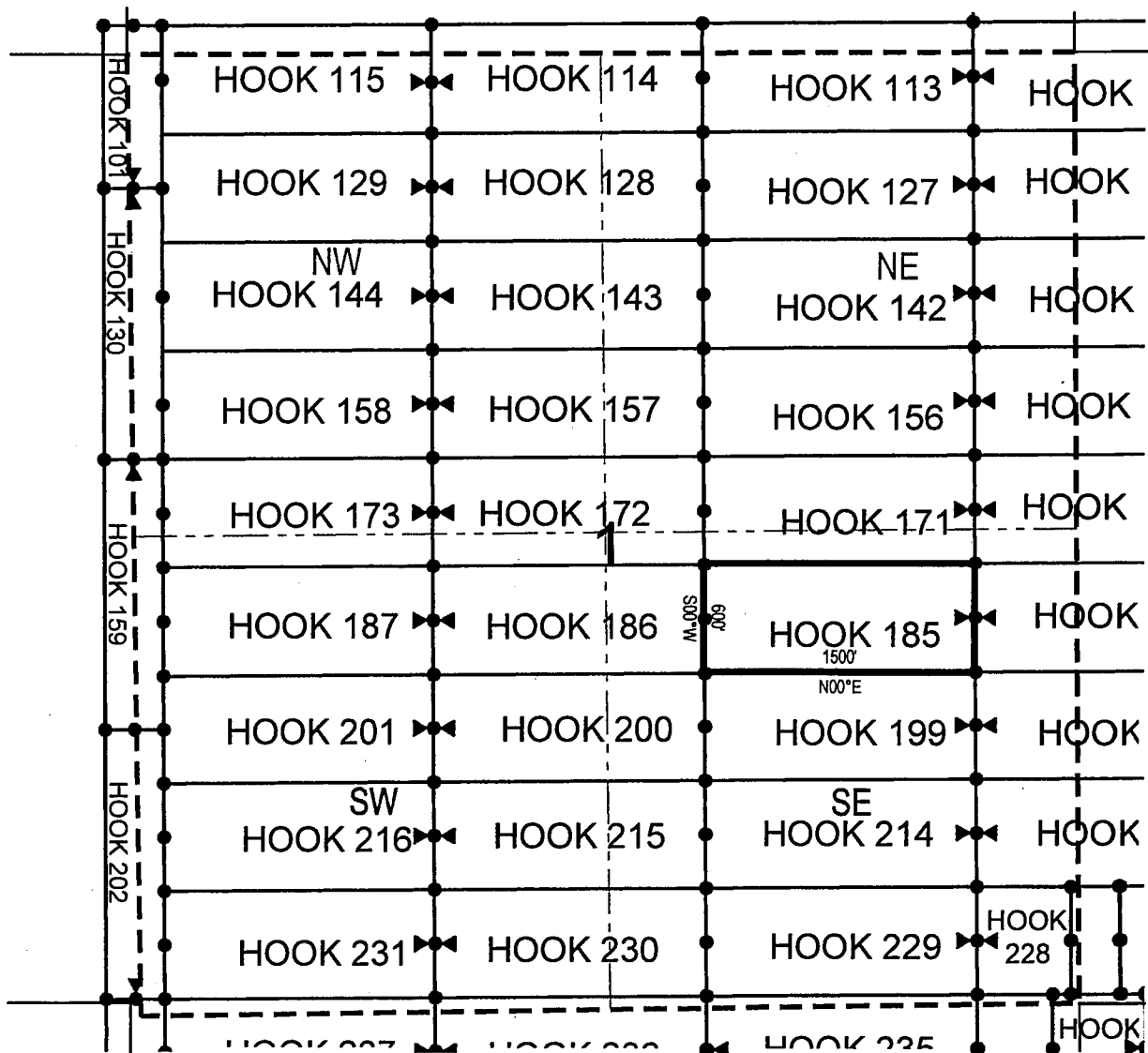
RECEIVED  
HAWAII STATE OFFICE  
2016 MAR -2 A 10:38  
PHOENIX, ARIZONA

The locality of this claim with reference to some natural object or permanent monument and additional information (if any) concerning its locality are as follows: 12942 feet north and 9941 feet east from the southwest corner of Section 14, Township 1 North, Range 15 East, to the northeast corner of said claim.

LOCATOR (s) Fossil Land and Livestock AGENT: T. Robert Breen /  
Limited Co  
 13138 N High Hawk Dr  
 Marana, AZ 85658

AMC449661

# LODE CLAIM LOCATION MAP



• Corner Posts

▲ Location Monuments

Scale: 1"=1000'



1. The above map depicts the **HOOK 185** Lode Claim, which is located in the NE 1/4 of the SE 1/4 and NW 1/4 of the SE 1/4 of Section 1, Township 1 North, Range 15 East, Gila & Salt River Base and Meridian, Gila County, Arizona, Globe Mining District.
2. The type of corner and location monuments used are wood 2"x2"x48" posts and metal tags with location information written thereon.
3. The bearings and distances in degrees and feet between claim corners are as depicted on the above map.

Fossil Land and Livestock Limited Co  
13138 N High Hawk Dr  
Marana, AZ 85658

NOTICE IS HEREBY GIVEN that the HOOK 186

\_\_\_\_\_ lode mining claim has been located  
by Fossil Land and Livestock Limited Co whose current mailing  
address is 13138 N High Hawk Dr  
Marana, AZ 85658

RECEIVED  
ARIZONA STATE OFFICE  
2018 MAR -2 A 10: 38  
PHOENIX, ARIZONA

The location monument on which this notice is posted is situated within Section 1, Township 1  
North, Range 15 East, Gila Salt River Base and Meridian, Arizona and this claim encompasses portions  
of the following quarter section (s), section (s), Township (s) and Range (s) NE 1/4 of the SW 1/4 and NW 1/4  
of the SE 1/4 of Section 1, Township 1 North, Range 15 East, Gila & Salt River Base and Meridian, Gila  
County, AZ, Globe Mining District.

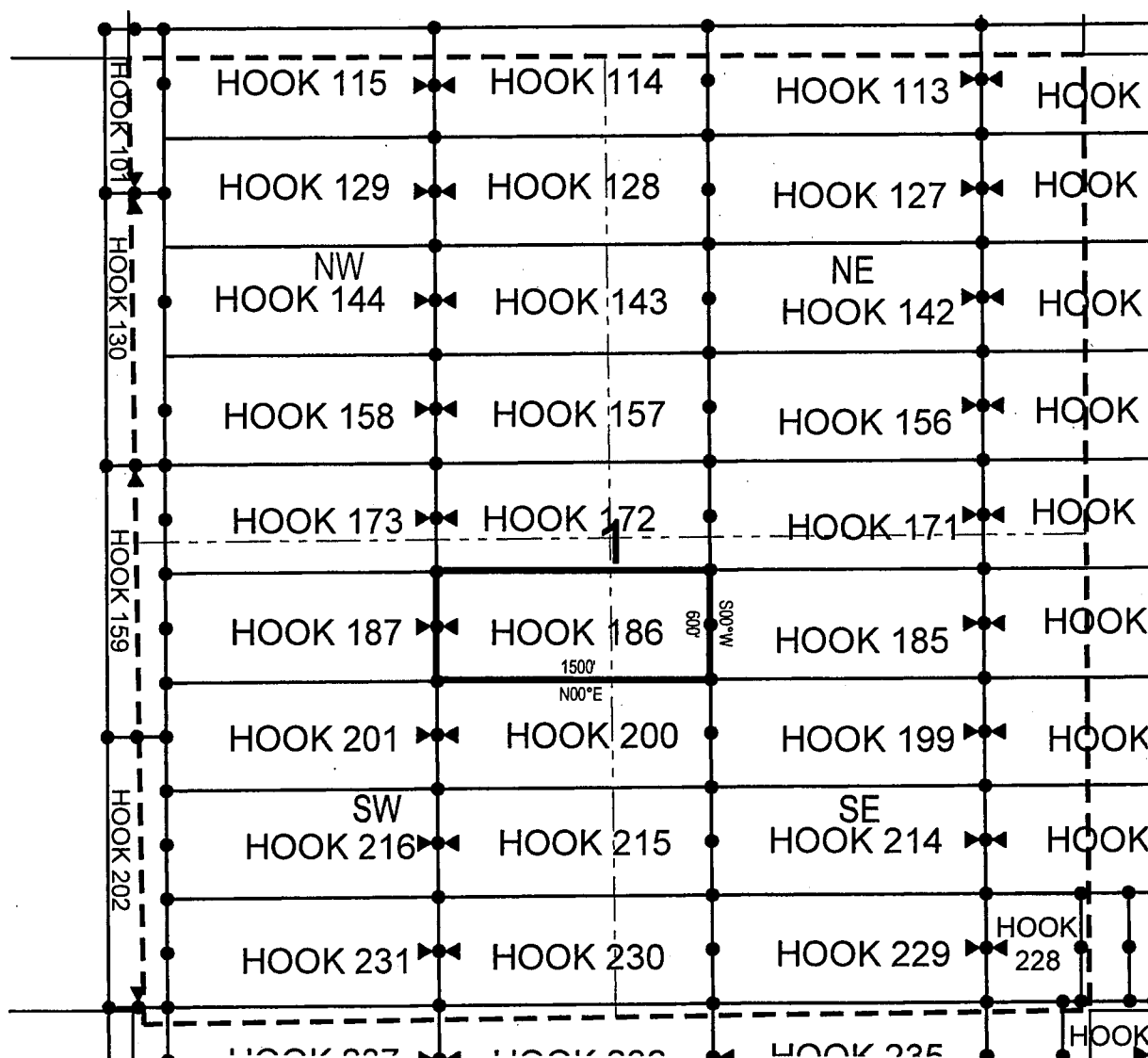
The locality of this claim with reference to some natural object or permanent monument and additional information (if any) concerning its locality are as follows: 12934 feet north and 8441 feet east from the southwest corner of Section 14, Township 1 North, Range 15 East, to the northeast corner of said claim.

DATED AND POSTED on the ground this 17th day of January, 2018

LOCATOR (s) Fossil Land and Livestock AGENT: T. Robert Breen /  
Limited Co  
13138 N High Hawk Dr  
Marana, AZ 85658

AMC449662

## LODE CLAIM LOCATION MAP



● Corner Posts

▲ Location Monuments

Scale: 1"=1000'



1. The above map depicts the **HOOK 186** Lode Claim, which is located in the NE 1/4 of the SW 1/4 and NW 1/4 of the SE 1/4 of Section 1, Township 1 North, Range 15 East, Gila & Salt River Base and Meridian, Gila County, Arizona, Globe Mining District.
2. The type of corner and location monuments used are wood 2"x2"x48" posts and metal tags with location information written thereon.
3. The bearings and distances in degrees and feet between claim corners are as depicted on the above map.



Fossil Land and Livestock Limited Co  
13138 N High Hawk Dr  
Marana, AZ 85658

NOTICE IS HEREBY GIVEN that the **HOOK 187**

\_\_\_\_\_ lode mining claim has been located  
by Fossil Land and Livestock Limited Co whose current mailing  
address is 13138 N High Hawk Dr  
Marana, AZ 85658

RECEIVED  
MAR 27 STATE OFFICE  
2018 MAR -2 A 10: 39  
PHOENIX, ARIZONA

The location monument on which this notice is posted is situated within Section 1, Township 1  
North, Range 15 East, Gila Salt River Base and Meridian, Arizona and this claim encompasses portions  
of the following quarter section (s), section (s), Township (s) and Range (s) NE 1/4 of the SW 1/4 and NW 1/4  
of the SW 1/4 of Section 1, Township 1 North, Range 15 East, Gila & Salt River Base and Meridian, Gila  
County, AZ, Globe Mining District.

The locality of this claim with reference to some natural object or permanent monument and additional information (if any) concerning its locality are as follows: 12925 feet north and 6941 feet east from the southwest corner of Section 14, Township 1 North, Range 15 East, to the northeast corner of said claim.

DATED AND POSTED on the ground this 17th day of January, 2018.

LOCATOR (s) Fossil Land and Livestock AGENT: T. Robert Breen /  
Limited Co  
13138 N High Hawk Dr  
Marana, AZ 85658

AMC449663

[illegible]

**Scale: 1"=1000'**



1. The above map depicts the **HOOK 187** Lode Claim, which is located in the NE 1/4 of the SW 1/4 and NW 1/4 of the SW 1/4 of Section 1, Township 1 North, Range 15 East, Gila & Salt River Base and Meridian, Gila County, Arizona, Globe Mining District.
2. The type of corner and location monuments used are wood 2"x2"x48" posts and metal tags with location information written thereon.
3. The bearings and distances in degrees and feet between claim corners are as depicted on the above map.

When recorded return to:

Fossil Land and Livestock Limited Co  
13138 N High Hawk Dr  
Marana, AZ 85658

**LOCATION NOTICE FOR LODE MINING CLAIM**

NOTICE IS HEREBY GIVEN that the HOOK 188  
\_\_\_\_\_ lode mining claim has been located  
by Fossil Land and Livestock Limited Co whose current mailing  
address is 13138 N High Hawk Dr  
Marana, AZ 85658

RECEIVED  
M AZ STATE OFFICE  
2018 MAR - 2 A 10:39  
PHOENIX, ARIZONA

The general course of this claim is East/West and it is situated in Gila  
County, Arizona. This claim is 1500 feet in length and 600 feet in width. This claim runs  
from the location monument on which this location notice is posted approximately 1490 feet in a  
easterly direction to the east end line and 10 feet in a westerly direction to the  
west end line. This claim is marked by six monuments, one at each corner and one at the center of each  
end line of the claim.

The location monument on which this notice is posted is situated within Section 1, Township 1  
North, Range 15.5 East, Gila Salt River Base and Meridian, Arizona and this claim encompasses portions  
of the following quarter section (s), section (s), Township (s) and Range (s) SW 1/4 of the SE 1/4, SE 1/4 of  
the SE 1/4, NE 1/4 of the SE 1/4 and NW 1/4 of the SE 1/4 of Section 1, Township 1 North, Range 15.5 East,  
and NW 1/4 of the SW 1/4 and SW 1/4 of the SW 1/4 of Section 6, Township 1 North, Range 16 East, Gila &  
Salt River Base and Meridian, Gila County, Arizona, Globe Mining District.

The locality of this claim with reference to some natural object or permanent monument and additional information  
(if any) concerning its locality are as follows: 12438 feet north and 26444 feet east from the southwest corner of  
Section 14, Township 1 North, Range 15 East, to the northeast corner of said claim.

DATED AND POSTED on the ground this 4th day of January, 20 18

LOCATOR (s) Fossil Land and Livestock AGENT: T. Robert Breen /  
Limited Co  
13138 N High Hawk Dr  
Marana, AZ 85658

AMC449664

[illegible]

**Scale: 1"=1000'**



1. The above map depicts the **HOOK 188** Lode Claim, which is located in the SW 1/4 of the SE 1/4, SE 1/4 of the SE 1/4, NE 1/4 of the SE 1/4 and NW 1/4 of the SE 1/4 of Section 1, Township 1 North, Range 15.5 East, and NW 1/4 of the SW 1/4 and SW 1/4 of the SW 1/4 of Section 6, Township 1 North, Range 16 East, Gila & Salt River Base and Meridian, Gila County, Arizona, Globe Mining District.
2. The type of corner and location monuments used are wood 2"x2"x48" posts and metal tags with location information written thereon.
3. The bearings and distances in degrees and feet between claim corners are as depicted on the above map.

Fossil Land and Livestock Limited Co  
13138 N High Hawk Dr  
Marana, AZ 85658

NOTICE IS HEREBY GIVEN that the **HOOK 189**

\_\_\_\_\_ lode mining claim has been located  
by Fossil Land and Livestock Limited Co whose current mailing  
address is 13138 N High Hawk Dr  
Marana, AZ 85658

RECEIVED  
ARIZONA STATE OFFICE  
2010 MAR -2 A 10: 39  
PHOENIX, ARIZONA

The location monument on which this notice is posted is situated within Section 1, Township 1 North, Range 15.5 East, Gila Salt River Base and Meridian, Arizona and this claim encompasses portions of the following quarter section (s), section (s), Township (s) and Range (s) NW 1/4 of the SE 1/4 and SW 1/4 of the SE 1/4, and NE 1/4 of the SW 1/4 and SE 1/4 of the SW 1/4 of Section 1, Township 1 North, Range 15.5 East, Gila & Salt River Base and Meridian, Gila County, Arizona, Globe Mining District.

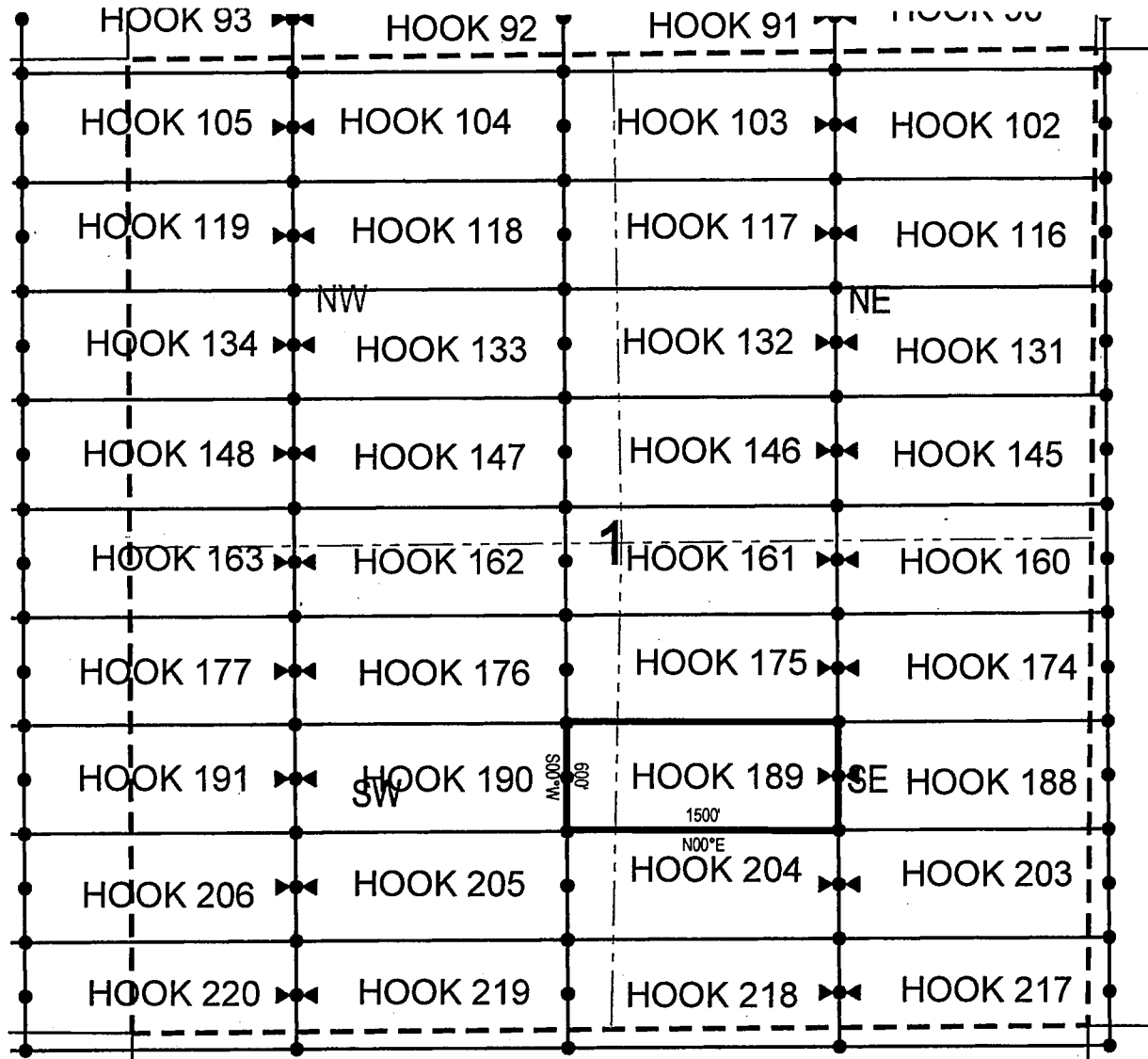
The locality of this claim with reference to some natural object or permanent monument and additional information (if any) concerning its locality are as follows: 12429 feet north and 24947 feet east from the southwest corner of Section 14, Township 1 North, Range 15 East, to the northeast corner of said claim.

DATED AND POSTED on the ground this 4th day of January, 2018

LOCATOR (s) Fossil Land and Livestock AGENT: T. Robert Breen /  
Limited Co  
 13138 N High Hawk Dr  
 Marana, AZ 85658

AMC449665

# LODE CLAIM LOCATION MAP



● Corner Posts

▲ Location Monuments

Scale: 1"=1000'



1. The above map depicts the **HOOK 189** Lode Claim, which is located in the NW 1/4 of the SE 1/4 and SW 1/4 of the SE 1/4, and NE 1/4 of the SW 1/4 and SE 1/4 of the SW 1/4 of Section 1, Township 1 North, Range 15.5 East, Gila & Salt River Base and Meridian, Gila County, Arizona, Globe Mining District.
2. The type of corner and location monuments used are wood 2"x2"x48" posts and metal tags with location information written thereon.
3. The bearings and distances in degrees and feet between claim corners are as depicted on the above map.

Fossil Land and Livestock Limited Co  
13138 N High Hawk Dr  
Marana, AZ 85658

NOTICE IS HEREBY GIVEN that the HOOK 190

RECEIVED  
PHOENIX STATE OFFICE  
2018 MAR -2 A 10:39  
PHOENIX, ARIZONA

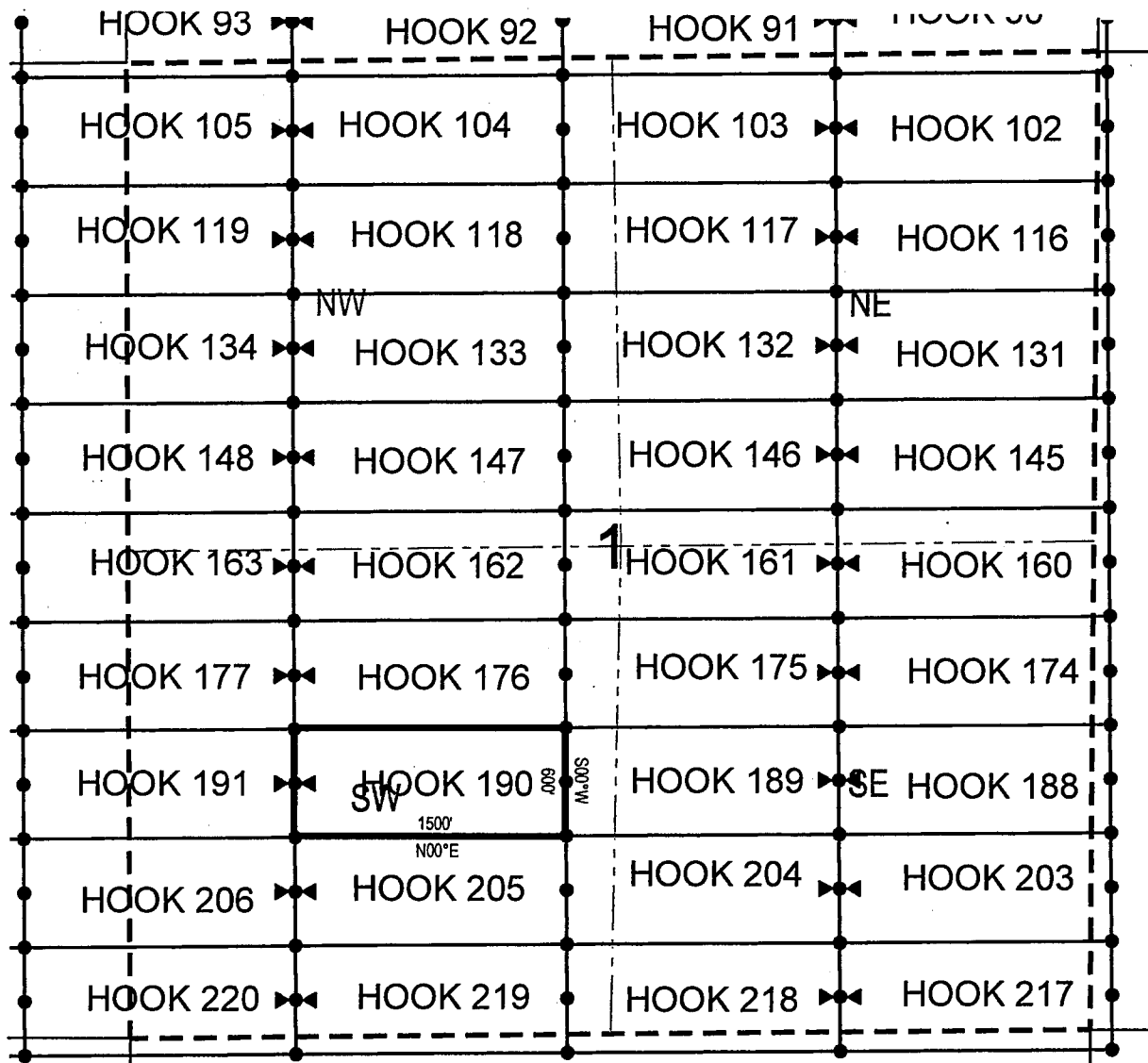
The location monument on which this notice is posted is situated within Section 1, Township 1  
North, Range 15.5 East, Gila Salt River Base and Meridian, Arizona and this claim encompasses portions  
of the following quarter section (s), section (s), Township (s) and Range (s) NW 1/4 of the SW 1/4, SW 1/4 of  
the SW 1/4, SE 1/4 of the SW 1/4 and NE 1/4 of the SW 1/4 of Section 1, Township 1 North, Range 15.5 East,  
Gila & Salt River Base and Meridian, Gila County, Arizona, Globe Mining District.

The locality of this claim with reference to some natural object or permanent monument and additional information (if any) concerning its locality are as follows: 12421 feet north and 23444 feet east from the southwest corner of Section 14, Township 1 North, Range 15 East, to the northeast corner of said claim.

DATED AND POSTED on the ground this 3rd day of January, 2018

LOCATOR (s) Fossil Land and Livestock AGENT: T. Robert Breen /  
Limited Co  
13138 N High Hawk Dr  
Marana, AZ 85658

AMC 449666



## ● Corner Posts

### ▲ Location Monuments

**Scale: 1"=1000'**



1. The above map depicts the **HOOK 190** Lode Claim, which is located in the NW 1/4 of the SW 1/4, SW 1/4 of the SW 1/4, SE 1/4 of the SW 1/4 and NE 1/4 of the SW 1/4 of Section 1, Township 1 North, Range 15.5 East, Gila & Salt River Base and Meridian, Gila County, Arizona, Globe Mining District.
2. The type of corner and location monuments used are wood 2"x2"x48" posts and metal tags with location information written thereon.
3. The bearings and distances in degrees and feet between claim corners are as depicted on the above map.



Fossil Land and Livestock Limited Co  
13138 N High Hawk Dr  
Marana, AZ 85658

NOTICE IS HEREBY GIVEN that the HOOK 191

RECEIVED  
OKLAHOMA STATE OFFICE  
2010 MAR -2 A 10:39  
PHOENIX, ARIZONA

The location monument on which this notice is posted is situated within Section 1, Township 1  
North, Range 15.5 East, Gila Salt River Base and Meridian, Arizona and this claim encompasses portions  
of the following quarter section (s), section (s), Township (s) and Range (s) NW 1/4 of the SW 1/4 and SW 1/4  
of the SW 1/4 of Section 1, and NE 1/4 of the SE 1/4 and SE 1/4 of the SE 1/4 of Section 2, Township 1 North,  
Range 15.5 East, Gila & Salt River Base and Meridian, Gila County, Arizona, Globe Mining District.

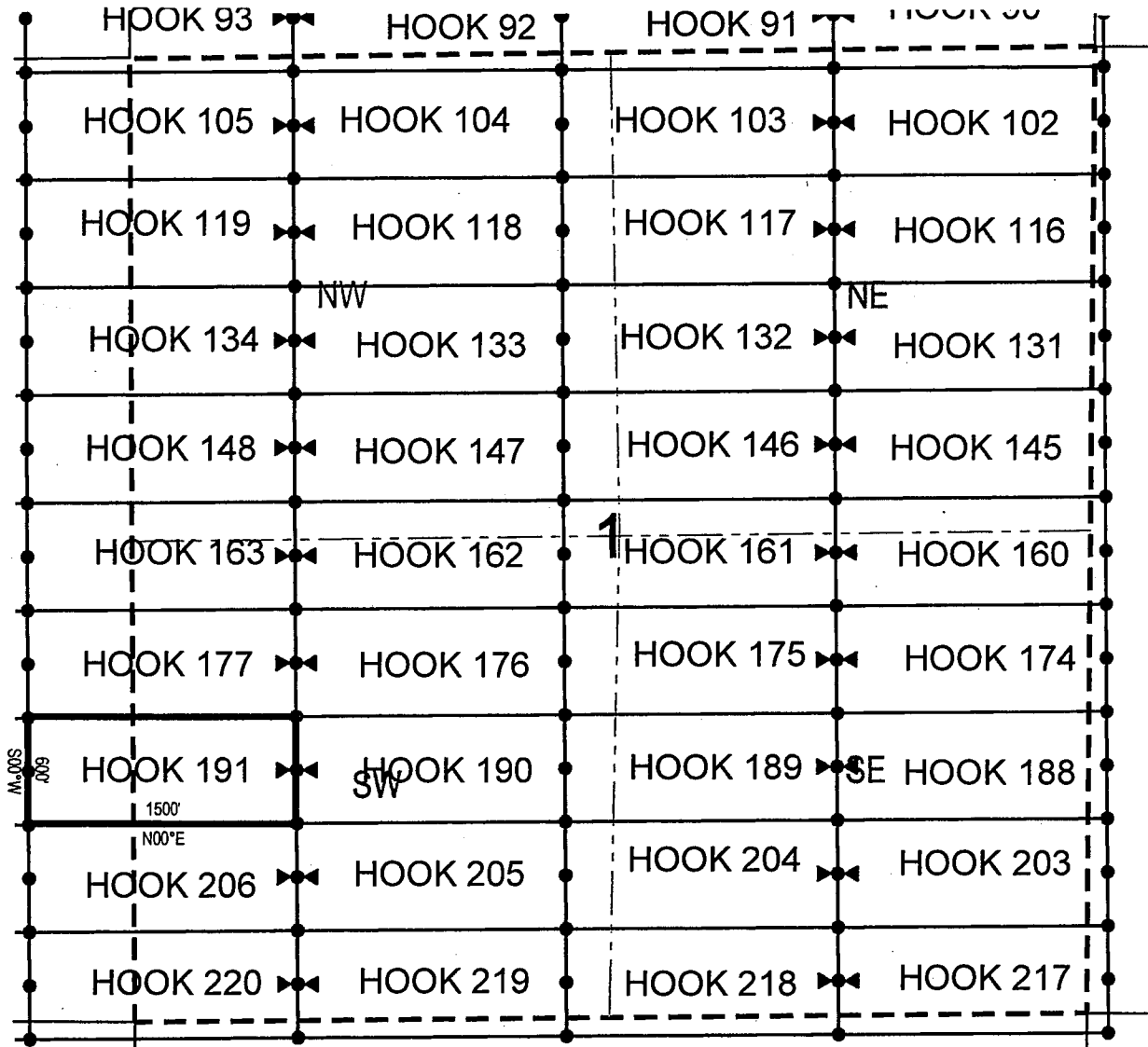
The locality of this claim with reference to some natural object or permanent monument and additional information (if any) concerning its locality are as follows: 12412 feet north and 21944 feet east from the southwest corner of  
Section 14, Township 1 North, Range 15 East, to the northeast corner of said claim.

DATED AND POSTED on the ground this 3rd day of January, 2018.

LOCATOR (s) Fossil Land and Livestock AGENT: T. Robert Breen /  
Limited Co  
13138 N High Hawk Dr  
Marana, AZ 85658

AMC449667

# LODE CLAIM LOCATION MAP



● Corner Posts

▲ Location Monuments

Scale: 1"=1000'



1. The above map depicts the **HOOK 191** Lode Claim, which is located in the NW 1/4 of the SW 1/4 and SW 1/4 of the SW 1/4 of Section 1, and NE 1/4 of the SE 1/4 and SE 1/4 of the SE 1/4 of Section 2, Township 1 North, Range 15.5 East, Gila & Salt River Base and Meridian, Gila County, Arizona, Globe Mining District.
2. The type of corner and location monuments used are wood 2"x2"x48" posts and metal tags with location information written thereon.
3. The bearings and distances in degrees and feet between claim corners are as depicted on the above map.

Fossil Land and Livestock Limited Co  
13138 N High Hawk Dr  
Marana, AZ 85658

NOTICE IS HEREBY GIVEN that the **HOOK 192**

\_\_\_\_\_ lode mining claim has been located  
by Fossil Land and Livestock Limited Co whose current mailing  
address is 13138 N High Hawk Dr  
Marana, AZ 85658

RECEIVED  
AZ STATE OFFICE  
2018 MAR -2 A 10: 39  
PHOENIX, ARIZONA

The general course of this claim is East/West and it is situated in Gila County, Arizona. This claim is 1500 feet in length and 600 feet in width. This claim runs from the location monument on which this location notice is posted approximately 1490 feet in a easterly direction to the east end line and 10 feet in a westerly direction to the west end line. This claim is marked by six monuments, one at each corner and one at the center of each end line of the claim.

The location monument on which this notice is posted is situated within Section 2, Township 1,  
North, Range 15.5 East, Gila Salt River Base and Meridian, Arizona and this claim encompasses portions  
of the following quarter section (s), section (s), Township (s) and Range (s) NW 1/4 of the SE 1/4, SW 1/4 of  
the SE 1/4, SE 1/4 of the SE 1/4 and NE 1/4 of the SE 1/4 of Section 2, Township 1 North, Range 15.5 East,  
Gila & Salt River Base and Meridian, Gila County, Arizona, Globe Mining District.

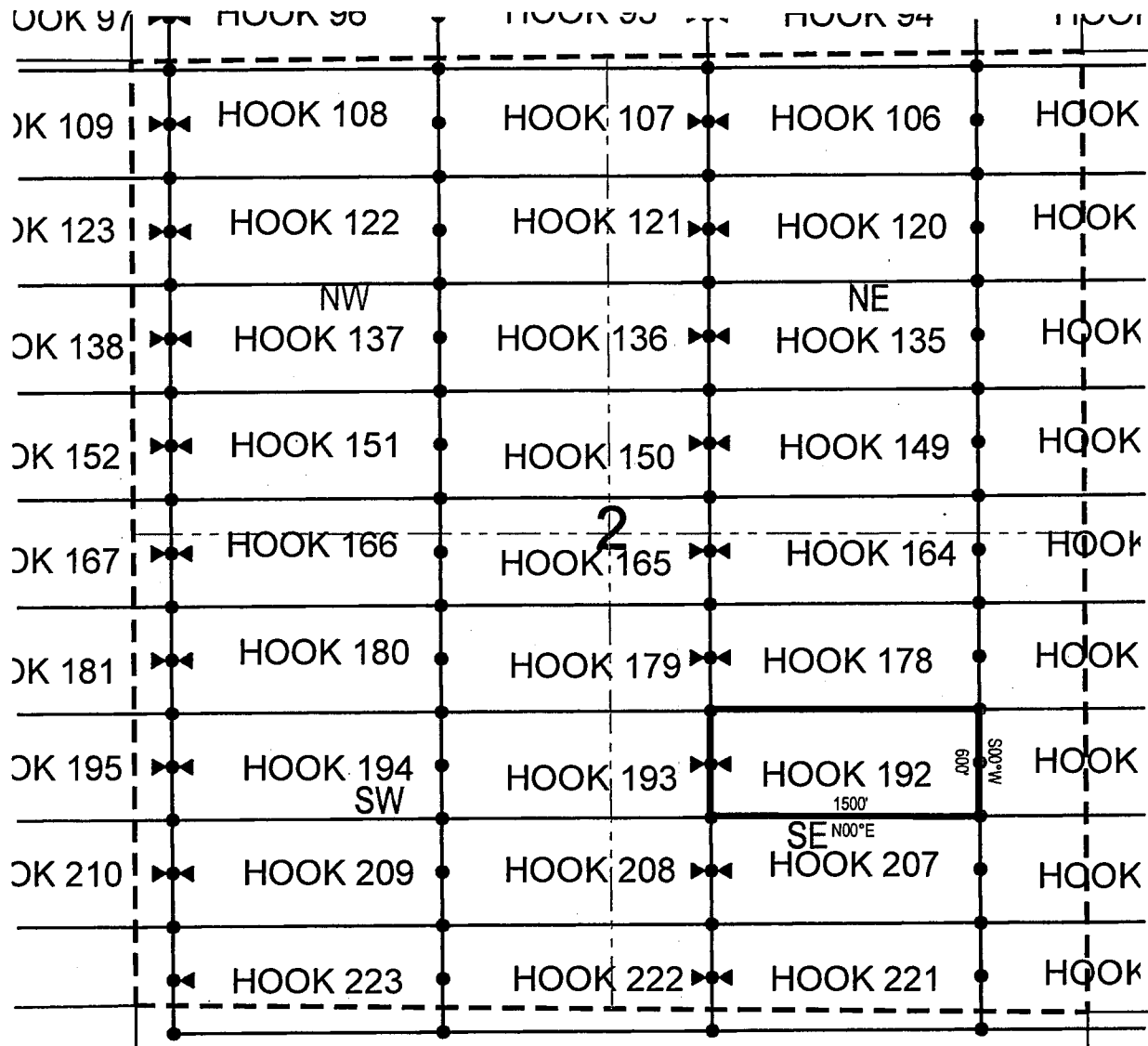
The locality of this claim with reference to some natural object or permanent monument and additional information (if any) concerning its locality are as follows: 12403 feet north and 20444 feet east from the southwest corner of Section 14, Township 1 North, Range 15 East, to the northeast corner of said claim.

DATED AND POSTED on the ground this 13th day of December, 2017

LOCATOR (s) Fossil Land and Livestock AGENT: T. Robert Breen /  
Limited Co  
 13138 N High Hawk Dr  
 Marana, AZ 85658

AMC 449668

## LODE CLAIM LOCATION MAP



• Corner Posts

▲ Location Monuments

Scale: 1"=1000'



1. The above map depicts the **HOOK 192** Lode Claim, which is located in the NW 1/4 of the SE 1/4, SW 1/4 of the SE 1/4, SE 1/4 of the SE 1/4 and NE 1/4 of the SE 1/4 of Section 2, Township 1 North, Range 15.5 East, Gila & Salt River Base and Meridian, Gila County, Arizona, Globe Mining District.
2. The type of corner and location monuments used are wood 2"x2"x48" posts and metal tags with location information written thereon.
3. The bearings and distances in degrees and feet between claim corners are as depicted on the above map.

Fossil Land and Livestock Limited Co  
13138 N High Hawk Dr  
Marana, AZ 85658

NOTICE IS HEREBY GIVEN that the HOOK 193

RECEIVED  
INMA AZ STATE OFFICE  
2018 MAR -2 A 10: 39  
PHOENIX, ARIZONA

The locality of this claim with reference to some natural object or permanent monument and additional information (if any) concerning its locality are as follows: 12395 feet north and 18944 feet east from the southwest corner of Section 14, Township 1 North, Range 15 East, to the northeast corner of said claim.

LOCATOR (s) Fossil Land and Livestock AGENT: T. Robert Breen /  
Limited Co  
13138 N High Hawk Dr  
Marana, AZ 85658

AMC449669

[illegible]

**Scale: 1"=1000'**



1. The above map depicts the **HOOK 193** Lode Claim, which is located in the NW 1/4 of the SE 1/4 and SW 1/4 of the SE 1/4, and NE 1/4 of the SW 1/4 and SE 1/4 of the SW 1/4 of Section 2, Township 1 North, Range 15.5 East, Gila & Salt River Base and Meridian, Gila County, Arizona, Globe Mining District.
2. The type of corner and location monuments used are wood 2"x2"x48" posts and metal tags with location information written thereon.
3. The bearings and distances in degrees and feet between claim corners are as depicted on the above map.

Fossil Land and Livestock Limited Co  
13138 N High Hawk Dr  
Marana, AZ 85658

NOTICE IS HEREBY GIVEN that the HOOK 194

RECEIVED  
MAR 27 STATE OFFICE  
2018 MAR -2 A 10: 39  
PHOENIX, ARIZONA

The location monument on which this notice is posted is situated within Section 2, Township 1  
North, Range 15.5 East, Gila Salt River Base and Meridian, Arizona and this claim encompasses portions  
of the following quarter section (s), section (s), Township (s) and Range (s) NW 1/4 of the SW 1/4, SW 1/4 of  
the SW 1/4, SE 1/4 of the SW 1/4 and NE 1/4 of the SW 1/4 of Section 2, Township 1 North, Range 15.5 East,  
Gila & Salt River Base and Meridian, Gila County, Arizona, Globe Mining District.

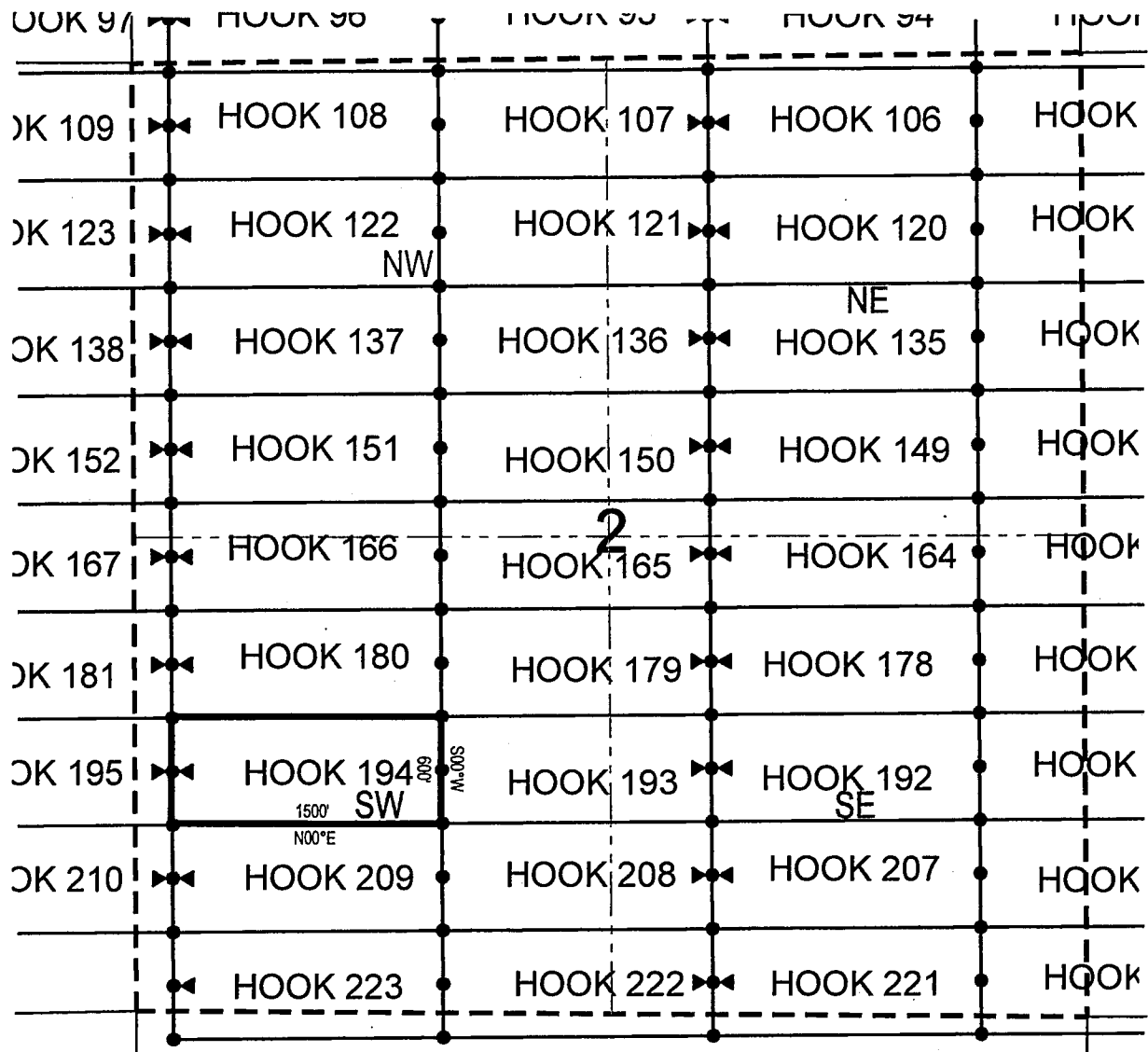
The locality of this claim with reference to some natural object or permanent monument and additional information (if any) concerning its locality are as follows: 12386 feet north and 17444 feet east from the southwest corner of Section 14, Township 1 North, Range 15 East, to the northeast corner of said claim.

DATED AND POSTED on the ground this 12th day of December, 2017

LOCATOR (s) Fossil Land and Livestock AGENT: T. Robert Breen /  
Limited Co  
13138 N High Hawk Dr  
Marana, AZ 85658

AMC449670

# LODE CLAIM LOCATION MAP



● Corner Posts

▲ Location Monuments

Scale: 1"=1000'



1. The above map depicts the **HOOK 194** Lode Claim, which is located in the NW 1/4 of the SW 1/4, SW 1/4 of the SW 1/4, SE 1/4 of the SW 1/4 and NE 1/4 of the SW 1/4 of Section 2, Township 1 North, Range 15.5 East, Gila & Salt River Base and Meridian, Gila County, Arizona, Globe Mining District.
2. The type of corner and location monuments used are wood 2"x2"x48" posts and metal tags with location information written thereon.
3. The bearings and distances in degrees and feet between claim corners are as depicted on the above map.



Fossil Land and Livestock Limited Co  
13138 N High Hawk Dr  
Marana, AZ 85658

NOTICE IS HEREBY GIVEN that the **HOOK 195**

\_\_\_\_\_ lode mining claim has been located  
by Fossil Land and Livestock Limited Co whose current mailing  
address is 13138 N High Hawk Dr  
Marana, AZ 85658

RECEIVED  
AZ STATE OFFICE  
2018 MAR -2 A 10: 39  
PHOENIX, ARIZONA

The general course of this claim is East/West and it is situated in Gila County, Arizona. This claim is 1500 feet in length and 600 feet in width. This claim runs from the location monument on which this location notice is posted approximately 10 feet in a easterly direction to the east end line and 1490 feet in a westerly direction to the west end line. This claim is marked by six monuments, one at each corner and one at the center of each end line of the claim.

The location monument on which this notice is posted is situated within Section 2, Township 1  
North, Range 15.5 East, Gila Salt River Base and Meridian, Arizona and this claim encompasses portions  
of the following quarter section (s), section (s), Township (s) and Range (s) NW 1/4 of the SW 1/4 and SW 1/4  
of the SW 1/4 of Section 2, and NE 1/4 of the SE 1/4 and SE 1/4 of the SE 1/4 of Section 3, Township 1 North,  
Range 15.5 East, Gila & Salt River Base and Meridian, Gila County, Arizona, Globe Mining District.

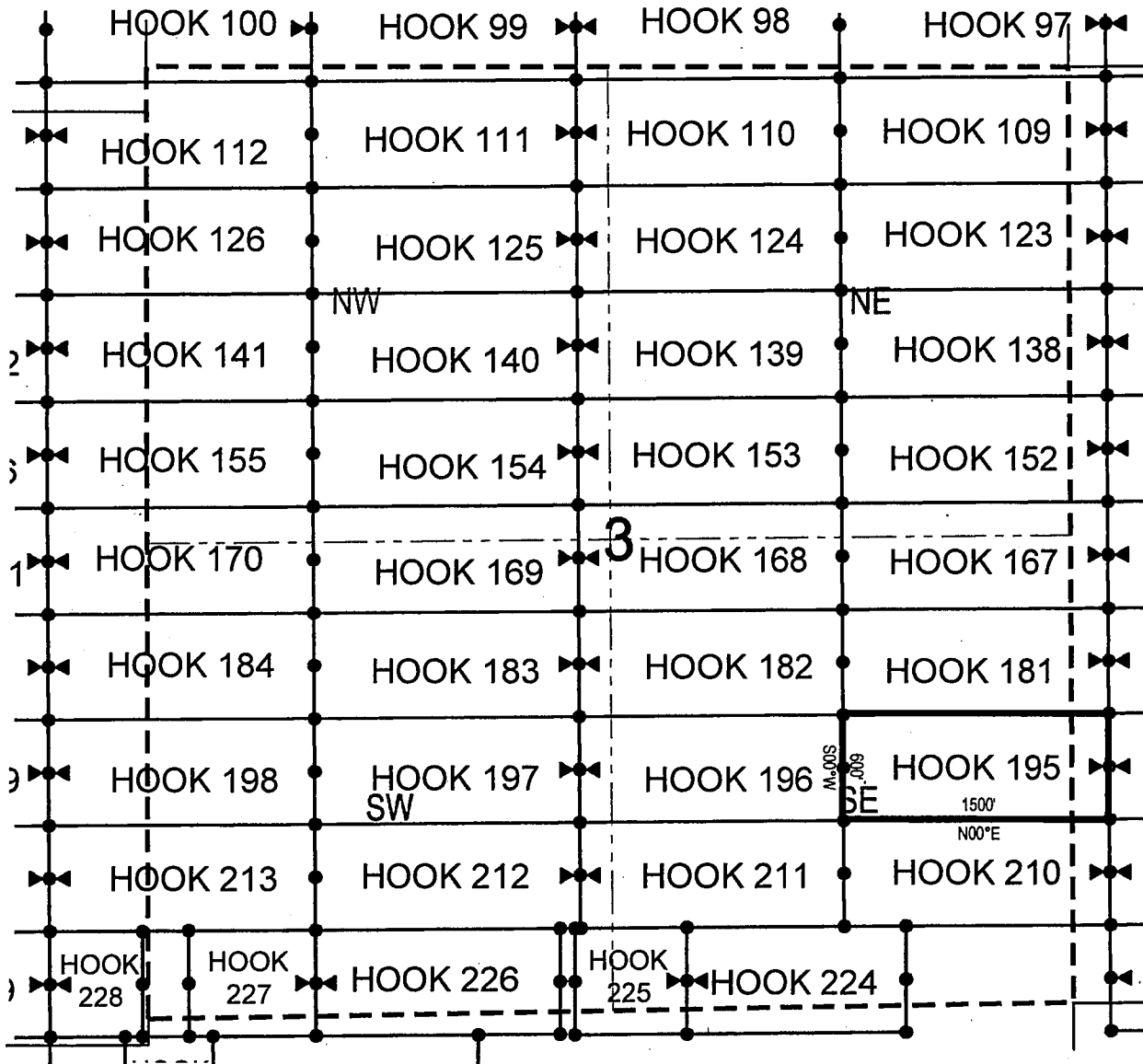
The locality of this claim with reference to some natural object or permanent monument and additional information (if any) concerning its locality are as follows: 12377 feet north and 15944 feet east from the southwest corner of Section 14, Township 1 North, Range 15 East, to the northeast corner of said claim.

DATED AND POSTED on the ground this 12th day of December, 2017

LOCATOR (s) Fossil Land and Livestock AGENT: T. Robert Breen /  
Limited Co  
13138 N High Hawk Dr  
Marana, AZ 85658

AHC449671

# LODE CLAIM LOCATION MAP



• Corner Posts

▲ Location Monuments

Scale: 1"=1000'



1. The above map depicts the **HOOK 195** Lode Claim, which is located in the NW 1/4 of the SW 1/4 and SW 1/4 of the SW 1/4 of Section 2, and NE 1/4 of the SE 1/4 and SE 1/4 of the SE 1/4 of Section 3, Township 1 North, Range 15.5 East, Gila & Salt River Base and Meridian, Gila County, Arizona, Globe Mining District.
2. The type of corner and location monuments used are wood 2"x2"x48" posts and metal tags with location information written thereon.
3. The bearings and distances in degrees and feet between claim corners are as depicted on the above map.

Fossil Land and Livestock Limited Co  
13138 N High Hawk Dr  
Marana, AZ 85658

NOTICE IS HEREBY GIVEN that the **HOOK 196**

\_\_\_\_\_ lode mining claim has been located  
by Fossil Land and Livestock Limited Co whose current mailing  
address is 13138 N High Hawk Dr  
Marana, AZ 85658

RECEIVED  
MAY 22 1968  
ARIZONA STATE OFFICE  
2018 MAR -2 A 10:39  
PHOENIX, ARIZONA

The general course of this claim is East/West and it is situated in Gila County, Arizona. This claim is 1500 feet in length and 600 feet in width. This claim runs from the location monument on which this location notice is posted approximately 1490 feet in a easterly direction to the east end line and 10 feet in a westerly direction to the west end line. This claim is marked by six monuments, one at each corner and one at the center of each end line of the claim.

The location monument on which this notice is posted is situated within Section 3, Township 1 North, Range 15.5 East, Gila Salt River Base and Meridian, Arizona and this claim encompasses portions of the following quarter section (s), section (s), Township (s) and Range (s) NE 1/4 of the SW 1/4 and SE 1/4 of the SW 1/4, and NW 1/4 of the SE 1/4 and SW 1/4 of the SE 1/4 of Section 3, Township 1 North, Range 15.5 East, Gila & Salt River Base and Meridian, Gila County, Arizona, Globe Mining District.

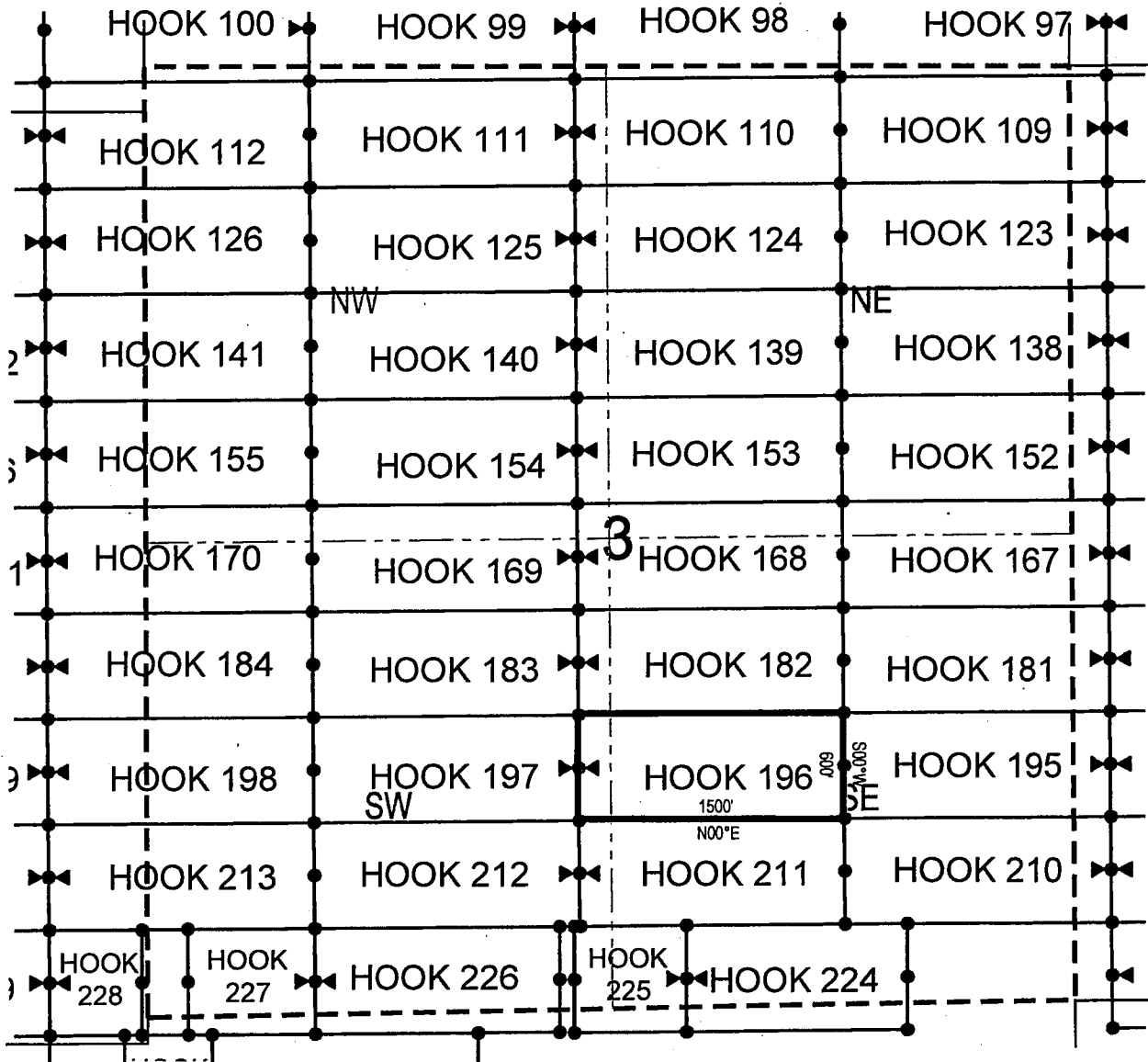
The locality of this claim with reference to some natural object or permanent monument and additional information (if any) concerning its locality are as follows: 12368 feet north and 14444 feet east from the southwest corner of Section 14, Township 1 North, Range 15 East, to the northeast corner of said claim.

DATED AND POSTED on the ground this 11th day of December, 2017

LOCATOR (s) Fossil Land and Livestock AGENT: T. Robert Breen /  
Limited Co  
 13138 N High Hawk Dr  
 Marana, AZ 85658

AMC449672

# LODE CLAIM LOCATION MAP



• Corner Posts

▲ Location Monuments

Scale: 1"=1000'



1. The above map depicts the **HOOK 196** Lode Claim, which is located in the NE 1/4 of the SW 1/4 and SE 1/4 of the SW 1/4, and NW 1/4 of the SE 1/4 of Section 3, Township 1 North, Range 15.5 East, Gila & Salt River Base and Meridian, Gila County, Arizona, Globe Mining District.
2. The type of corner and location monuments used are wood 2"x2"x48" posts and metal tags with location information written thereon.
3. The bearings and distances in degrees and feet between claim corners are as depicted on the above map.

Fossil Land and Livestock Limited Co  
13138 N High Hawk Dr  
Marana, AZ 85658

NOTICE IS HEREBY GIVEN that the **HOOK 197**

\_\_\_\_\_ lode mining claim has been located  
by Fossil Land and Livestock Limited Co whose current mailing  
address is 13138 N High Hawk Dr  
Marana, AZ 85658

RECEIVED  
AZ STATE OFFICE  
2018 MAR -2 A 10:39  
PHOENIX, ARIZONA

The location monument on which this notice is posted is situated within Section 3, Township 1  
North, Range 15.5 East, Gila Salt River Base and Meridian, Arizona and this claim encompasses portions  
of the following quarter section (s), section (s), Township (s) and Range (s) NE 1/4 of the SW 1/4, NW 1/4 of  
the SW 1/4, SW 1/4 of the SW 1/4 and SE 1/4 of the SW 1/4 of Section 3, Township 1 North, Range 15.5  
East, Gila & Salt River Base and Meridian, Gila County, Arizona, Globe Mining District.

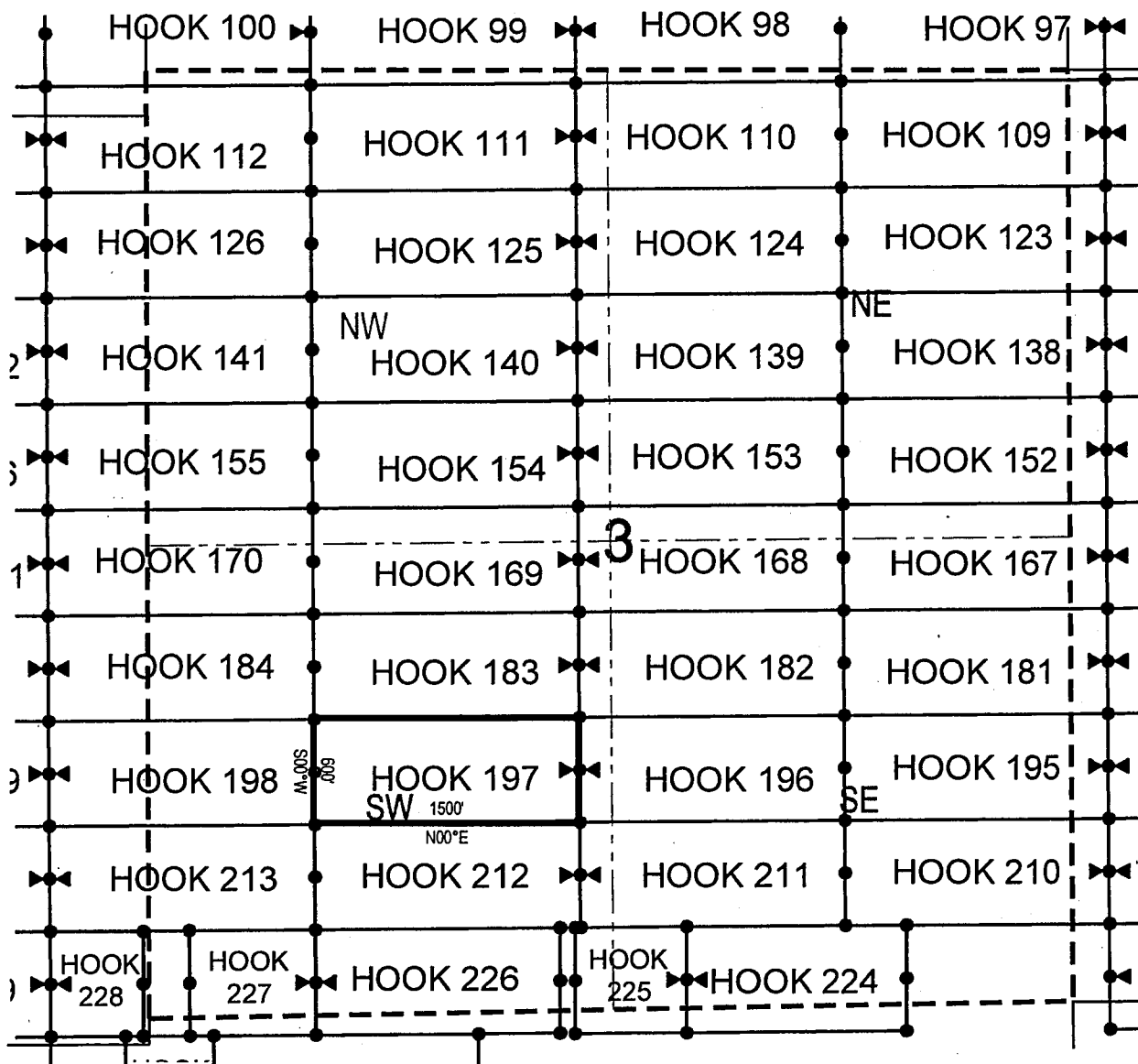
The locality of this claim with reference to some natural object or permanent monument and additional information (if any) concerning its locality are as follows: 12360 feet north and 12944 feet east from the southwest corner of Section 14, Township 1 North, Range 15 East, to the northeast corner of said claim.

DATED AND POSTED on the ground this 11th day of December, 2017

LOCATOR (s) Fossil Land and Livestock AGENT: T. Robert Breen /  
Limited Co  
 13138 N High Hawk Dr  
 Marana, AZ 85658

AMC449673

# LODE CLAIM LOCATION MAP



• Corner Posts

▲ Location Monuments

Scale: 1"=1000'



1. The above map depicts the **HOOK 197** Lode Claim, which is located in the NE 1/4 of the SW 1/4, NW 1/4 of the SW 1/4, SW 1/4 of the SW 1/4 and SE 1/4 of the SW 1/4 of Section 3, Township 1 North, Range 15.5 East, Gila & Salt River Base and Meridian, Gila County, Arizona, Globe Mining District.
2. The type of corner and location monuments used are wood 2"x2"x48" posts and metal tags with location information written thereon.
3. The bearings and distances in degrees and feet between claim corners are as depicted on the above map.

Fossil Land and Livestock Limited Co  
13138 N High Hawk Dr  
Marana, AZ 85658

NOTICE IS HEREBY GIVEN that the HOOK 198

RECEIVED  
MAZ STATE OFFICE  
2018 MAR -2 A 10: 39  
PHOENIX, ARIZONA

The location monument on which this notice is posted is situated within Section 1, Township 1  
North, Range 15 East, Gila Salt River Base and Meridian, Arizona and this claim encompasses portions  
of the following quarter section (s), section (s), Township (s) and Range (s) NE 1/4 of the SE 1/4 and SE 1/4 of  
the SE 1/4 of Section 1, Township 1 North, Range 15 East, and NW 1/4 of the SW 1/4 and SW 1/4 of the SW  
1/4 of Section 3, Township 1 North, Range 15.5 East, Gila & Salt River Base and Meridian, Gila County, AZ,  
Globe Mining District.

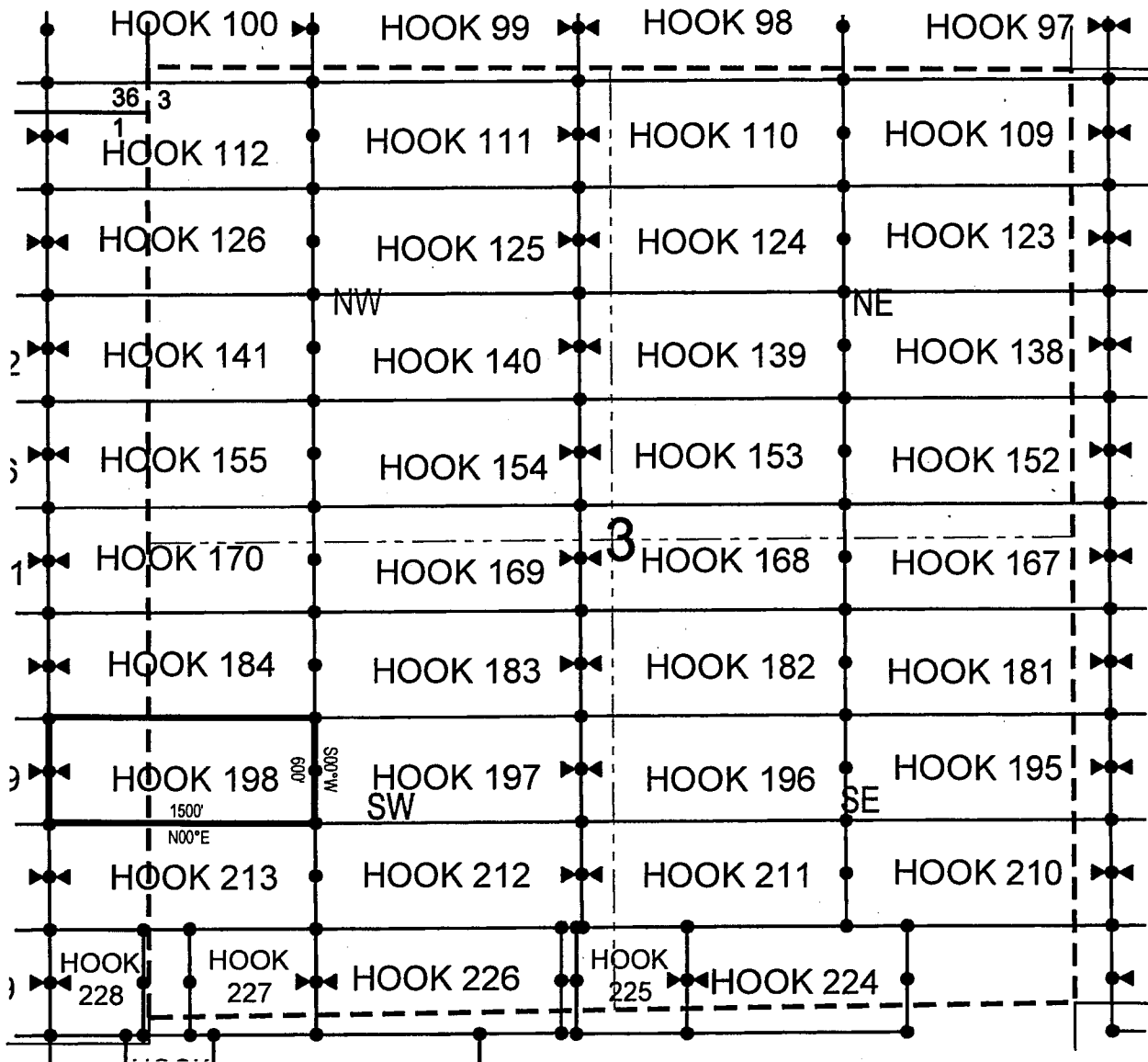
The locality of this claim with reference to some natural object or permanent monument and additional information (if any) concerning its locality are as follows: 12351 feet north and 11444 feet east from the southwest corner of Section 14, Township 1 North, Range 15 East, to the northeast corner of said claim.

DATED AND POSTED on the ground this 14th day of December, 20 17

LOCATOR (s) Fossil Land and Livestock AGENT: T. Robert Breen /  
Limited Co  
13138 N High Hawk Dr  
Marana, AZ 85658

AMC449674

# LODE CLAIM LOCATION MAP



• Corner Posts

▲ Location Monuments

Scale: 1"=1000'



1. The above map depicts the **HOOK 198** Lode Claim, which is located in the NE 1/4 of the SE 1/4 and SE 1/4 of the SE 1/4 of Section 1, Township 1 North, Range 15 East, and NW 1/4 of the SW 1/4 and SW 1/4 of the SW 1/4 of Section 3, Township 1 North, Range 15.5 East, Gila County, Arizona, Globe Mining District.
2. The type of corner and location monuments used are wood 2"x2"x48" posts and metal tags with location information written thereon.
3. The bearings and distances in degrees and feet between claim corners are as depicted on the above map.



Fossil Land and Livestock Limited Co  
13138 N High Hawk Dr  
Marana, AZ 85658

NOTICE IS HEREBY GIVEN that the **HOOK 199**

\_\_\_\_\_ lode mining claim has been located  
by Fossil Land and Livestock Limited Co whose current mailing  
address is 13138 N High Hawk Dr  
Marana, AZ 85658

RECEIVED  
MAY 7 STATE OFFICE  
2018 MAR -2 A 10: 40  
PHOENIX, ARIZONA

The general course of this claim is East/West and it is situated in Gila County, Arizona. This claim is 1500 feet in length and 600 feet in width. This claim runs from the location monument on which this location notice is posted approximately 10 feet in a easterly direction to the east end line and 1490 feet in a westerly direction to the west end line. This claim is marked by six monuments, one at each corner and one at the center of each end line of the claim.

The location monument on which this notice is posted is situated within Section 1, Township 1 North, Range 15 East, Gila Salt River Base and Meridian, Arizona and this claim encompasses portions of the following quarter section (s), section (s), Township (s) and Range (s) NE 1/4 of the SE 1/4, NW 1/4 of the SE 1/4, SW 1/4 of the SE 1/4 and SE 1/4 of the SE 1/4 of Section 1, Township 1 North, Range 15 East, Gila & Salt River Base and Meridian, Gila County, AZ, Globe Mining District.

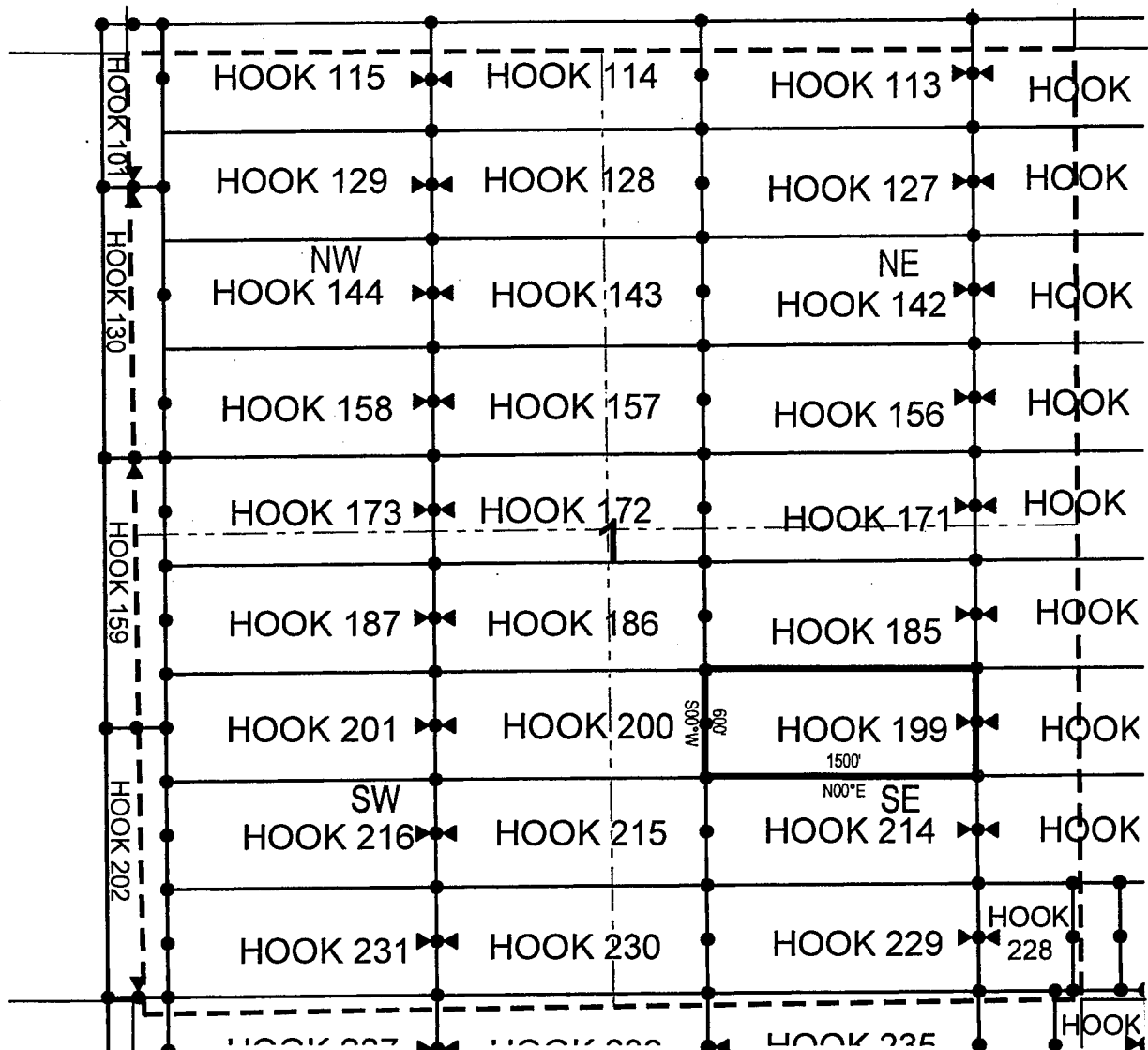
The locality of this claim with reference to some natural object or permanent monument and additional information (if any) concerning its locality are as follows: 12342 feet north and 9944 feet east from the southwest corner of Section 14, Township 1 North, Range 15 East, to the northeast corner of said claim.

DATED AND POSTED on the ground this 14th day of December, 2017.

LOCATOR (s) Fossil Land and Livestock AGENT: T. Robert Breen /  
Limited Co  
 13138 N High Hawk Dr  
 Marana, AZ 85658

AMC449675

## LODE CLAIM LOCATION MAP



● Corner Posts

▲ Location Monuments

Scale: 1"=1000'



1. The above map depicts the **HOOK 199** Lode Claim, which is located in the NE 1/4 of the SE 1/4, NW 1/4 of the SE 1/4, SW 1/4 of the SE 1/4 and SE 1/4 of the SE 1/4 of Section 1, Township 1 North, Range 15 East, Gila & Salt River Base and Meridian, Gila County, Arizona, Globe Mining District.
2. The type of corner and location monuments used are wood 2"x2"x48" posts and metal tags with location information written thereon.
3. The bearings and distances in degrees and feet between claim corners are as depicted on the above map.

Fossil Land and Livestock Limited Co  
13138 N High Hawk Dr  
Marana, AZ 85658

NOTICE IS HEREBY GIVEN that the HOOK 200

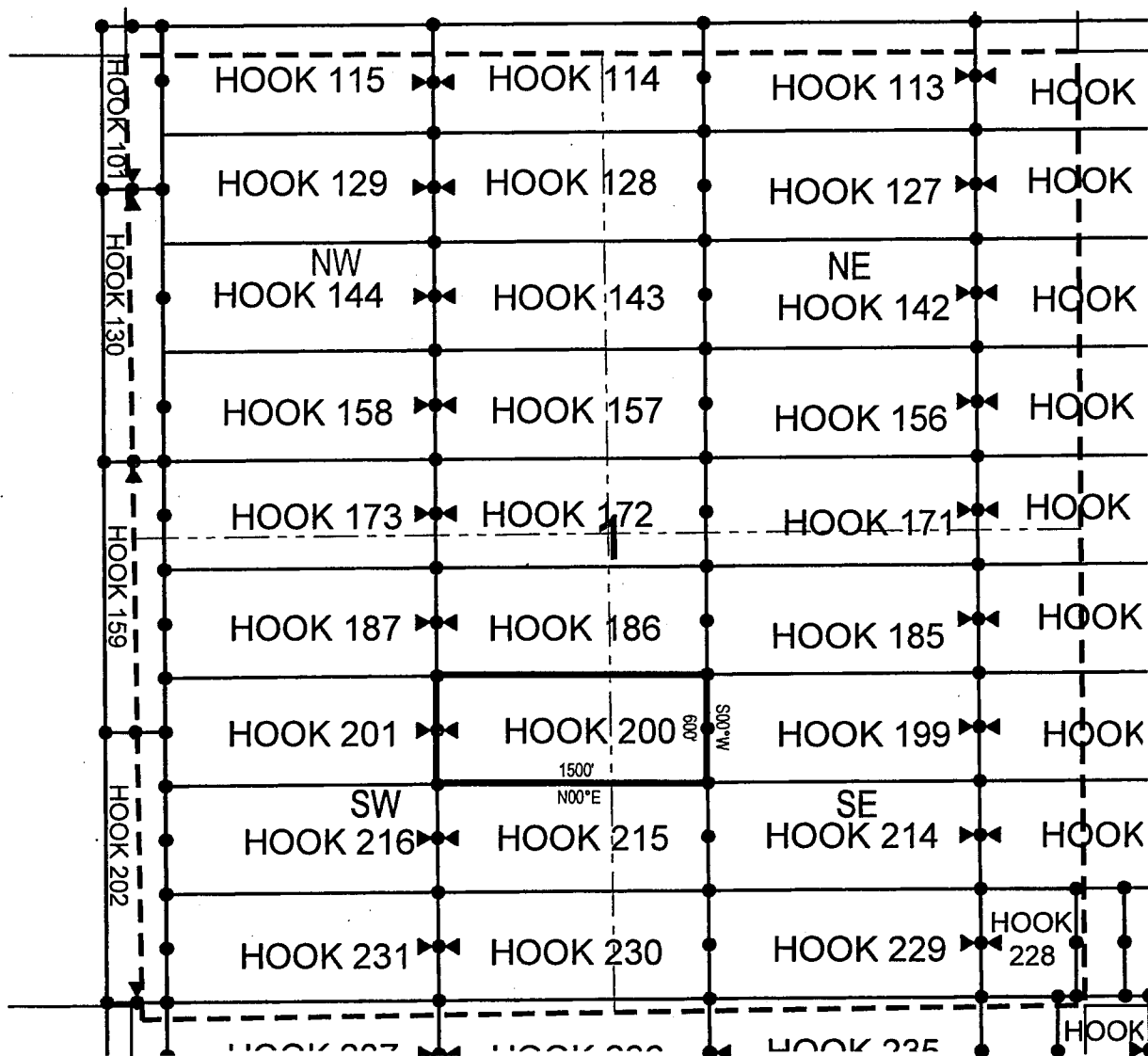
Marana, AZ 85658

RECEIVED  
MAZ STATE OFFICE  
2018 MAR -2 A 10: 40  
PHOENIX, ARIZONA

Marana, AZ 85658

AMC449676

## LODE CLAIM LOCATION MAP



● Corner Posts

▲ Location Monuments

Scale: 1"=1000'



1. The above map depicts the **HOOK 200** Lode Claim, which is located in the NE 1/4 of the SW 1/4 and SE 1/4 of the SW 1/4, and SW 1/4 of the SE 1/4 of Section 1, Township 1 North, Range 15 East, Gila & Salt River Base and Meridian, Gila County, Arizona, Globe Mining District.
2. The type of corner and location monuments used are wood 2"x2"x48" posts and metal tags with location information written thereon.
3. The bearings and distances in degrees and feet between claim corners are as depicted on the above map.

Fossil Land and Livestock Limited Co  
13138 N High Hawk Dr  
Marana, AZ 85658

NOTICE IS HEREBY GIVEN that the HOOK 201

\_\_\_\_\_ lode mining claim has been located  
by Fossil Land and Livestock Limited Co whose current mailing  
address is 13138 N High Hawk Dr  
Marana, AZ 85658

RECEIVED  
MAR 27 STATE OFFICE  
2016 MAR -2 A 10:40  
PHOENIX, ARIZONA

The general course of this claim is East/West and it is situated in Gila County, Arizona. This claim is 1500 feet in length and 600 feet in width. This claim runs from the location monument on which this location notice is posted approximately 10 feet in a easterly direction to the east end line and 1490 feet in a westerly direction to the west end line. This claim is marked by six monuments, one at each corner and one at the center of each end line of the claim.

The location monument on which this notice is posted is situated within Section 1, Township 1 North, Range 15 East, Gila Salt River Base and Meridian, Arizona and this claim encompasses portions of the following quarter section (s), section (s), Township (s) and Range (s) NE 1/4 of the SW 1/4, NW 1/4 of the SW 1/4, SW 1/4 of the SW 1/4 and SE 1/4 of the SW 1/4 of Section 1, Township 1 North, Range 15 East, Gila & Salt River Base and Meridian, Gila County, AZ, Globe Mining District.

The locality of this claim with reference to some natural object or permanent monument and additional information (if any) concerning its locality are as follows: 12325 feet north and 6944 feet east from the southwest corner of Section 14, Township 1 North, Range 15 East, to the northeast corner of said claim.

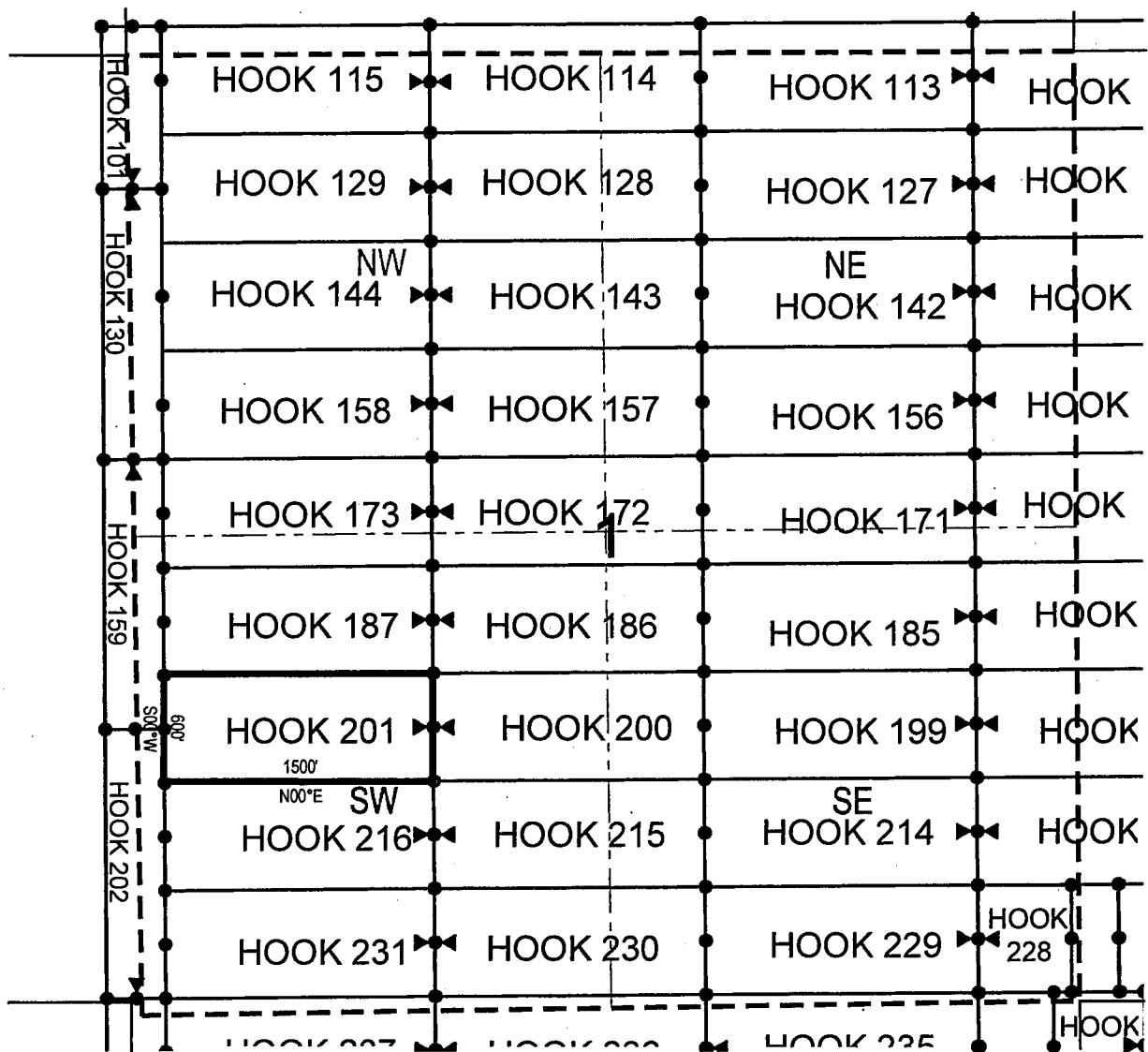
DATED AND POSTED on the ground this 17th day of January, 20 18

LOCATOR (s) Fossil Land and Livestock  
Limited Co  
13138 N High Hawk Dr  
Marana, AZ 85658

AGENT: T. Robert Breen /

AMC449677

# LODE CLAIM LOCATION MAP



● Corner Posts

▲ Location Monuments

Scale: 1"=1000'



1. The above map depicts the **HOOK 201** Lode Claim, which is located in the NE 1/4 of the SW 1/4, NW 1/4 of the SW 1/4, SW 1/4 of the SW 1/4 and SE 1/4 of the SW 1/4 of Section 1, Township 1 North, Range 15 East, Gila & Salt River Base and Meridian, Gila County, Arizona, Globe Mining District.
2. The type of corner and location monuments used are wood 2"x2"x48" posts and metal tags with location information written thereon.
3. The bearings and distances in degrees and feet between claim corners are as depicted on the above map.

Fossil Land and Livestock Limited Co  
13138 N High Hawk Dr  
Marana, AZ 85658

NOTICE IS HEREBY GIVEN that the HOOK 202

RECEIVED  
INMA STATE OFFICE  
2018 MAR -2 A 10:40  
PHOENIX, ARIZONA

The location monument on which this notice is posted is situated within Section 1, Township 1  
North, Range 15 East, Gila Salt River Base and Meridian, Arizona and this claim encompasses portions  
of the following quarter section (s), section (s), Township (s) and Range (s) NW 1/4 of the SW 1/4 and SW 1/4  
of the SW 1/4 of Section 1, and SE 1/4 of the SE 1/4 and NE 1/4 of the SE 1/4 of Section 2, Township 1 North,  
Range 15 East, Gila & Salt River Base and Meridian, Gila County, Arizona, Globe Mining District.

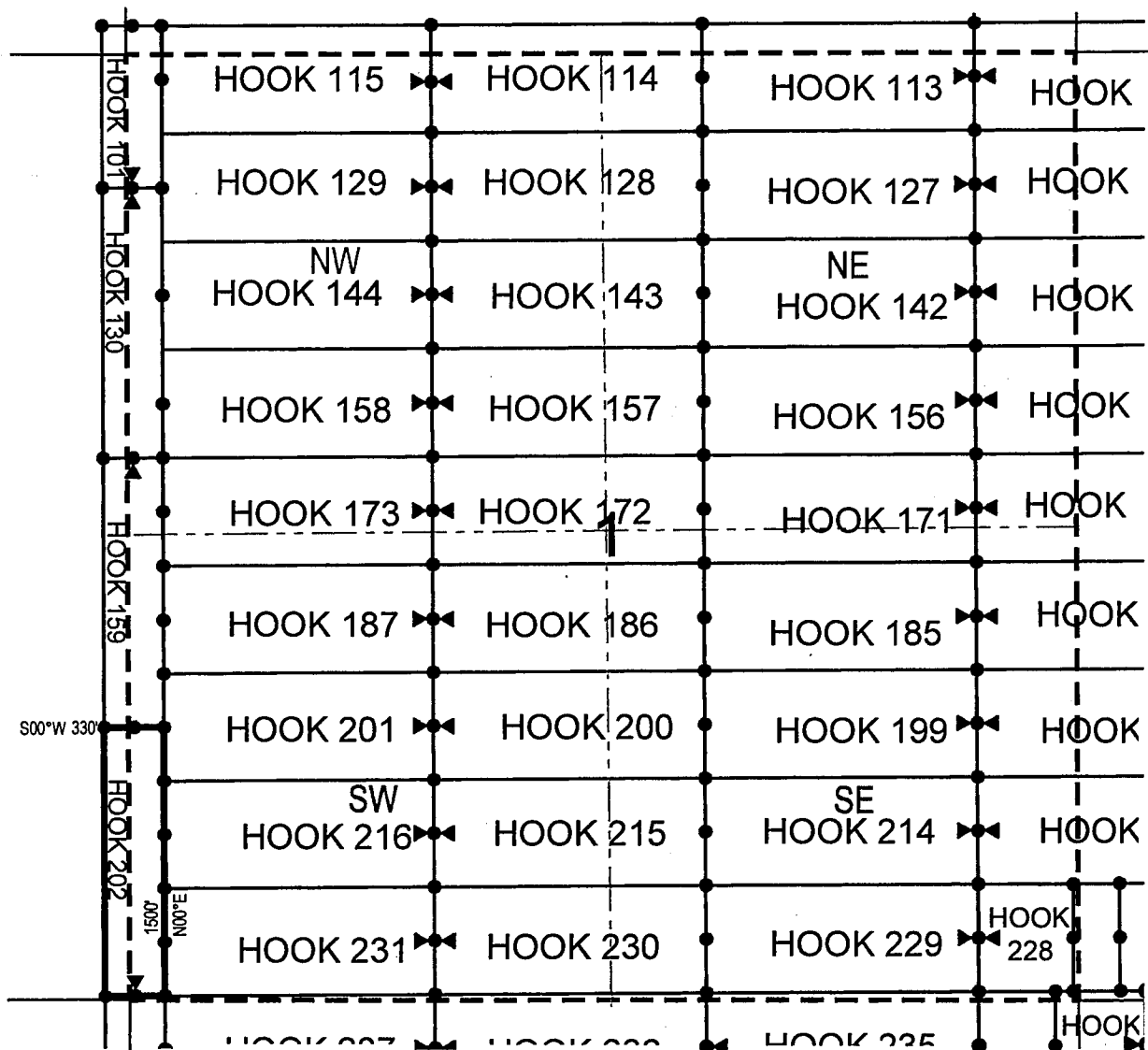
The locality of this claim with reference to some natural object or permanent monument and additional information (if any) concerning its locality are as follows: 12016 feet north and 5446 feet east from the southwest corner of Section 14, Township 1 North, Range 15 East, to the northeast corner of said claim.

DATED AND POSTED on the ground this 15th day of January, 20 18.

LOCATOR (s) Fossil Land and Livestock AGENT: T. Robert Breen  
Limited Co  
 13138 N High Hawk Dr  
 Marana, AZ 85658

AMC 449b78

# LODE CLAIM LOCATION MAP



• Corner Posts

▲ Location Monuments

Scale: 1"=1000'



1. The above map depicts the **HOOK 202** Lode Claim, which is located in the NW 1/4 of the SW 1/4 and SW 1/4 of the SW 1/4 of Section 1, and SE 1/4 of the SE 1/4 and NE 1/4 of the SE 1/4 of Section 2, Township 1 North, Range 15 East, Gila & Salt River Base and Meridian, Gila County, Arizona, Globe Mining District.
2. The type of corner and location monuments used are wood 2"x2"x48" posts and metal tags with location information written thereon.
3. The bearings and distances in degrees and feet between claim corners are as depicted on the above map.



Fossil Land and Livestock Limited Co  
13138 N High Hawk Dr.  
Marana, AZ 85658

NOTICE IS HEREBY GIVEN that the HOOK 203

RECEIVED  
MAZ STATE OFFICE  
2018 MAR -2 A 10:40  
PHOENIX, ARIZONA

The location monument on which this notice is posted is situated within Section 1, Township 1  
North, Range 15.5 East, Gila Salt River Base and Meridian, Arizona and this claim encompasses portions  
of the following quarter section (s), section (s), Township (s) and Range (s) SW 1/4 of the SE 1/4 and SE 1/4  
of the SE 1/4 of Section 1, Township 1 North, Range 15.5 East, and SW 1/4 of the SW 1/4 of Section 6,  
Township 1 North, Range 16 East, Gila & Salt River Base and Meridian, Gila County, Arizona, Globe Mining  
District.

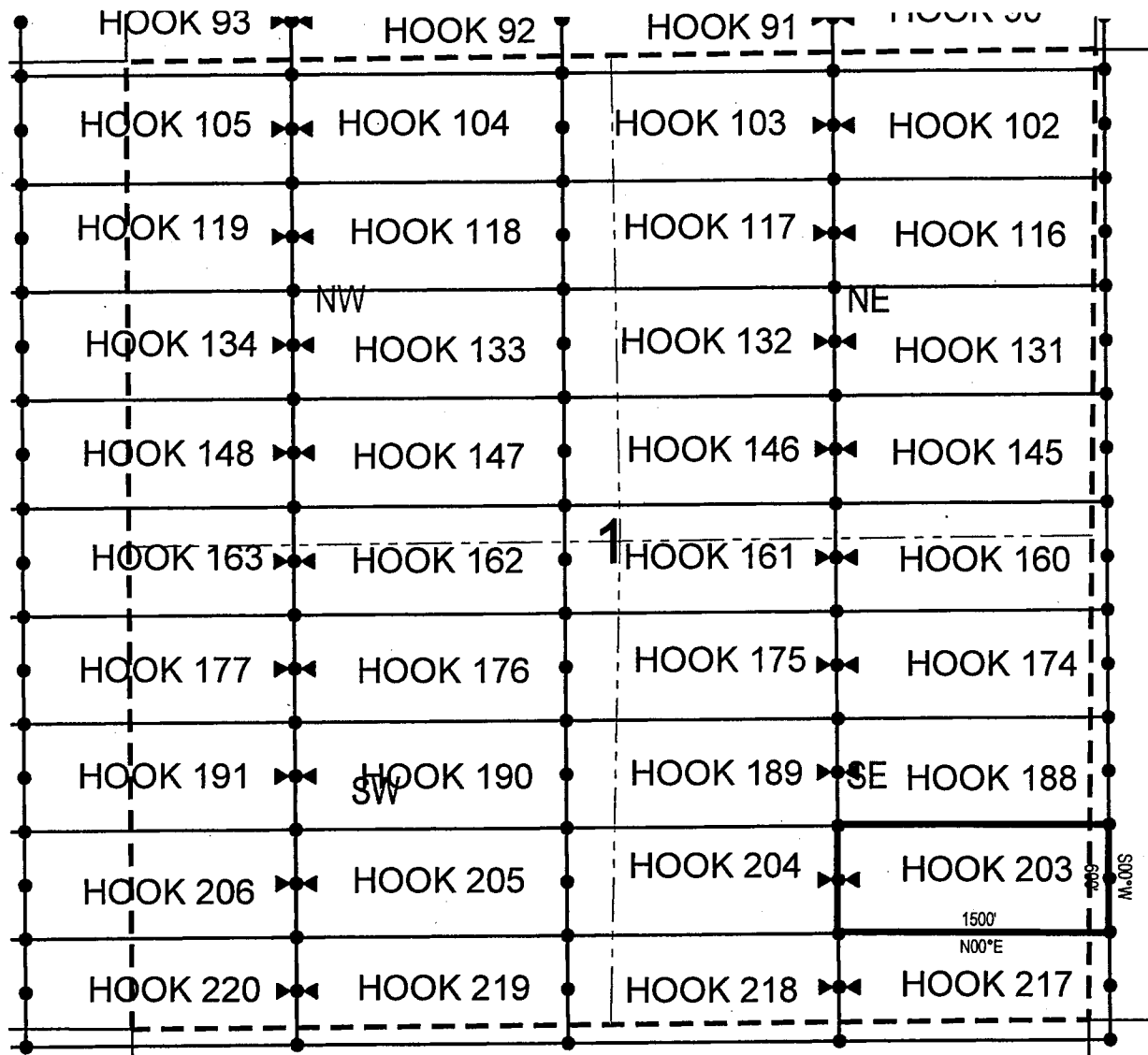
The locality of this claim with reference to some natural object or permanent monument and additional information (if any) concerning its locality are as follows: 11838 feet north and 26447 feet east from the southwest corner of  
Section 14, Township 1 North, Range 15 East, to the northeast corner of said claim.

DATED AND POSTED on the ground this 4th day of January 2018

LOCATOR (s) Fossil Land and Livestock AGENT: T. Robert Breen /  
Limited Co  
 13138 N High Hawk Dr  
 Marana, AZ 85658

AMC 449679

# LODE CLAIM LOCATION MAP



● Corner Posts

▲ Location Monuments

Scale: 1"=1000'



1. The above map depicts the **HOOK 203** Lode Claim, which is located in the SW 1/4 of the SE 1/4 and SE 1/4 of the SE 1/4 of Section 1, Township 1 North, Range 15.5 East, and SW 1/4 of the SW 1/4 of Section 6, Township 1 North, Range 16 East, Gila & Salt River Base and Meridian, Gila County, Arizona, Globe Mining District.
2. The type of corner and location monuments used are wood 2"x2"x48" posts and metal tags with location information written thereon.
3. The bearings and distances in degrees and feet between claim corners are as depicted on the above map.

Fossil Land and Livestock Limited Co  
13138 N High Hawk Dr  
Marana, AZ 85658

NOTICE IS HEREBY GIVEN that the HOOK 204

by Fossil Land and Livestock Limited Co whose current mailing  
address is 13138 N High Hawk Dr  
Marana, AZ 85658

RECEIVED  
AZ STATE OFFICE  
2018 MAR -2 A 10: 40  
PHOENIX, ARIZONA

The location monument on which this notice is posted is situated within Section 1, Township 1  
North, Range 15.5 East, Gila Salt River Base and Meridian, Arizona and this claim encompasses portions  
of the following quarter section (s), section (s), Township (s) and Range (s) SW 1/4 of the SE 1/4 and SE 1/4  
of the SW 1/4 of Section 1, Township 1 North, Range 15.5 East, Gila & Salt River Base and Meridian, Gila  
County, Arizona, Globe Mining District.

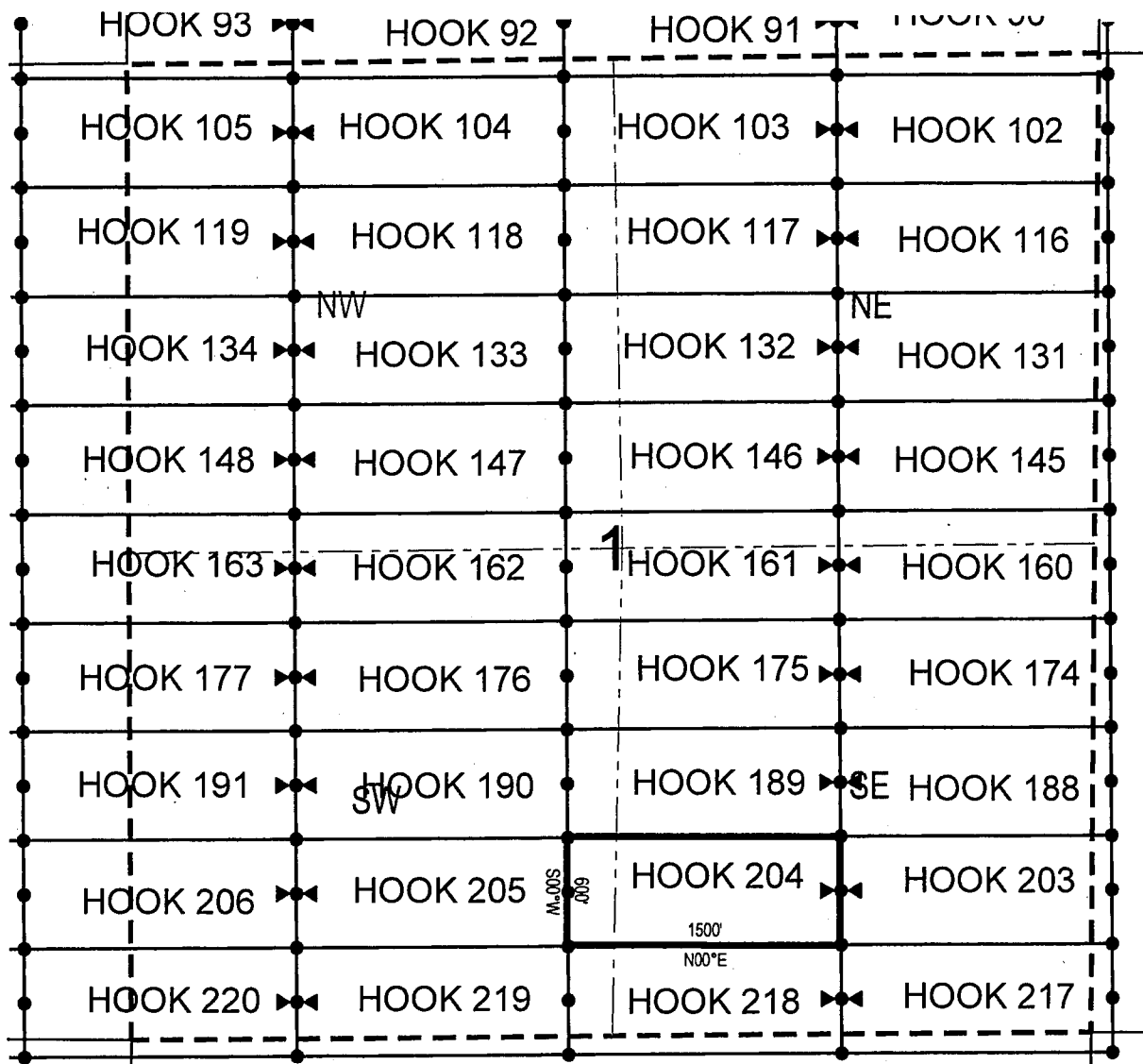
The locality of this claim with reference to some natural object or permanent monument and additional information (if any) concerning its locality are as follows: 11829 feet north and 24947 feet east from the southwest corner of Section 14, Township 1 North, Range 15 East, to the northeast corner of said claim.

DATED AND POSTED on the ground this 4th day of January, 2018.

LOCATOR (s) Fossil Land and Livestock AGENT: T. Robert Breen /  
Limited Co  
 13138 N High Hawk Dr  
 Marana, AZ 85658

AMC449680

# LODE CLAIM LOCATION MAP



• Corner Posts

▲ Location Monuments

Scale: 1"=1000'



1. The above map depicts the **HOOK 204** Lode Claim, which is located in the SW 1/4 of the SE 1/4 and SE 1/4 of the SW 1/4 of Section 1, Township 1 North, Range 15.5 East, Gila & Salt River Base and Meridian, Gila County, Arizona, Globe Mining District.
2. The type of corner and location monuments used are wood 2"x2"x48" posts and metal tags with location information written thereon.
3. The bearings and distances in degrees and feet between claim corners are as depicted on the above map.

Fossil Land and Livestock Limited Co  
13138 N High Hawk Dr  
Marana, AZ 85658

NOTICE IS HEREBY GIVEN that the **HOOK 205**

\_\_\_\_\_ lode mining claim has been located  
by Fossil Land and Livestock Limited Co. whose current mailing  
address is 13138 N High Hawk Dr  
Marana, AZ 85658

RECEIVED  
U.S. STATE OFFICE  
2018 MAR -2 A 10: 40  
PHOENIX, ARIZONA

The general course of this claim is East/West and it is situated in Gila County, Arizona. This claim is 1500 feet in length and 600 feet in width. This claim runs from the location monument on which this location notice is posted approximately 1490 feet in a easterly direction to the east end line and 10 feet in a westerly direction to the west end line. This claim is marked by six monuments, one at each corner and one at the center of each end line of the claim.

The location monument on which this notice is posted is situated within Section 1, Township 1  
North, Range 15.5 East, Gila Salt River Base and Meridian, Arizona and this claim encompasses portions  
of the following quarter section (s), section (s), Township (s) and Range (s) SW 1/4 of the SW 1/4 and SE 1/4  
of the SW 1/4 of Section 1, Township 1 North, Range 15.5 East, Gila & Salt River Base and Meridian, Gila  
County, Arizona, Globe Mining District.

The locality of this claim with reference to some natural object or permanent monument and additional information (if any) concerning its locality are as follows: 11821 feet north and 23447 feet east from the southwest corner of Section 14, Township 1 North, Range 15 East, to the northeast corner of said claim.

DATED AND POSTED on the ground this 3rd day of January, 2018

LOCATOR (s) Fossil Land and Livestock AGENT: T. Robert Breen /  
Limited Co  
13138 N High Hawk Dr  
Marana, AZ 85658

AMC449681

HOOK 93 HOOK 92 HOOK 91 HOOK 90

HOOK 105 HOOK 104 HOOK 103 HOOK 102

HOOK 119 HOOK 118 HOOK 117 HOOK 116

HOOK 134 HOOK 133 HOOK 132 HOOK 131

HOOK 148 HOOK 147 HOOK 146 HOOK 145

HOOK 163 HOOK 162 HOOK 161 HOOK 160

HOOK 177 HOOK 176 HOOK 175 HOOK 174

HOOK 191 HOOK 190 HOOK 189 HOOK 188

HOOK 206 HOOK 205 HOOK 204 HOOK 203

HOOK 220 HOOK 219 HOOK 218 HOOK 217

NW NE

SW SE

1500'

1000'

100°E

100°S

1. The above map depicts the **HOOK 205** Lode Claim, which is located in the SW 1/4 of the SW 1/4 and SE 1/4 of the SW 1/4 of Section 1, Township 1 North, Range 15.5 East, Gila & Salt River Base and Meridian, Gila County, Arizona, Globe Mining District.
2. The type of corner and location monuments used are wood 2"x2"x48" posts and metal tags with location information written thereon.
3. The bearings and distances in degrees and feet between claim corners are as depicted on the above map.

Fossil Land and Livestock Limited Co  
13138 N High Hawk Dr  
Marana, AZ 85658

NOTICE IS HEREBY GIVEN that the HOOK 206

RECEIVED  
AZ STATE OFFICE  
2018 MAR -2 A 10: 40  
PHOENIX, ARIZONA

The location monument on which this notice is posted is situated within Section 1, Township 1  
North, Range 15.5 East, Gila Salt River Base and Meridian, Arizona and this claim encompasses portions  
of the following quarter section (s), section (s), Township (s) and Range (s) SW 1/4 of the SW 1/4 of Section 1,  
and SE 1/4 of the SE 1/4 of Section 2, Township 1 North, Range 15.5 East, Gila & Salt River Base and  
Meridian, Gila County, Arizona, Globe Mining District.

The locality of this claim with reference to some natural object or permanent monument and additional information (if any) concerning its locality are as follows: 11812 feet north and 21947 feet east from the southwest corner of Section 14, Township 1 North, Range 15 East, to the northeast corner of said claim.

DATED AND POSTED on the ground this 3rd day of January, 2018

LOCATOR (s) Fossil Land and Livestock AGENT: T. Robert Breen /  
Limited Co  
13138 N High Hawk Dr  
Marana, AZ 85658

AMC449687

**Scale: 1"=1000'**



1. The above map depicts the **HOOK 206** Lode Claim, which is located in the SW 1/4 of the SW 1/4 of Section 1, and SE 1/4 of the SE 1/4 of Section 2, Township 1 North, Range 15.5 East, Gila & Salt River Base and Meridian, Gila County, Arizona, Globe Mining District.
2. The type of corner and location monuments used are wood 2"x2"x48" posts and metal tags with location information written thereon.
3. The bearings and distances in degrees and feet between claim corners are as depicted on the above map.



Fossil Land and Livestock Limited Co  
13138 N High Hawk Dr  
Marana, AZ 85658

NOTICE IS HEREBY GIVEN that the HOOK 207

\_\_\_\_\_ lode mining claim has been located  
by Fossil Land and Livestock Limited Co whose current mailing  
address is 13138 N High Hawk Dr  
Marana, AZ 85658

RECEIVED  
PHOENIX, ARIZONA  
2018 MAR -2 A 10:40  
PHOENIX, ARIZONA

The location monument on which this notice is posted is situated within Section 2, Township 1  
North, Range 15.5 East, Gila Salt River Base and Meridian, Arizona and this claim encompasses portions  
of the following quarter section (s), section (s), Township (s) and Range (s) SW 1/4 of the SE 1/4 and SE 1/4  
of the SE 1/4 of Section 2, Township 1 North, Range 15.5 East, Gila & Salt River Base and Meridian, Gila  
County, Arizona, Globe Mining District.

The locality of this claim with reference to some natural object or permanent monument and additional information (if any) concerning its locality are as follows: 11803 feet north and 20447 feet east from the southwest corner of Section 14, Township 1 North, Range 15 East, to the northeast corner of said claim.

DATED AND POSTED on the ground this 13th day of December, 2017

LOCATOR (s) Fossil Land and Livestock AGENT: T. Robert Breen /  
Limited Co  
 13138 N High Hawk Dr  
 Marana, AZ 85658

АНС 49683

HOOK 97

HOOK 98

HOOK 99

HOOK 100

HOOK 101

HOOK 102

HOOK 103

HOOK 104

HOOK 105

HOOK 106

HOOK 107

HOOK 108

HOOK 109

HOOK 110

HOOK 111

HOOK 112

HOOK 113

HOOK 114

HOOK 115

HOOK 116

HOOK 117

HOOK 118

HOOK 119

HOOK 120

HOOK 121

HOOK 122

HOOK 123

HOOK 124

HOOK 125

HOOK 126

HOOK 127

HOOK 128

HOOK 129

HOOK 130

HOOK 131

HOOK 132

HOOK 133

HOOK 134

HOOK 135

HOOK 136

HOOK 137

HOOK 138

HOOK 139

HOOK 140

HOOK 141

HOOK 142

HOOK 143

HOOK 144

HOOK 145

HOOK 146

HOOK 147

HOOK 148

HOOK 149

HOOK 150

HOOK 151

HOOK 152

HOOK 153

HOOK 154

HOOK 155

HOOK 156

HOOK 157

HOOK 158

HOOK 159

HOOK 160

HOOK 161

HOOK 162

HOOK 163

HOOK 164

HOOK 165

HOOK 166

HOOK 167

HOOK 168

HOOK 169

HOOK 170

HOOK 171

HOOK 172

HOOK 173

HOOK 174

HOOK 175

HOOK 176

HOOK 177

HOOK 178

HOOK 179

HOOK 180

HOOK 181

HOOK 182

HOOK 183

HOOK 184

HOOK 185

HOOK 186

HOOK 187

HOOK 188

HOOK 189

HOOK 190

HOOK 191

HOOK 192

HOOK 193

HOOK 194

HOOK 195

HOOK 196

HOOK 197

HOOK 198

HOOK 199

HOOK 200

HOOK 201

HOOK 202

HOOK 203

HOOK 204

HOOK 205

HOOK 206

HOOK 207

HOOK 208

HOOK 209

HOOK 210

HOOK 211

HOOK 212

HOOK 213

HOOK 214

HOOK 215

HOOK 216

HOOK 217

HOOK 218

HOOK 219

HOOK 220

HOOK 221

HOOK 222

HOOK 223

1500'

N00°E

S00°W

NW

NE

SW

SE

2

109

123

138

152

167

181

195

210

223

1. The above map depicts the **HOOK 207** Lode Claim, which is located in the SW 1/4 of the SE 1/4 and SE 1/4 of the SE 1/4 of Section 2, Township 1 North, Range 15.5 East, Gila & Salt River Base and Meridian, Gila County, Arizona, Globe Mining District.
2. The type of corner and location monuments used are wood 2"x2"x48" posts and metal tags with location information written thereon.
3. The bearings and distances in degrees and feet between claim corners are as depicted on the above map.

Fossil Land and Livestock Limited Co  
13138 N High Hawk Dr  
Marana, AZ 85658

NOTICE IS HEREBY GIVEN that the HOOK 208

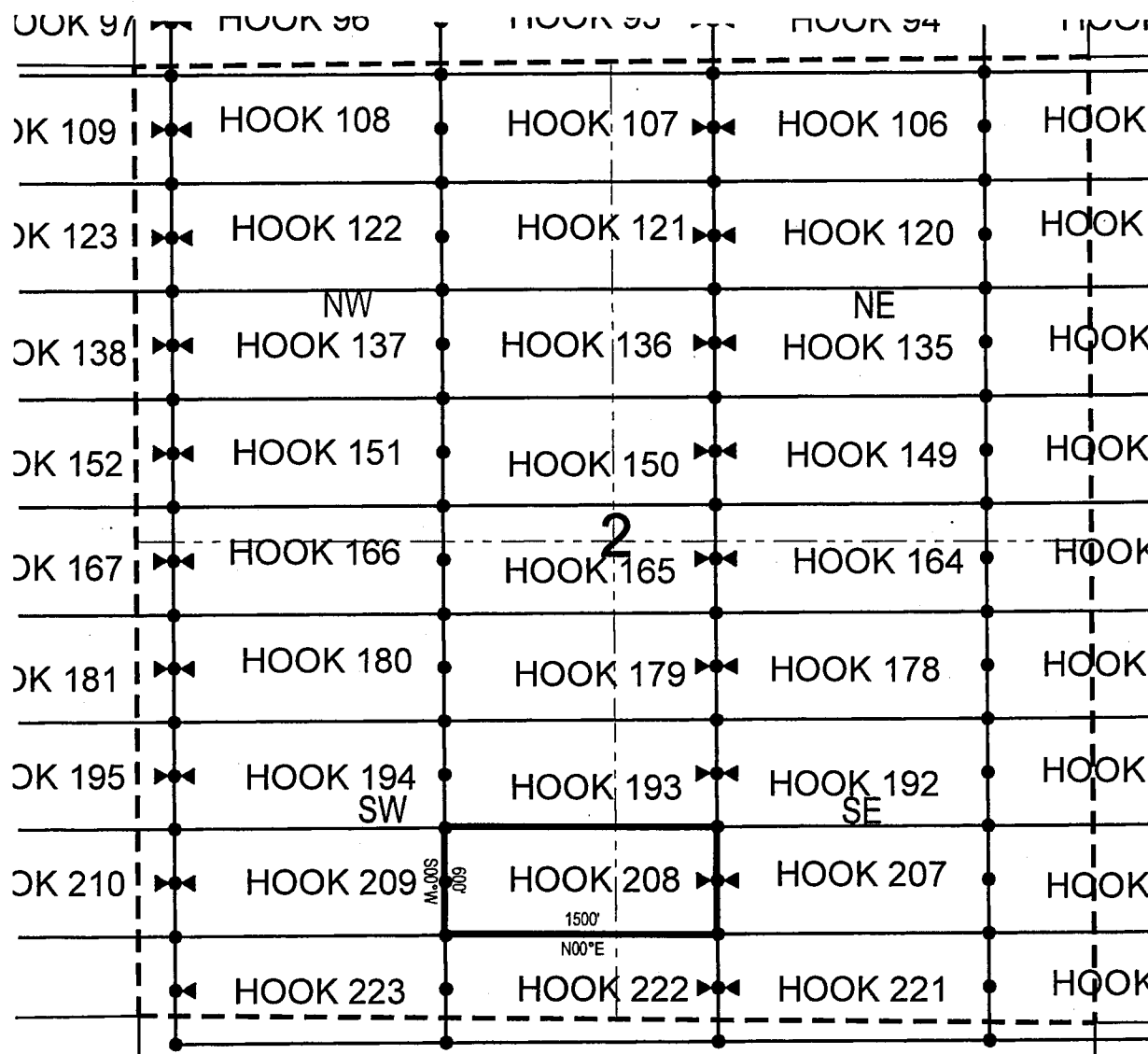
RECEIVED  
ARIZONA STATE OFFICE  
2018 MAR -2 A 10:40  
PHOENIX, ARIZONA

AMC 449684

The locality of this claim with reference to some natural object or permanent monument and additional information (if any) concerning its locality are as follows: 11795 feet north and 18947 feet east from the southwest corner of Section 14, Township 1 North, Range 15 East, to the northeast corner of said claim.

LOCATOR (s) Fossil Land and Livestock AGENT: T. Robert Breen /  
Limited Co  
 13138 N High Hawk Dr  
 Marana, AZ 85658

## LODE CLAIM LOCATION MAP



• Corner Posts

▲ Location Monuments

Scale: 1"=1000'



1. The above map depicts the **HOOK 208** Lode Claim, which is located in the SW 1/4 of the SE 1/4 and SE 1/4 of the SW 1/4 of Section 2, Township 1 North, Range 15.5 East, Gila & Salt River Base and Meridian, Gila County, Arizona, Globe Mining District.
2. The type of corner and location monuments used are wood 2"x2"x48" posts and metal tags with location information written thereon.
3. The bearings and distances in degrees and feet between claim corners are as depicted on the above map.

Fossil Land and Livestock Limited Co  
13138 N High Hawk Dr  
Marana, AZ 85658

NOTICE IS HEREBY GIVEN that the **HOOK 209**

RECEIVED  
31 MAY STATE OFFICE  
2018 MAR -2 A 10:40  
PHOENIX, ARIZONA

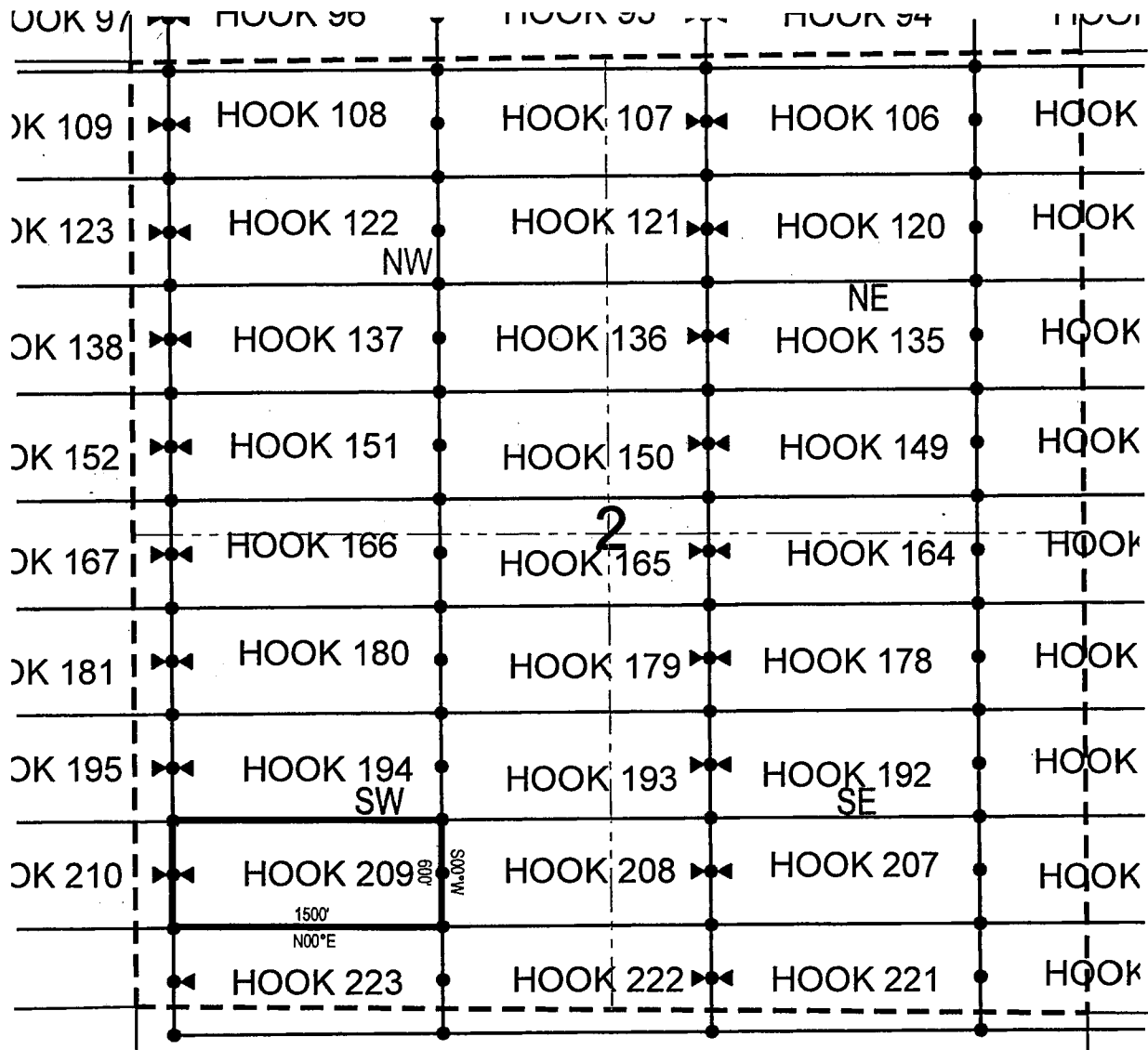
AMC449685

The locality of this claim with reference to some natural object or permanent monument and additional information (if any) concerning its locality are as follows: 11786 feet north and 17447 feet east from the southwest corner of Section 14, Township 1 North, Range 15 East, to the northeast corner of said claim.

DATED AND POSTED on the ground this 12th day of December, 2017

LOCATOR (s) Fossil Land and Livestock AGENT: T. Robert Breen /  
Limited Co  
 13138 N High Hawk Dr  
 Marana, AZ 85658

## LODE CLAIM LOCATION MAP



● Corner Posts

▲ Location Monuments

Scale: 1"=1000'



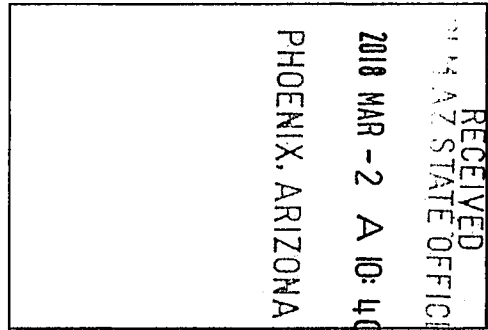
1. The above map depicts the **HOOK 209** Lode Claim, which is located in the SW 1/4 of the SW 1/4 and SE 1/4 of the SW 1/4 of Section 2, Township 1 North, Range 15.5 East, Gila & Salt River Base and Meridian, Gila County, Arizona, Globe Mining District.
2. The type of corner and location monuments used are wood 2"x2"x48" posts and metal tags with location information written thereon.
3. The bearings and distances in degrees and feet between claim corners are as depicted on the above map.

When recorded return to:

Fossil Land and Livestock Limited Co  
13138 N High Hawk Dr  
Marana, AZ 85658

**LOCATION NOTICE FOR LODE MINING CLAIM**

NOTICE IS HEREBY GIVEN that the HOOK 210  
\_\_\_\_\_ lode mining claim has been located  
by Fossil Land and Livestock Limited Co whose current mailing  
address is 13138 N High Hawk Dr  
Marana, AZ 85658



The general course of this claim is East/West and it is situated in Gila  
County, Arizona. This claim is 1500 feet in length and 600 feet in width. This claim runs  
from the location monument on which this location notice is posted approximately 10 feet in a  
easterly direction to the east end line and 1490 feet in a westerly direction to the  
west end line. This claim is marked by six monuments, one at each corner and one at the center of each  
end line of the claim.

The location monument on which this notice is posted is situated within Section 2, Township 1  
North, Range 15.5 East, Gila Salt River Base and Meridian, Arizona and this claim encompasses portions  
of the following quarter section (s), section (s), Township (s) and Range (s) SW 1/4 of the SW 1/4 of Section 2,  
and SE 1/4 of the SE 1/4 of Section 3, Township 1 North, Range 15.5 East, Gila & Salt River Base and  
Meridian, Gila County, Arizona, Globe Mining District.

The locality of this claim with reference to some natural object or permanent monument and additional information  
(if any) concerning its locality are as follows: 11777 feet north and 15947 feet east from the southwest corner of  
Section 14, Township 1 North, Range 15 East, to the northeast corner of said claim.

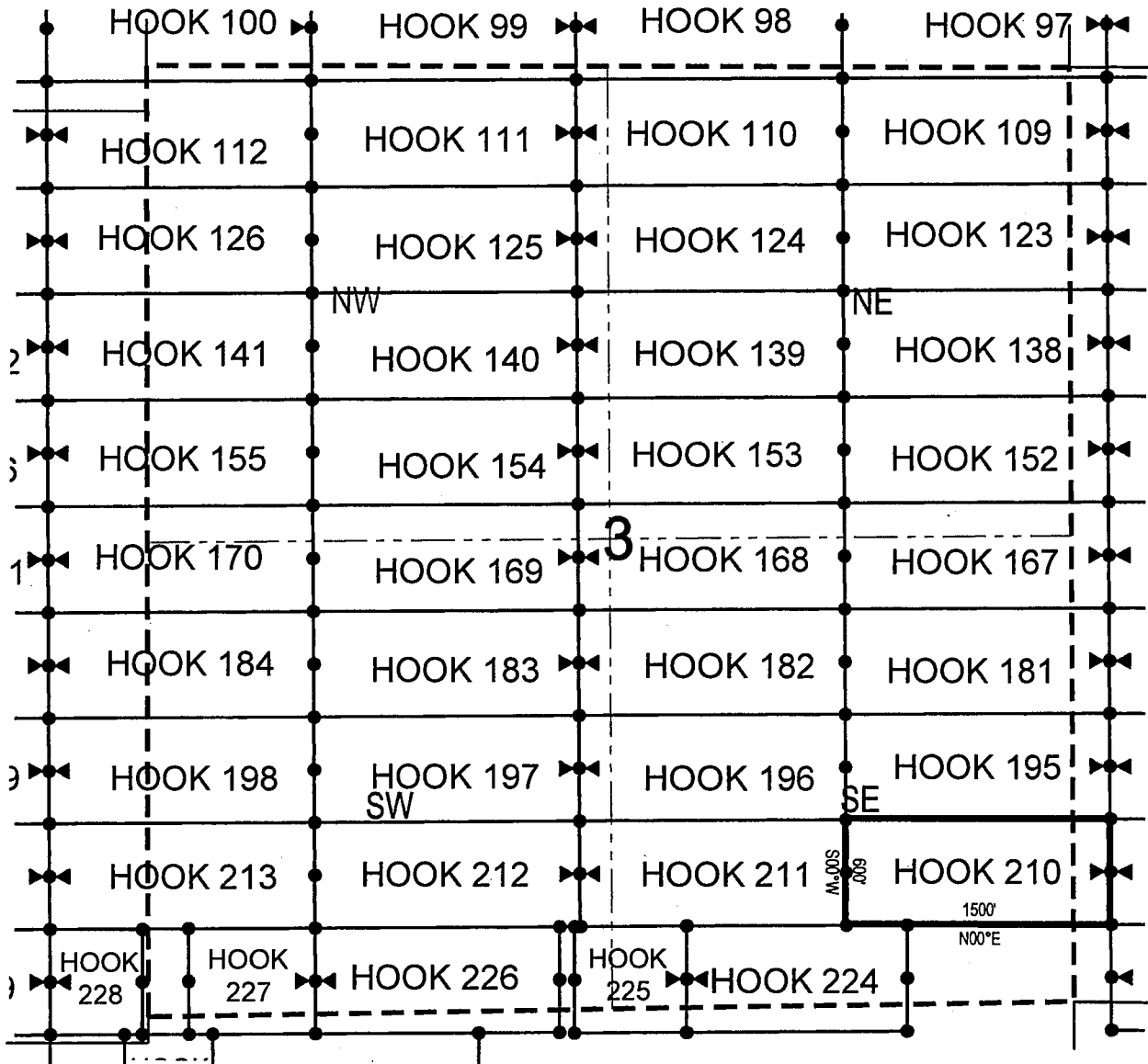
DATED AND POSTED on the ground this 12th day of December, 2017

LOCATOR (s) Fossil Land and Livestock AGENT: T. Robert Breen /  
Limited Co  
13138 N High Hawk Dr  
Marana, AZ 85658

A handwritten signature in black ink, appearing to be "T. Robert Breen".

AMC449686

# LODE CLAIM LOCATION MAP



1. The above map depicts the **HOOK 210** Lode Claim, which is located in the SW 1/4 of the SW 1/4 of Section 2, and SE 1/4 of the SE 1/4 of Section 3, Township 1 North, Range 15.5 East, Gila & Salt River Base and Meridian, Gila County, Arizona, Globe Mining District.
2. The type of corner and location monuments used are wood 2"x2"x48" posts and metal tags with location information written thereon.
3. The bearings and distances in degrees and feet between claim corners are as depicted on the above map.



When recorded return to:

Fossil Land and Livestock Limited Co  
13138 N High Hawk Dr  
Marana, AZ 85658

**LOCATION NOTICE FOR LODE MINING CLAIM**

NOTICE IS HEREBY GIVEN that the HOOK 211  
\_\_\_\_\_ lode mining claim has been located  
by Fossil Land and Livestock Limited Co whose current mailing  
address is 13138 N High Hawk Dr  
Marana, AZ 85658

RECEIVED  
AZ STATE OFFICE  
2018 MAR - 2 A 10:41  
PHOENIX, ARIZONA

The general course of this claim is East/West and it is situated in Gila  
County, Arizona. This claim is 1500 feet in length and 600 feet in width. This claim runs  
from the location monument on which this location notice is posted approximately 1490 feet in a  
easterly direction to the east end line and 10 feet in a westerly direction to the  
west end line. This claim is marked by six monuments, one at each corner and one at the center of each  
end line of the claim.

The location monument on which this notice is posted is situated within Section 3, Township 1  
North, Range 15.5 East, Gila Salt River Base and Meridian, Arizona and this claim encompasses portions  
of the following quarter section (s), section (s), Township (s) and Range (s) SE 1/4 of the SW 1/4 and SW 1/4  
of the SE 1/4 of Section 3, Township 1 North, Range 15.5 East, Gila & Salt River Base and Meridian, Gila  
County, Arizona, Globe Mining District.

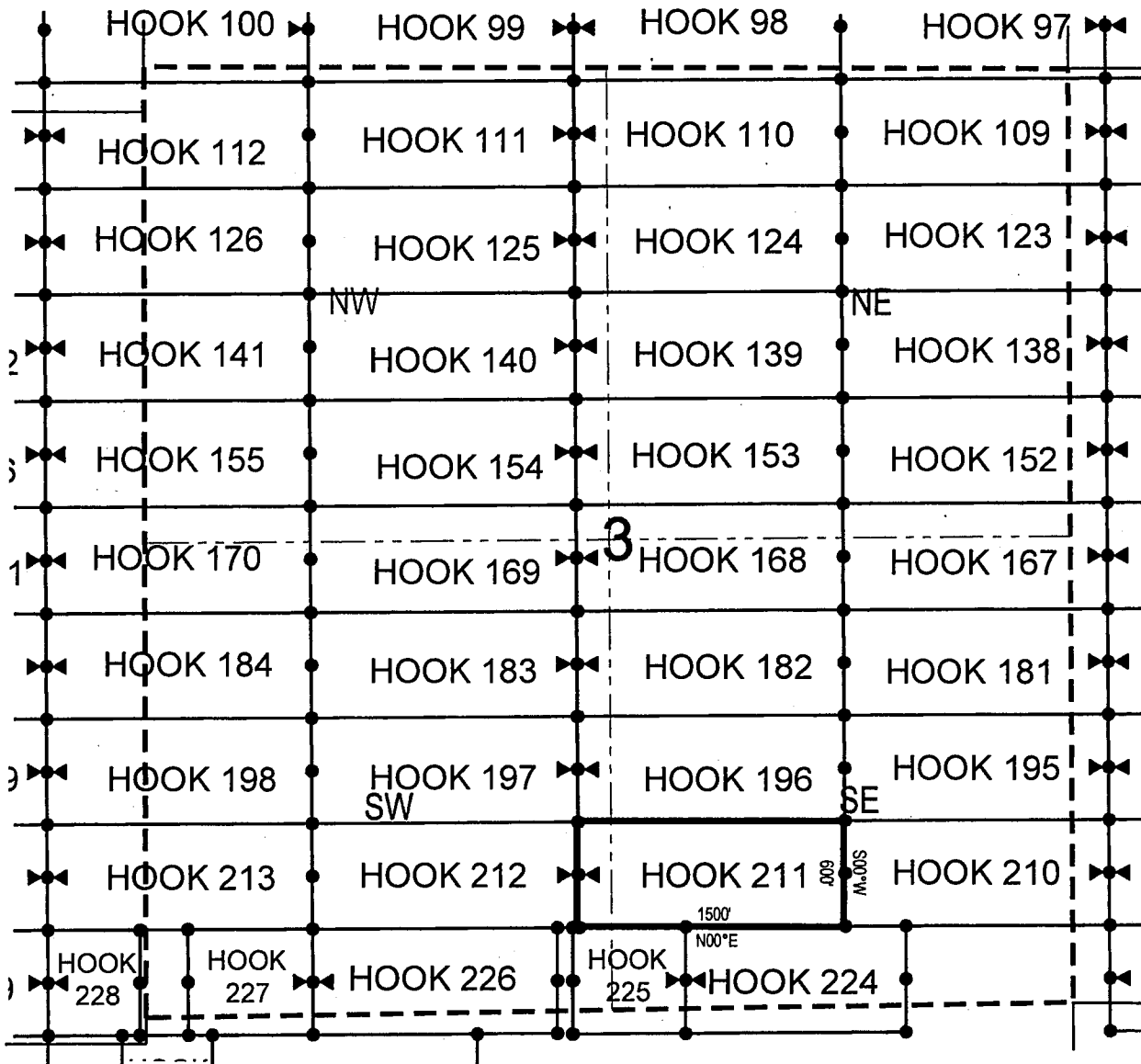
The locality of this claim with reference to some natural object or permanent monument and additional information  
(if any) concerning its locality are as follows: 11768 feet north and 14447 feet east from the southwest corner of  
Section 14, Township 1 North, Range 15 East, to the northeast corner of said claim.

DATED AND POSTED on the ground this 11th day of December, 2017

LOCATOR (s) Fossil Land and Livestock AGENT: T. Robert Breen /  
Limited Co  
13138 N High Hawk Dr  
Marana, AZ 85658

AMC449687

# LODE CLAIM LOCATION MAP



• Corner Posts    ▲ Location Monuments    Scale: 1"=1000'



1. The above map depicts the **HOOK 211** Lode Claim, which is located in the SE 1/4 of the SW 1/4 and SW 1/4 of the SE 1/4 of Section 3, Township 1 North, Range 15.5 East, Gila & Salt River Base and Meridian, Gila County, Arizona, Globe Mining District.
2. The type of corner and location monuments used are wood 2"x2"x48" posts and metal tags with location information written thereon.
3. The bearings and distances in degrees and feet between claim corners are as depicted on the above map.

Fossil Land and Livestock Limited Co  
13138 N High Hawk Dr  
Marana, AZ 85658

NOTICE IS HEREBY GIVEN that the HOOK 212

\_\_\_\_\_ lode mining claim has been located  
by Fossil Land and Livestock Limited Co whose current mailing  
address is 13138 N High Hawk Dr  
Marana, AZ 85658

RECEIVED  
MAY 27 STATE OFFICE  
2018 MAR -2 A 10:41  
PHOENIX, ARIZONA

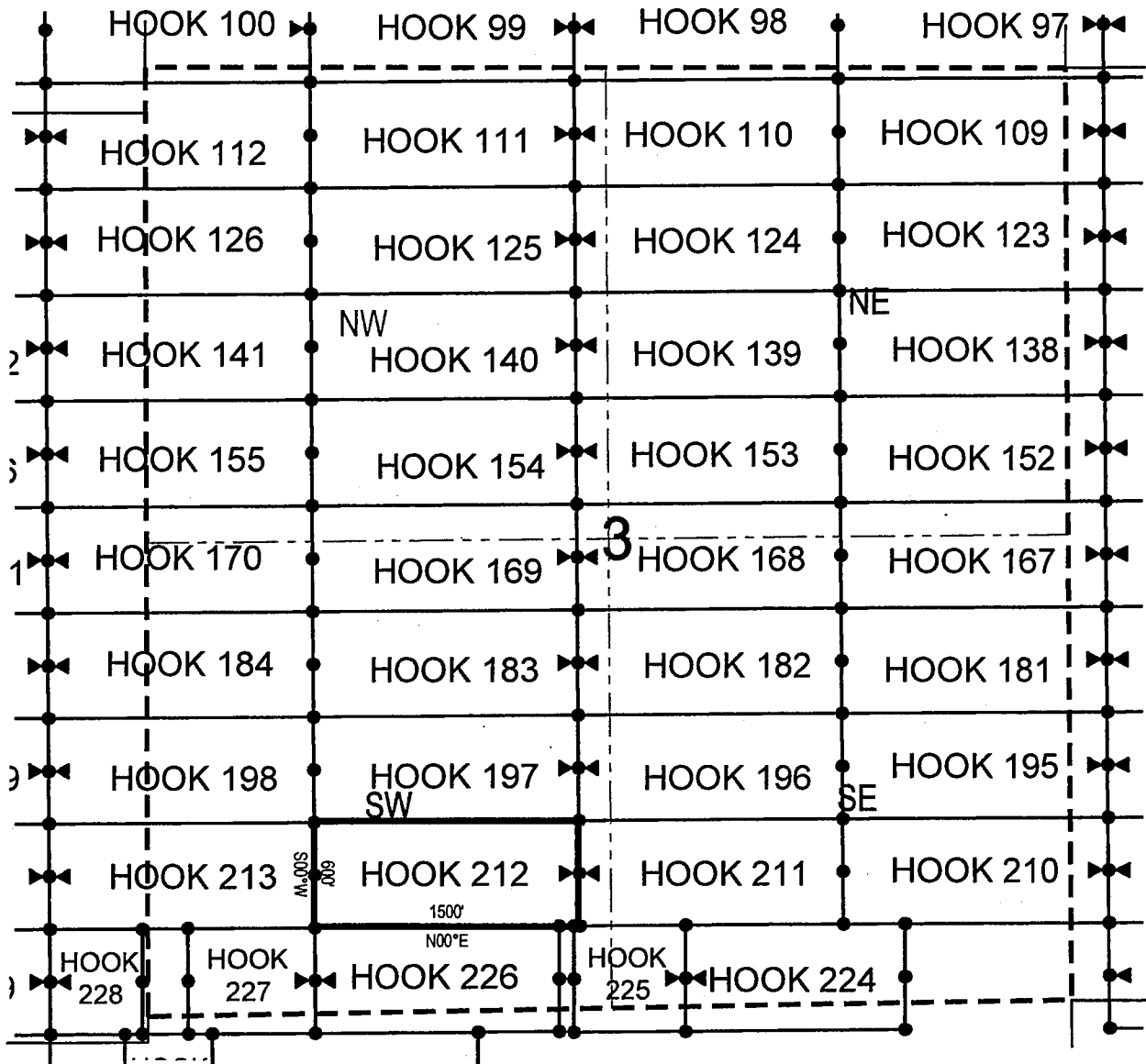
АМС 44968.8

The locality of this claim with reference to some natural object or permanent monument and additional information (if any) concerning its locality are as follows: 11760 feet north and 12947 feet east from the southwest corner of Section 14, Township 1 North, Range 15 East, to the northeast corner of said claim.

DATED AND POSTED on the ground this 11th day of December, 2017

LOCATOR (s) Fossil Land and Livestock AGENT: T. Robert Breen /  
Limited Co  
13138 N High Hawk Dr  
Marana, AZ 85658

# LODE CLAIM LOCATION MAP



● Corner Posts

▲ Location Monuments

Scale: 1"=1000'



1. The above map depicts the **HOOK 212** Lode Claim, which is located in the SE 1/4 of the SW 1/4 and SW 1/4 of the SW 1/4 of Section 3, Township 1 North, Range 15.5 East, Gila & Salt River Base and Meridian, Gila County, Arizona, Globe Mining District.
2. The type of corner and location monuments used are wood 2"x2"x48" posts and metal tags with location information written thereon.
3. The bearings and distances in degrees and feet between claim corners are as depicted on the above map.

Fossil Land and Livestock Limited Co  
13138 N High Hawk Dr  
Marana, AZ 85658

NOTICE IS HEREBY GIVEN that the HOOK 213

RECEIVED  
MAZ STATE OFFICE  
2016 MAR -2 A 10:41  
PHOENIX, ARIZONA

The location monument on which this notice is posted is situated within Section 1, Township 1 North, Range 15 East, Gila Salt River Base and Meridian, Arizona and this claim encompasses portions of the following quarter section (s), section (s), Township (s) and Range (s) SE 1/4 of the SE 1/4 of Section 1, Township 1 North, Range 15 East, and SW 1/4 of the SW 1/4 of Section 3, Township 1 North, Range 15.5 East, Gila & Salt River Base and Meridian, Gila County, AZ, Globe Mining District.

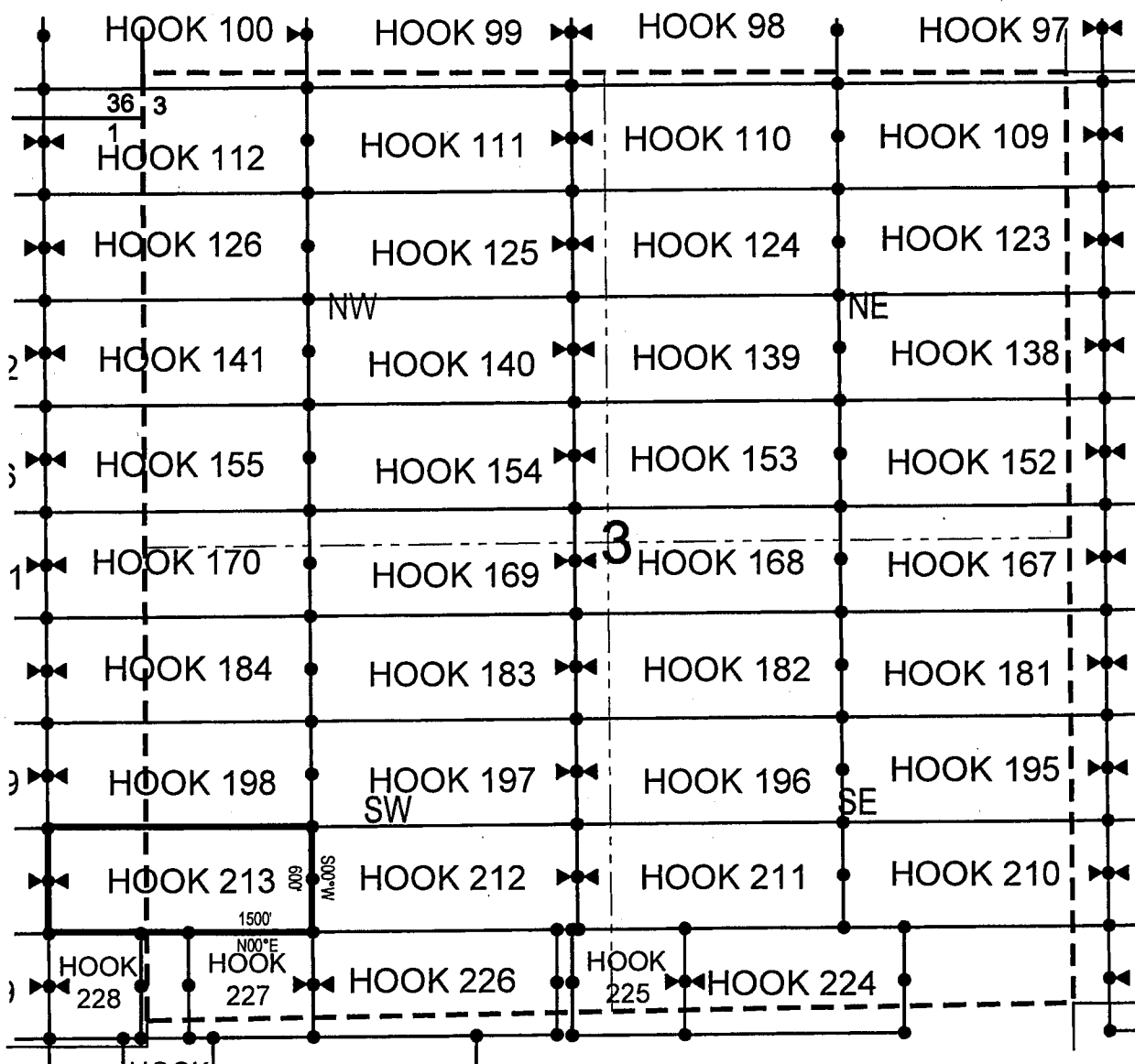
The locality of this claim with reference to some natural object or permanent monument and additional information (if any) concerning its locality are as follows: 11751 feet north and 11447 feet east from the southwest corner of Section 14, Township 1 North, Range 15 East, to the northeast corner of said claim.

DATED AND POSTED on the ground this 14th day of December, 2017

LOCATOR (s) Fossil Land and Livestock AGENT: T. Robert Breen /  
Limited Co  
13138 N High Hawk Dr  
Marana, AZ 85658

AMC449h89

# LODE CLAIM LOCATION MAP



● Corner Posts    ▲ Location Monuments    Scale: 1"=1000'

1. The above map depicts the **HOOK 213** Lode Claim, which is located in the SE 1/4 of the SE 1/4 of Section 1, Township 1 North, Range 15 East, and SW 1/4 of the SW 1/4 of Section 3, Township 1 North, Range 15.5 East, Gila County, Arizona, Globe Mining District.
2. The type of corner and location monuments used are wood 2"x2"x48" posts and metal tags with location information written thereon.
3. The bearings and distances in degrees and feet between claim corners are as depicted on the above map.

Fossil Land and Livestock Limited Co  
13138 N High Hawk Dr  
Marana, AZ 85658

NOTICE IS HEREBY GIVEN that the HOOK 214

RECEIVED  
ARIZONA STATE OFFICE  
2018 MAR -2 A 10:41  
PHOENIX, ARIZONA

The location monument on which this notice is posted is situated within Section 1, Township 1  
North, Range 15 East, Gila Salt River Base and Meridian, Arizona and this claim encompasses portions  
of the following quarter section (s), section (s), Township (s) and Range (s) SE 1/4 of the SE 1/4 and SW 1/4  
of the SE 1/4 of Section 1, Township 1 North, Range 15 East, Gila & Salt River Base and Meridian, Gila  
County, AZ, Globe Mining District.

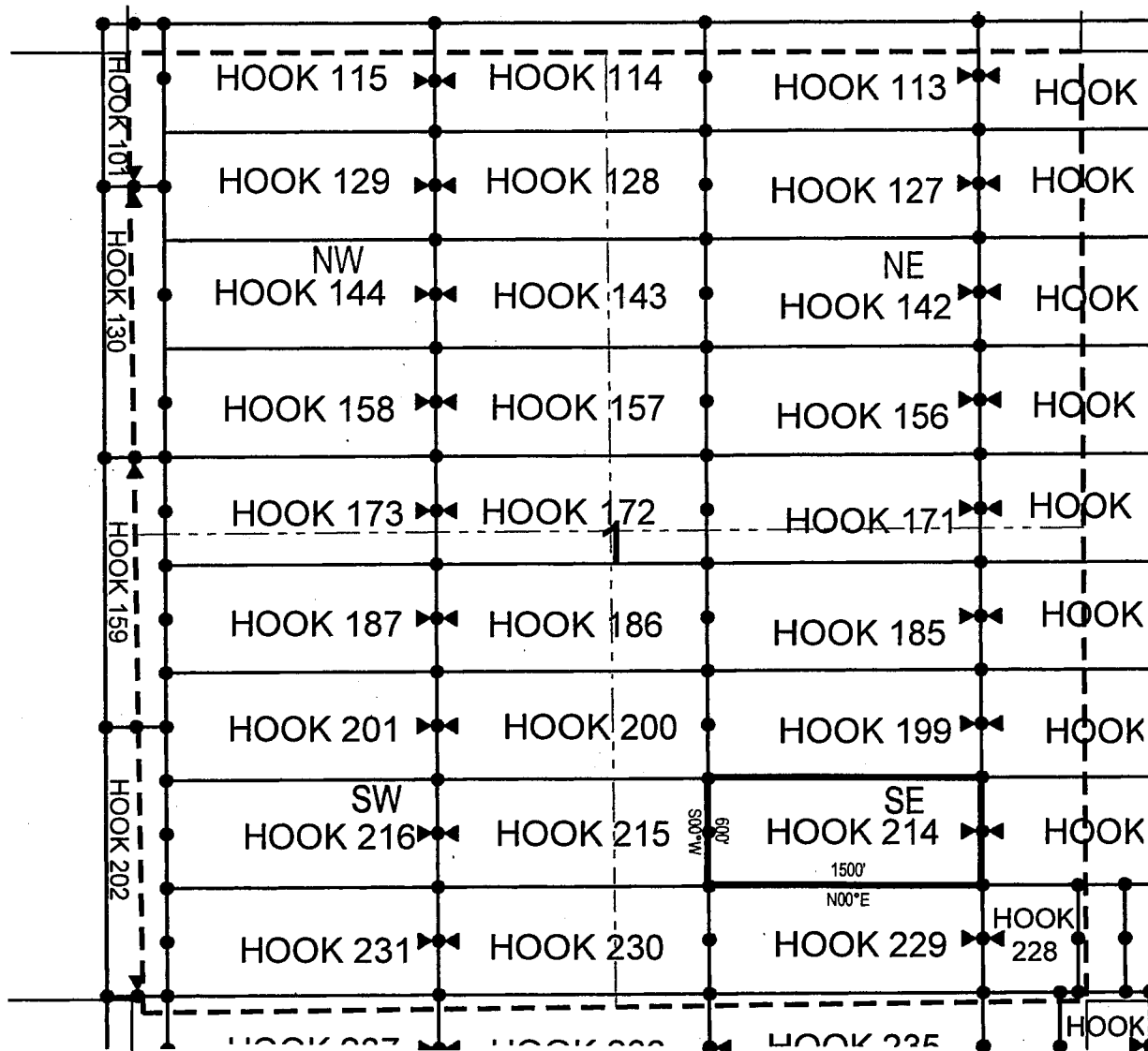
The locality of this claim with reference to some natural object or permanent monument and additional information (if any) concerning its locality are as follows: 11742 feet north and 9948 feet east from the southwest corner of Section 14, Township 1 North, Range 15 East, to the northeast corner of said claim.

DATED AND POSTED on the ground this 14th day of December, 2017

LOCATOR (s) Fossil Land and Livestock AGENT: T. Robert Breen /  
Limited Co  
 13138 N High Hawk Dr  
 Marana, AZ 85658

A-H C 4 4 9 h 9-10

## LODE CLAIM LOCATION MAP



● Corner Posts      ▲ Location Monuments      Scale: 1"=1000'



1. The above map depicts the **HOOK 214** Lode Claim, which is located in the SE 1/4 of the SE 1/4 and SW 1/4 of the SE 1/4 of Section 1, Township 1 North, Range 15 East, Gila & Salt River Base and Meridian, Gila County, Arizona, Globe Mining District.
2. The type of corner and location monuments used are wood 2"x2"x48" posts and metal tags with location information written thereon.
3. The bearings and distances in degrees and feet between claim corners are as depicted on the above map.



When recorded return to:

Fossil Land and Livestock Limited Co  
13138 N High Hawk Dr  
Marana, AZ 85658

**LOCATION NOTICE FOR LODE MINING CLAIM**

NOTICE IS HEREBY GIVEN that the HOOK 215  
\_\_\_\_\_ lode mining claim has been located  
by Fossil Land and Livestock Limited Co whose current mailing  
address is 13138 N High Hawk Dr  
Marana, AZ 85658


RECEIVED  
MAR 2 2018  
AZ STATE OFFICE  
PHOENIX, ARIZONA

The general course of this claim is East/West and it is situated in Gila  
County, Arizona. This claim is 1500 feet in length and 600 feet in width. This claim runs  
from the location monument on which this location notice is posted approximately 1490 feet in a  
easterly direction to the east end line and 10 feet in a westerly direction to the  
west end line. This claim is marked by six monuments, one at each corner and one at the center of each  
end line of the claim.

The location monument on which this notice is posted is situated within Section 1, Township 1  
North, Range 15 East, Gila Salt River Base and Meridian, Arizona and this claim encompasses portions  
of the following quarter section (s), section (s), Township (s) and Range (s) SE 1/4 of the SW 1/4 and SW 1/4  
of the SE 1/4 of Section 1, Township 1 North, Range 15 East, Gila & Salt River Base and Meridian, Gila  
County, AZ, Globe Mining District.

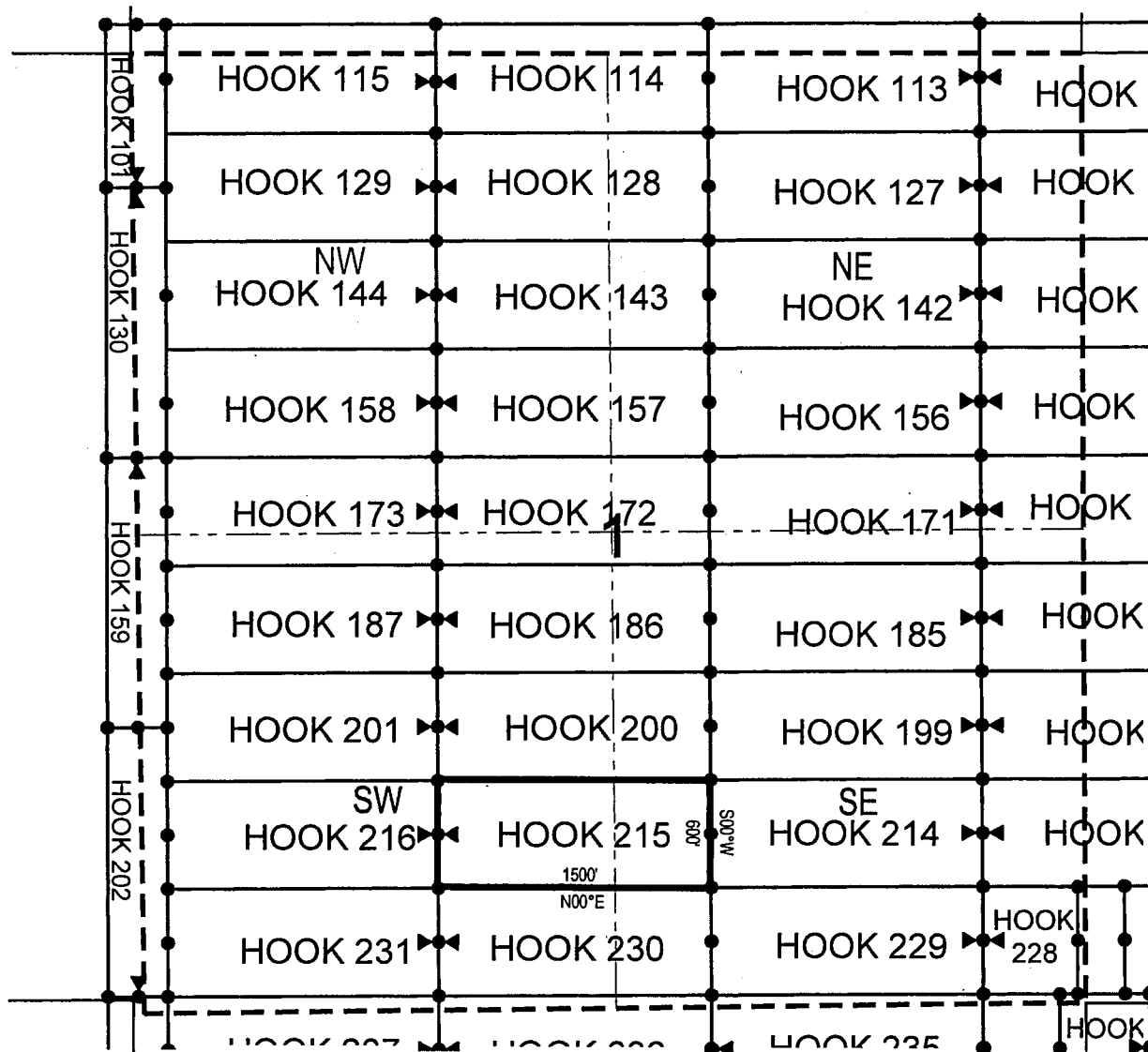
The locality of this claim with reference to some natural object or permanent monument and additional information  
(if any) concerning its locality are as follows: 11734 feet north and 8448 feet east from the southwest corner of  
Section 14, Township 1 North, Range 15 East, to the northeast corner of said claim.

DATED AND POSTED on the ground this 17th day of January, 2018

LOCATOR (s) Fossil Land and Livestock AGENT: T. Robert Breen /   
Limited Co  
13138 N High Hawk Dr  
Marana, AZ 85658

AMC449691

## LODE CLAIM LOCATION MAP



● Corner Posts    ▲ Location Monuments    Scale: 1"=1000'



1. The above map depicts the **HOOK 215** Lode Claim, which is located in the SE 1/4 of the SW 1/4 and SW 1/4 of the SE 1/4 of Section 1, Township 1 North, Range 15 East, Gila & Salt River Base and Meridian, Gila County, Arizona, Globe Mining District.
2. The type of corner and location monuments used are wood 2"x2"x48" posts and metal tags with location information written thereon.
3. The bearings and distances in degrees and feet between claim corners are as depicted on the above map.

Fossil Land and Livestock Limited Co  
13138 N High Hawk Dr  
Marana, AZ 85658

NOTICE IS HEREBY GIVEN that the HOOK 216

RECEIVED  
ARIZONA STATE OFFICE  
2018 MAR -2 A 10:41  
PHOENIX, ARIZONA

The location monument on which this notice is posted is situated within Section 1, Township 1  
North, Range 15 East, Gila Salt River Base and Meridian, Arizona and this claim encompasses portions  
of the following quarter section (s), section (s), Township (s) and Range (s) SE 1/4 of the SW 1/4 and SW 1/4  
of the SW 1/4 of Section 1, Township 1 North, Range 15 East, Gila & Salt River Base and Meridian, Gila  
County, AZ, Globe Mining District.

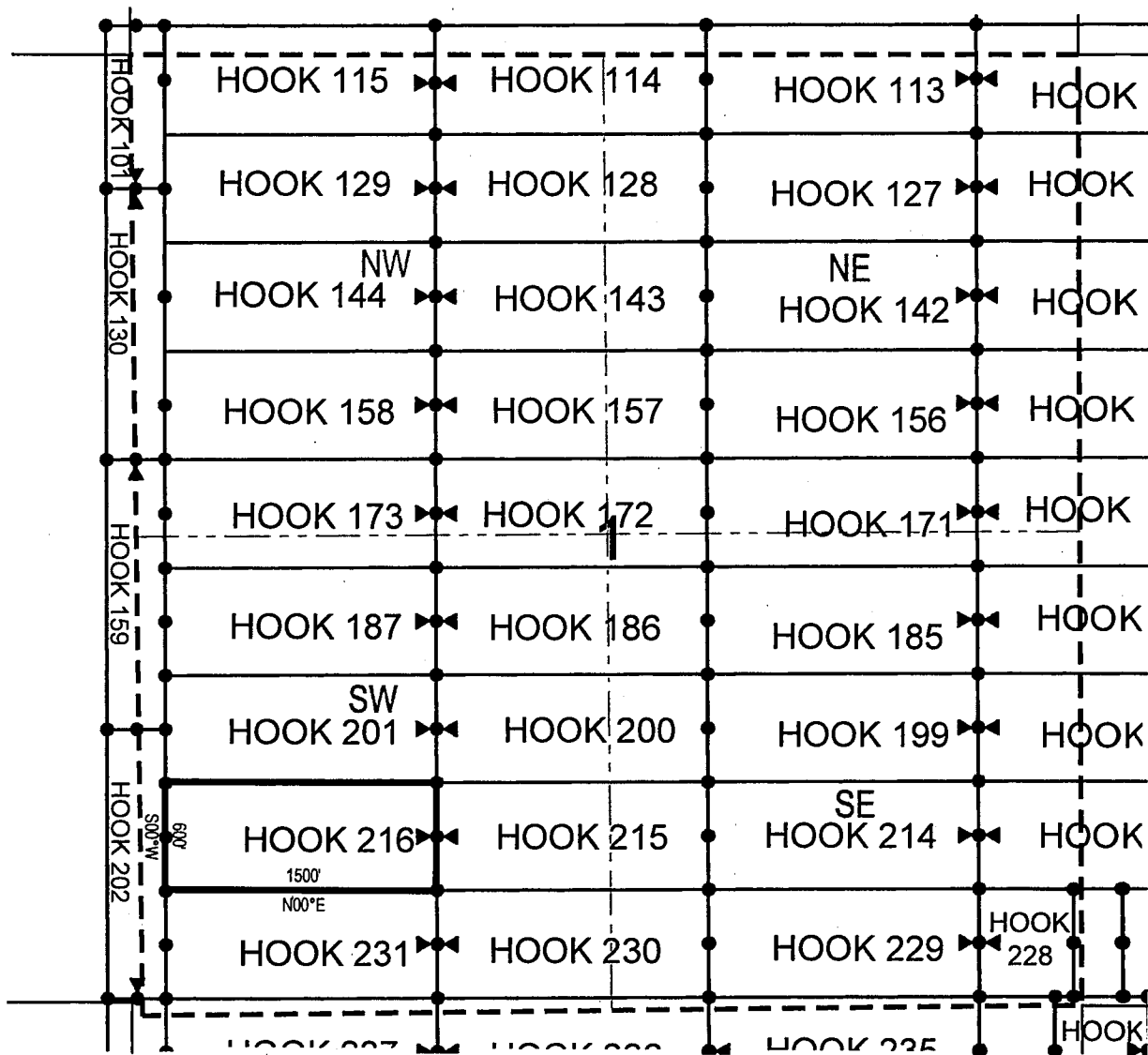
The locality of this claim with reference to some natural object or permanent monument and additional information (if any) concerning its locality are as follows: 11725 feet north and 6948 feet east from the southwest corner of Section 14, Township 1 North, Range 15 East, to the northeast corner of said claim.

DATED AND POSTED on the ground this 17th day of January 2018

LOCATOR (s) Fossil Land and Livestock AGENT: T. Robert Breen  
Limited Co  
13138 N High Hawk Dr  
Marana, AZ 85658

AMC 44.96.92

## LODE CLAIM LOCATION MAP



● Corner Posts      ▲ Location Monuments      Scale: 1"=1000'



1. The above map depicts the **HOOK 216** Lode Claim, which is located in the SE 1/4 of the SW 1/4 and SW 1/4 of the SW 1/4 of Section 1, Township 1 North, Range 15 East, Gila & Salt River Base and Meridian, Gila County, Arizona, Globe Mining District.
2. The type of corner and location monuments used are wood 2"x2"x48" posts and metal tags with location information written thereon.
3. The bearings and distances in degrees and feet between claim corners are as depicted on the above map.

Fossil Land and Livestock Limited Co  
13138 N High Hawk Dr  
Marana, AZ 85658

NOTICE IS HEREBY GIVEN that the **HOOK 217**  
\_\_\_\_\_ lode mining claim has been located  
by Fossil Land and Livestock Limited Co whose current mailing  
address is 13138 N High Hawk Dr  
Marana, AZ 85658

RECEIVED  
SOLICITOR GENERAL'S OFFICE  
2010 MAR -2 A 10:41  
PHOENIX, ARIZONA

The location monument on which this notice is posted is situated within Section 1, Township 1  
North, Range 15.5 East, Gila Salt River Base and Meridian, Arizona and this claim encompasses portions  
of the following quarter section (s), section (s), Township (s) and Range (s) SW 1/4 of the SE 1/4 and SE 1/4  
of the SE 1/4 of Section 1, and NW 1/4 of the NE 1/4 and NE 1/4 of the NE 1/4 of Section 12, Township 1  
North, Range 15.5 East, and SW 1/4 of the SW 1/4 of Section 6, and NW 1/4 of the NW 1/4 of Section 7,  
Township 1 North, Range 16 East, Gila & Salt River Base and Meridian, Gila County, Arizona, Globe Mining  
District

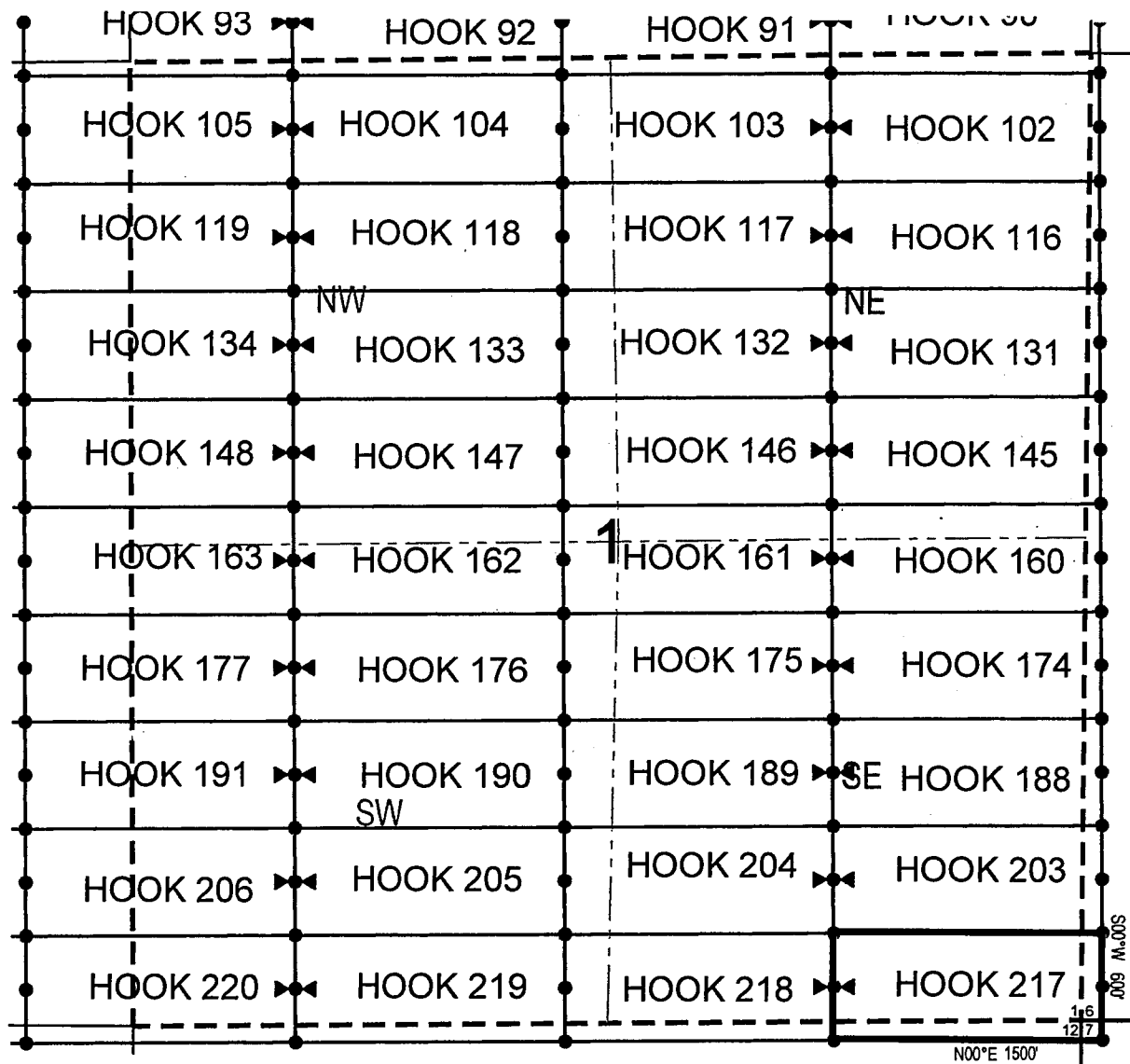
The locality of this claim with reference to some natural object or permanent monument and additional information  
170.27 ch 400.77 ch  
(if any) concerning its locality are as follows: 11238 feet north and 26451 feet east from the southwest corner of  
Section 14, Township 1 North, Range 15 East, to the northeast corner of said claim.

DATED AND POSTED on the ground this 4th day of January, 2018

LOCATOR (s) Fossil Land and Livestock AGENT: T. Robert Breen /  
Limited Co  
13138 N High Hawk Dr  
Marana, AZ 85658

AMC449693

# LODE CLAIM LOCATION MAP



● Corner Posts    ▲ Location Monuments    Scale: 1"=1000'



1. The above map depicts the **HOOK 217** Lode Claim, which is located in the SW 1/4 of the SE 1/4 and SE 1/4 of the SE 1/4 of Section 1, Township 1 North, Range 15.5 East, and SW 1/4 of the SW 1/4 of Section 6, and NW 1/4 of the NW 1/4 of Section 7, Township 1 North, Range 16 East, Gila & Salt River Base and Meridian, Gila County, Arizona, Globe Mining District.
2. The type of corner and location monuments used are wood 2"x2"x48" posts and metal tags with location information written thereon.
3. The bearings and distances in degrees and feet between claim corners are as depicted on the above map.

When recorded return to:

Fossil Land and Livestock Limited Co  
13138 N High Hawk Dr  
Marana, AZ 85658

**LOCATION NOTICE FOR LODE MINING CLAIM**

NOTICE IS HEREBY GIVEN that the HOOK 218  
\_\_\_\_\_ lode mining claim has been located  
by Fossil Land and Livestock Limited Co whose current mailing  
address is 13138 N High Hawk Dr  
Marana, AZ 85658

RECEIVED  
AZ STATE OFFICE  
2018 MAR - 2 A 10:41  
PHOENIX, ARIZONA

The general course of this claim is East/West and it is situated in Gila  
County, Arizona. This claim is 1500 feet in length and 600 feet in width. This claim runs  
from the location monument on which this location notice is posted approximately 10 feet in a  
easterly direction to the east end line and 1490 feet in a westerly direction to the  
west end line. This claim is marked by six monuments, one at each corner and one at the center of each  
end line of the claim.

The location monument on which this notice is posted is situated within Section 1, Township 1  
North, Range 15.5 East, Gila Salt River Base and Meridian, Arizona and this claim encompasses portions  
of the following quarter section (s), section (s), Township (s) and Range (s) SW 1/4 of the SE 1/4 and SE 1/4  
of the SW 1/4 of Section 1, and NE 1/4 of the NE 1/4 and NW 1/4 of the NW 1/4 of Section 12, Township 1  
North, Range 15.5 East, Gila & Salt River Base and Meridian, Gila County, Arizona, Globe Mining District.

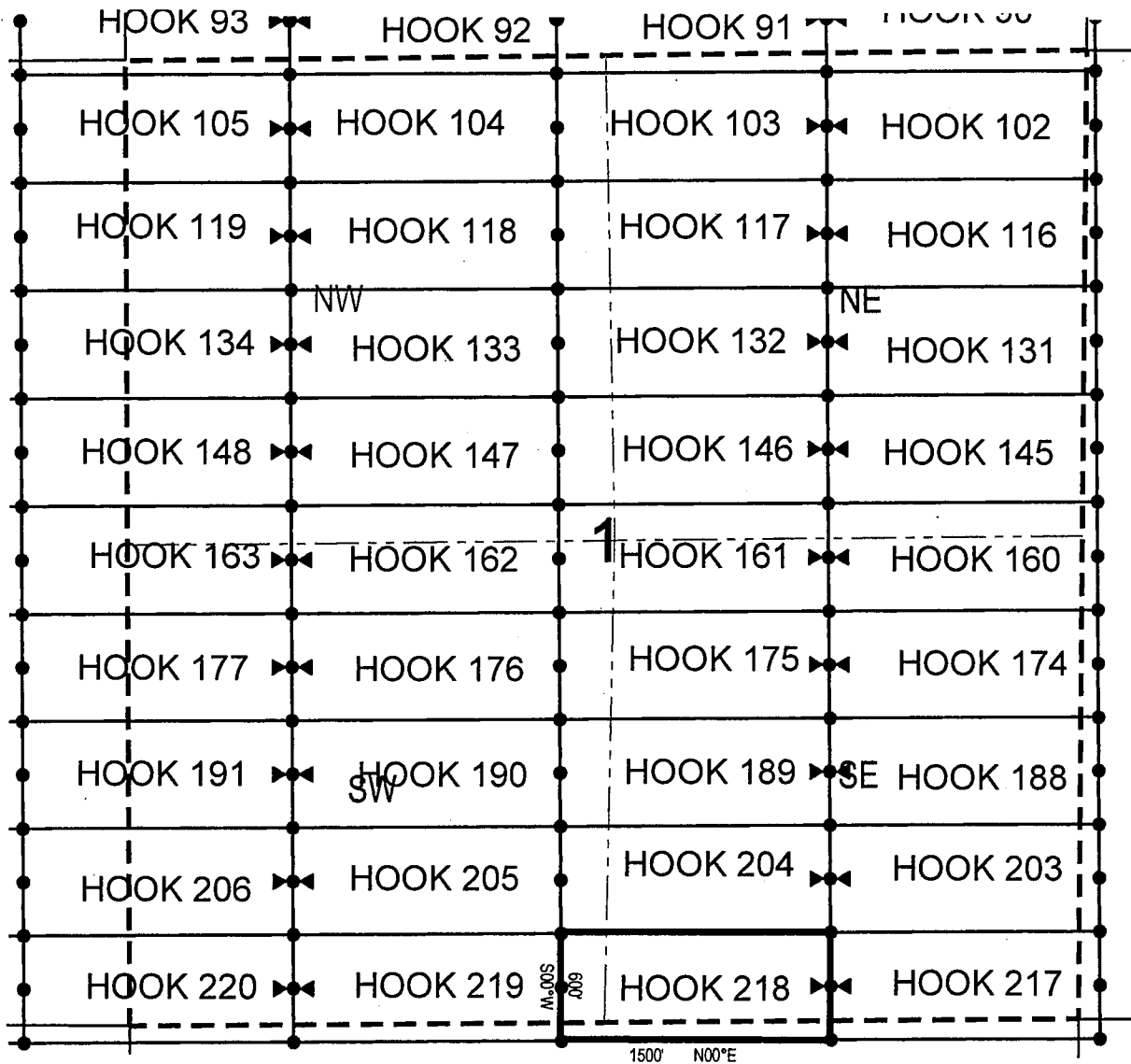
The locality of this claim with reference to some natural object or permanent monument and additional information  
(if any) concerning its locality are as follows: 11229 feet north and 24951 feet east from the southwest corner of  
Section 14, Township 1 North, Range 15 East, to the northeast corner of said claim.

DATED AND POSTED on the ground this 4th day of January, 20 18

LOCATOR (s) Fossil Land and Livestock AGENT: T. Robert Breen /  
Limited Co  
13138 N High Hawk Dr  
Marana, AZ 85658

AMC449694

# LODE CLAIM LOCATION MAP



• Corner Posts

▲ Location Monuments

Scale: 1"=1000'



1. The above map depicts the **HOOK 204** Lode Claim, which is located in the SW 1/4 of the SE 1/4 and SE 1/4 of the SW 1/4 of Section 1, Township 1 North, Range 15.5 East, Gila & Salt River Base and Meridian, Gila County, Arizona, Globe Mining District.
2. The type of corner and location monuments used are wood 2"x2"x48" posts and metal tags with location information written thereon.
3. The bearings and distances in degrees and feet between claim corners are as depicted on the above map.



Fossil Land and Livestock Limited Co  
13138 N High Hawk Dr  
Marana, AZ 85658

NOTICE IS HEREBY GIVEN that the HOOK 219

RECEIVED  
ARIZONA STATE OFFICE  
2018 MAR -2 A 10: 41  
PHOENIX, ARIZONA

The location monument on which this notice is posted is situated within Section 1, Township 1  
North, Range 15.5 East, Gila Salt River Base and Meridian, Arizona and this claim encompasses portions  
of the following quarter section (s), section (s), Township (s) and Range (s) SW 1/4 of the SW 1/4 and SE 1/4  
of the SW 1/4 of Section 1, and NW 1/4 of the NW 1/4 and NE 1/4 of the NW 1/4 of Section 12, Township 1  
North, Range 15.5 East, Gila & Salt River Base and Meridian, Gila County, Arizona, Globe Mining District.

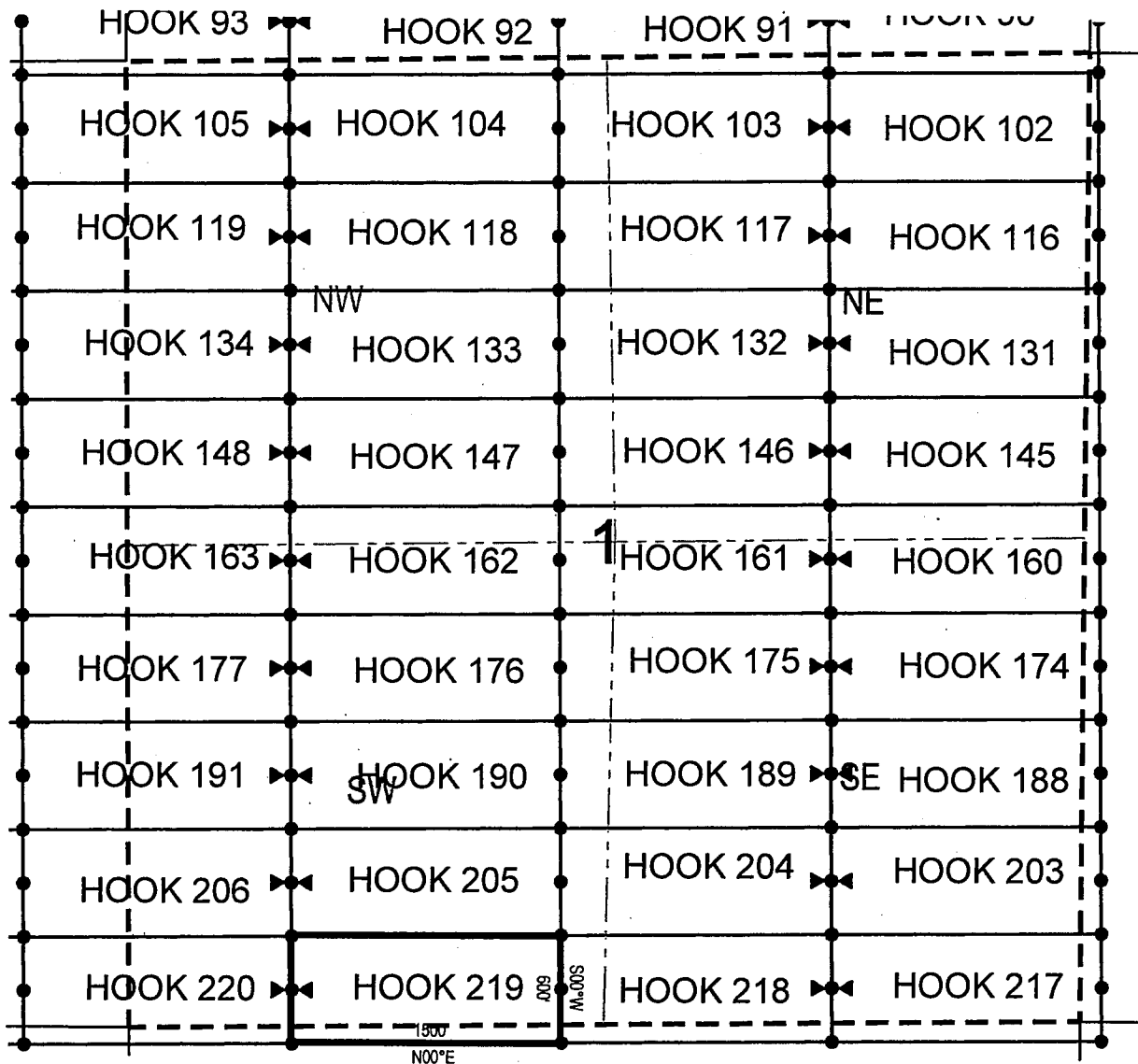
The locality of this claim with reference to some natural object or permanent monument and additional information (if any) concerning its locality are as follows: 11221 feet north and 23451 feet east from the southwest corner of Section 14, Township 1 North, Range 15 East, to the northeast corner of said claim.

DATED AND POSTED on the ground this 3rd day of January 2018

LOCATOR (s) Fossil Land and Livestock AGENT: T. Robert Breen/  
Limited Co  
13138 N High Hawk Dr  
Marana, AZ 85658

AMC449695

## LODE CLAIM LOCATION MAP



• Corner Posts      ▲ Location Monuments      Scale: 1"=1000'



1. The above map depicts the **HOOK 219** Lode Claim, which is located in the SW 1/4 of the SW 1/4 and SE 1/4 of the SW 1/4 of Section 1, and NW 1/4 of the NW 1/4 and NE 1/4 of the NW 1/4 of Section 12, Township 1 North, Range 15.5 East, Gila & Salt River Base and Meridian, Gila County, Arizona, Globe Mining District.
2. The type of corner and location monuments used are wood 2"x2"x48" posts and metal tags with location information written thereon.
3. The bearings and distances in degrees and feet between claim corners are as depicted on the above map.

When recorded return to:

Fossil Land and Livestock Limited Co  
13138 N High Hawk Dr  
Marana, AZ 85658

**LOCATION NOTICE FOR LODE MINING CLAIM**

NOTICE IS HEREBY GIVEN that the **HOOK 220**

\_\_\_\_\_ lode mining claim has been located  
by Fossil Land and Livestock Limited Co whose current mailing  
address is 13138 N High Hawk Dr  
Marana, AZ 85658

RECEIVED  
MAR 2 2018  
AZ STATE OFFICE  
PHOENIX, ARIZONA

The general course of this claim is East/West and it is situated in Gila  
County, Arizona. This claim is 1500 feet in length and 600 feet in width. This claim runs  
from the location monument on which this location notice is posted approximately 10 feet in a  
easterly direction to the east end line and 1490 feet in a westerly direction to the  
west end line. This claim is marked by six monuments, one at each corner and one at the center of each  
end line of the claim.

The location monument on which this notice is posted is situated within Section 1, Township 1  
North, Range 15.5 East, Gila Salt River Base and Meridian, Arizona and this claim encompasses portions  
of the following quarter section (s), section (s), Township (s) and Range (s) SW 1/4 of the SW 1/4 of Section 1,  
SE 1/4 of the SE 1/4 of Section 2, NE 1/4 of the NE 1/4 of Section 11, and NW 1/4 of the NW 1/4 of Section  
12, Township 1 North, Range 15.5 East, Gila & Salt River Base and Meridian, Gila County, Arizona, Globe  
Mining District.

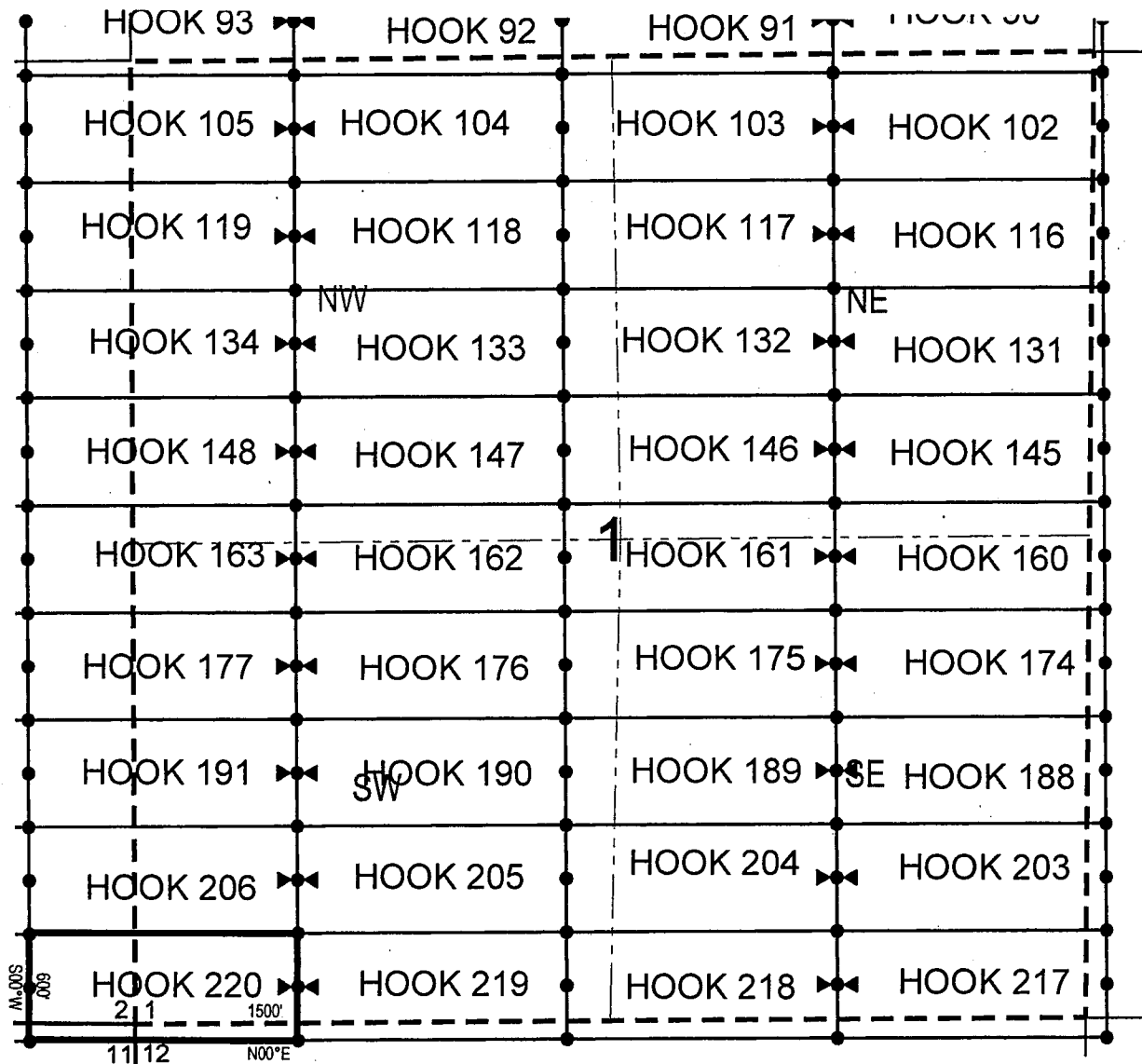
The locality of this claim with reference to some natural object or permanent monument and additional information  
(if any) concerning its locality are as follows: 11212 feet north and 21951 feet east from the southwest corner of  
Section 14, Township 1 North, Range 15 East, to the northeast corner of said claim.

DATED AND POSTED on the ground this 3rd day of January, 20 18

LOCATOR (s) Fossil Land and Livestock AGENT: T. Robert Breen /  
Limited Co  
13138 N High Hawk Dr  
Marana, AZ 85658

AMC449696

## LODE CLAIM LOCATION MAP



• Corner Posts      ▲ Location Monuments      Scale: 1"=1000'



1. The above map depicts the **HOOK 220** Lode Claim, which is located in the SW 1/4 of the SW 1/4 of Section 1, SE 1/4 of the SE 1/4 of Section 2, NE 1/4 of the NE 1/4 of Section 11, and NW 1/4 of the NW 1/4 of Section 12, Township 1 North, Range 15.5 East, Gila & Salt River Base and Meridian, Gila County, Arizona, Globe Mining District.
2. The type of corner and location monuments used are wood 2"x2"x48" posts and metal tags with location information written thereon.
3. The bearings and distances in degrees and feet between claim corners are as depicted on the above map.

When recorded return to:

Fossil Land and Livestock Limited Co  
13138 N High Hawk Dr  
Marana, AZ 85658

**LOCATION NOTICE FOR LODE MINING CLAIM**

NOTICE IS HEREBY GIVEN that the HOOK 221  
\_\_\_\_\_ lode mining claim has been located  
by Fossil Land and Livestock Limited Co whose current mailing  
address is 13138 N High Hawk Dr  
Marana, AZ 85658

RECEIVED  
AZ STATE OFFICE  
2018 MAR -2 A 10:41  
PHOENIX, ARIZONA

The general course of this claim is East/West and it is situated in Gila  
County, Arizona. This claim is 1500 feet in length and 600 feet in width. This claim runs  
from the location monument on which this location notice is posted approximately 1490 feet in a  
easterly direction to the east end line and 10 feet in a westerly direction to the  
west end line. This claim is marked by six monuments, one at each corner and one at the center of each  
end line of the claim.

The location monument on which this notice is posted is situated within Section 2, Township 1  
North, Range 15.5 East, Gila Salt River Base and Meridian, Arizona and this claim encompasses portions  
of the following quarter section (s), section (s), Township (s) and Range (s) SW 1/4 of the SE 1/4 and SE 1/4  
of the SE 1/4 of Section 2, and NW 1/4 of the NE 1/4 and NE 1/4 of the NE 1/4 of Section 11, Township 1  
North, Range 15.5 East, Gila & Salt River Base and Meridian, Gila County, Arizona, Globe Mining District,

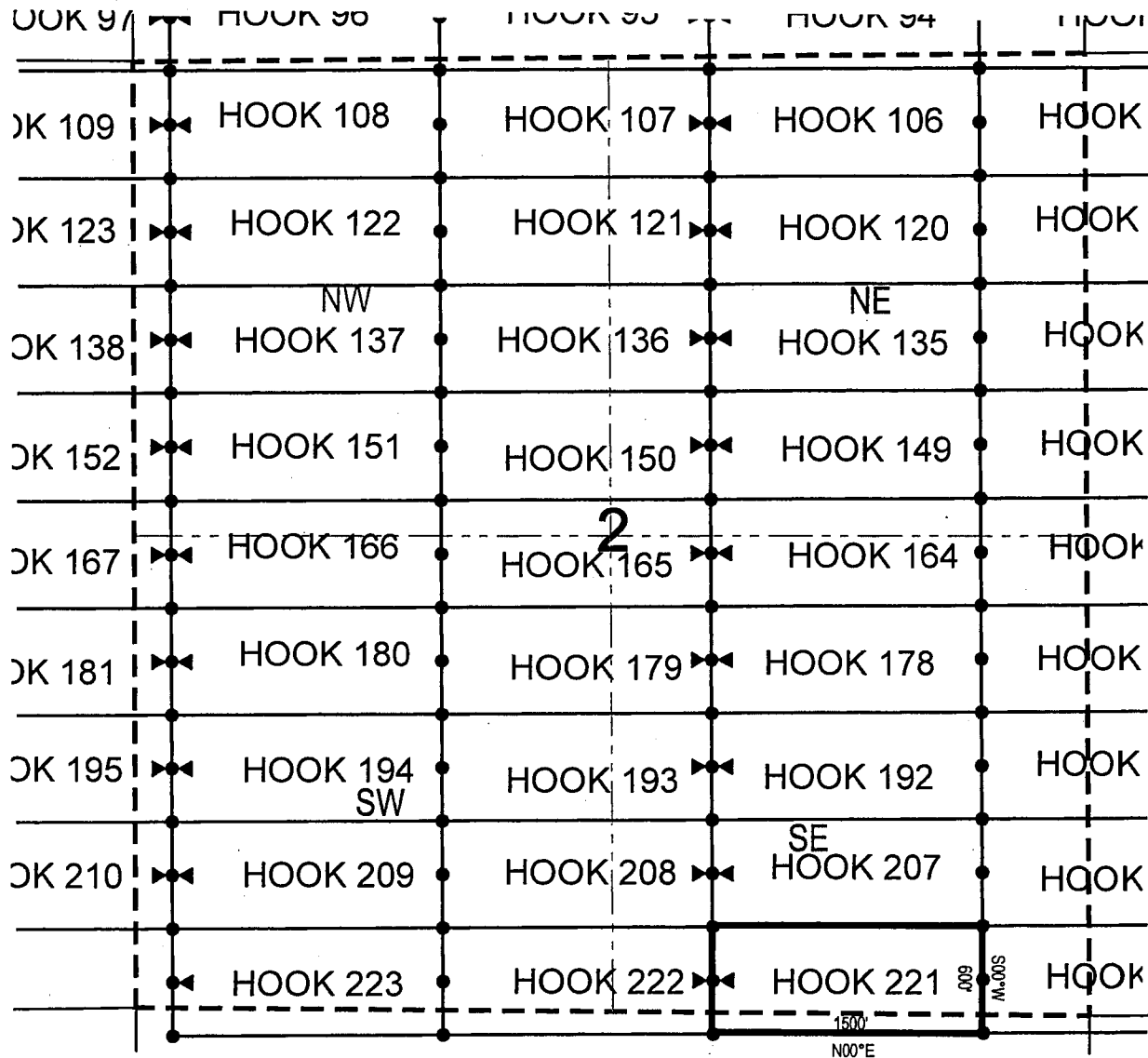
The locality of this claim with reference to some natural object or permanent monument and additional information  
(if any) concerning its locality are as follows: 11203 feet north and 20451 feet east from the southwest corner of  
Section 14, Township 1 North, Range 15 East, to the northeast corner of said claim.

DATED AND POSTED on the ground this 13th day of December, 2017

LOCATOR (s) Fossil Land and Livestock AGENT: T. Robert Breen /  
Limited Co  
13138 N High Hawk Dr  
Marana, AZ 85658

AMC-449697

## LODE CLAIM LOCATION MAP



• Corner Posts    ▲ Location Monuments    Scale: 1"=1000'



1. The above map depicts the **HOOK 221** Lode Claim, which is located in the SW 1/4 of the SE 1/4 and SE 1/4 of the SE 1/4 of Section 2, and NW 1/4 of the NE 1/4 and NE 1/4 of the NE 1/4 of Section 11, Township 1 North, Range 15.5 East, Gila & Salt River Base and Meridian, Gila County, Arizona, Globe Mining District.
2. The type of corner and location monuments used are wood 2"x2"x48" posts and metal tags with location information written thereon.
3. The bearings and distances in degrees and feet between claim corners are as depicted on the above map.

When recorded return to:

Fossil Land and Livestock Limited Co  
13138 N High Hawk Dr  
Marana, AZ 85658

**LOCATION NOTICE FOR LODE MINING CLAIM**

NOTICE IS HEREBY GIVEN that the HOOK 222  
\_\_\_\_\_ lode mining claim has been located  
by Fossil Land and Livestock Limited Co whose current mailing  
address is 13138 N High Hawk Dr  
Marana, AZ 85658

RECEIVED  
MAR 27 STATE OFFICE  
2018 MAR - 2 A 10:41  
PHOENIX, ARIZONA

The general course of this claim is East/West and it is situated in Gila  
County, Arizona. This claim is 1500 feet in length and 600 feet in width. This claim runs  
from the location monument on which this location notice is posted approximately 10 feet in a  
easterly direction to the east end line and 1490 feet in a westerly direction to the  
west end line. This claim is marked by six monuments, one at each corner and one at the center of each  
end line of the claim.

The location monument on which this notice is posted is situated within Section 2, Township 1  
North, Range 15.5 East, Gila Salt River Base and Meridian, Arizona and this claim encompasses portions  
of the following quarter section (s), section (s), Township (s) and Range (s) SW 1/4 of the SE 1/4 and SE 1/4  
of the SW 1/4 of Section 2, and NE 1/4 of the NW 1/4 and NW 1/4 of the NE 1/4 of Section 11, Township 1  
North, Range 15.5 East, Gila & Salt River Base and Meridian, Gila County, Arizona, Globe Mining District.

The locality of this claim with reference to some natural object or permanent monument and additional information  
(if any) concerning its locality are as follows: 11195 feet north and 18951 feet east from the southwest corner of  
Section 14, Township 1 North, Range 15 East, to the northeast corner of said claim.

DATED AND POSTED on the ground this 13th day of December, 2017.

LOCATOR (s) Fossil Land and Livestock AGENT: T. Robert Breen /  
Limited Co  
13138 N High Hawk Dr  
Marana, AZ 85658

AMC 449698

HOOK 97 HOOK 98 HOOK 99 HOOK 94 HOOK 93

HOOK 109 HOOK 108 HOOK 107 HOOK 106 HOOK 105

HOOK 123 HOOK 122 HOOK 121 HOOK 120 HOOK 119

NW NE

HOOK 138 HOOK 137 HOOK 136 HOOK 135 HOOK 134

HOOK 152 HOOK 151 HOOK 150 HOOK 149 HOOK 148

2

HOOK 167 HOOK 166 HOOK 165 HOOK 164 HOOK 163

HOOK 181 HOOK 180 HOOK 179 HOOK 178 HOOK 177

HOOK 195 HOOK 194 SW SE HOOK 193 HOOK 192 HOOK 191

HOOK 210 HOOK 209 HOOK 208 HOOK 207 HOOK 206

HOOK 223 HOOK 222 HOOK 221 HOOK 220

1500'

100°E

### ▲ Location Monuments

1. The above map depicts the **HOOK 222** Lode Claim, which is located in the SW 1/4 of the SE 1/4 and SE 1/4 of the SW 1/4 of Section 2, and NE 1/4 of the NW 1/4 and NW 1/4 of the NE 1/4 of Section 11, Township 1 North, Range 15.5 East, Gila & Salt River Base and Meridian, Gila County, Arizona, Globe Mining District.
2. The type of corner and location monuments used are wood 2"x2"x48" posts and metal tags with location information written thereon.
3. The bearings and distances in degrees and feet between claim corners are as depicted on the above map.



When recorded return to:

Fossil Land and Livestock Limited Co  
13138 N High Hawk Dr  
Marana, AZ 85658

**LOCATION NOTICE FOR LODE MINING CLAIM**

NOTICE IS HEREBY GIVEN that the HOOK 223  
\_\_\_\_\_ lode mining claim has been located  
by Fossil Land and Livestock Limited Co whose current mailing  
address is 13138 N High Hawk Dr  
Marana, AZ 85658

RECEIVED  
M. AZ STATE OFFICE  
2018 MAR - 2 A 10: 42  
PHOENIX, ARIZONA

The general course of this claim is East/West and it is situated in Gila  
County, Arizona. This claim is 1500 feet in length and 600 feet in width. This claim runs  
from the location monument on which this location notice is posted approximately 1490 feet in a  
easterly direction to the east end line and 10 feet in a westerly direction to the  
west end line. This claim is marked by six monuments, one at each corner and one at the center of each  
end line of the claim.

The location monument on which this notice is posted is situated within Section 2, Township 1  
North, Range 15.5 East, Gila Salt River Base and Meridian, Arizona and this claim encompasses portions  
of the following quarter section (s), section (s), Township (s) and Range (s) SW 1/4 of the SW 1/4 and SE 1/4  
of the SW 1/4 of Section 2, and NW 1/4 of the NW 1/4 and NE 1/4 of the NW 1/4 of Section 11, Township 1  
North, Range 15.5 East, Gila & Salt River Base and Meridian, Gila County, Arizona, Globe Mining District.

The locality of this claim with reference to some natural object or permanent monument and additional information  
(if any) concerning its locality are as follows: 11186 feet north and 17451 feet east from the southwest corner of  
Section 14, Township 1 North, Range 15 East, to the northeast corner of said claim.

DATED AND POSTED on the ground this 12th day of December, 20 17

LOCATOR (s) Fossil Land and Livestock AGENT: T. Robert Breen /  
Limited Co  
13138 N High Hawk Dr  
Marana, AZ 85658

AHC449699

HOOK POINT

HOOK 91 HOOK 96 HOOK 95 HOOK 94 HOOK 93

HOOK 109 HOOK 108 HOOK 107 HOOK 106 HOOK 105

HOOK 123 HOOK 122 HOOK 121 HOOK 120 HOOK 119

HOOK 138 HOOK 137 HOOK 136 HOOK 135 HOOK 134

HOOK 152 HOOK 151 HOOK 150 HOOK 149 HOOK 148

HOOK 167 HOOK 166 HOOK 165 HOOK 164 HOOK 163

HOOK 181 HOOK 180 HOOK 179 HOOK 178 HOOK 177

HOOK 195 HOOK 194 HOOK 193 HOOK 192 HOOK 191

HOOK 210 HOOK 209 HOOK 208 HOOK 207 HOOK 206

HOOK 223 HOOK 222 HOOK 221 HOOK 220 HOOK 219

1500' N00°E

1500'

SW NE

2

1

**Scale: 1"=1000'**



1. The above map depicts the **HOOK 223 Lode Claim**, which is located in the SW 1/4 of the SW 1/4 and SE 1/4 of the SW 1/4 of Section 2, and NW 1/4 of the NW 1/4 and NE 1/4 of the NW 1/4 of Section 11, Township 1 North, Range 15.5 East, Gila & Salt River Base and Meridian, Gila County, Arizona, Globe Mining District.
2. The type of corner and location monuments used are wood 2"x2"x48" posts and metal tags with location information written thereon.
3. The bearings and distances in degrees and feet between claim corners are as depicted on the above map.

Fossil Land and Livestock Limited Co  
13138 N High Hawk Dr  
Marana, AZ 85658

NOTICE IS HEREBY GIVEN that the HOOK 224

RECEIVED  
ARIZONA STATE OFFICE  
2018 MAR -2 A 10:42  
PHOENIX, ARIZONA

The location monument on which this notice is posted is situated within Section 3, Township 1  
North, Range 15.5 East, Gila Salt River Base and Meridian, Arizona and this claim encompasses portions  
of the following quarter section (s), section (s), Township (s) and Range (s) SW 1/4 of the SE 1/4 and SE 1/4  
of the SE 1/4 of Section 3, and NW 1/4 of the NE 1/4 and NE 1/4 of the NE 1/4 of Section 10, Township 1  
North, Range 15.5 East, Gila & Salt River Base and Meridian, Gila County, Arizona, Globe Mining District.

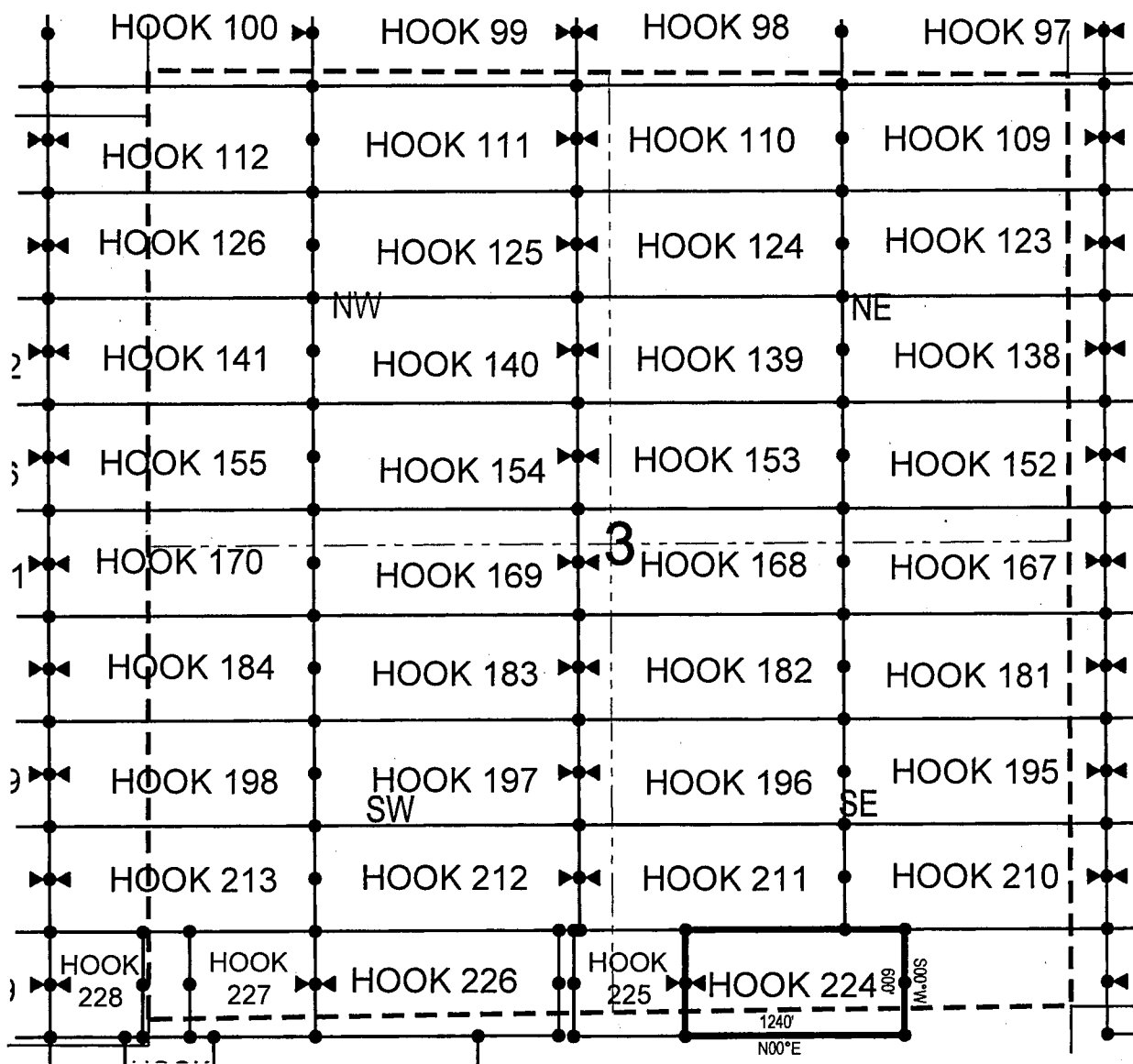
The locality of this claim with reference to some natural object or permanent monument and additional information (if any) concerning its locality are as follows: 11170 feet north and 14795 feet east from the southwest corner of Section 14, Township 1 North, Range 15 East, to the northeast corner of said claim.

DATED AND POSTED on the ground this 11th day of December, 2017

LOCATOR (s) Fossil Land and Livestock AGENT: T. Robert Breen  
Limited Co  
 13138 N High Hawk Dr  
 Marana, AZ 85658

AMC449700

## LODE CLAIM LOCATION MAP



● Corner Posts      ▲ Location Monuments      Scale: 1"=1000'



1. The above map depicts the **HOOK 224** Lode Claim, which is located in the SW 1/4 of the SE 1/4 and SE 1/4 of the SE 1/4 of Section 3, and NW 1/4 of the NE 1/4 and NE 1/4 of the NE 1/4 of Section 10, Township 1 North, Range 15.5 East, Gila & Salt River Base and Meridian, Gila County, Arizona, Globe Mining District.
2. The type of corner and location monuments used are wood 2"x2"x48" posts and metal tags with location information written thereon.
3. The bearings and distances in degrees and feet between claim corners are as depicted on the above map.

Fossil Land and Livestock Limited Co  
13138 N High Hawk Dr  
Marana, AZ 85658

NOTICE IS HEREBY GIVEN that the HOOK 225

RECEIVED  
H A Z STATE OFFICE  
2018 MAR -2 A 10: 42  
PHOENIX, ARIZONA

The location monument on which this notice is posted is situated within Section 3, Township 1  
North, Range 15.5 East, Gila Salt River Base and Meridian, Arizona and this claim encompasses portions  
of the following quarter section (s), section (s), Township (s) and Range (s) SW 1/4 of the SE 1/4 and SE 1/4  
of the SW 1/4 of Section 3, and NE 1/4 of the NW 1/4 and NW 1/4 of the NE 1/4 of Section 10, Township 1  
North, Range 15.5 East, Gila & Salt River Base and Meridian, Gila County, Arizona, Globe Mining District.

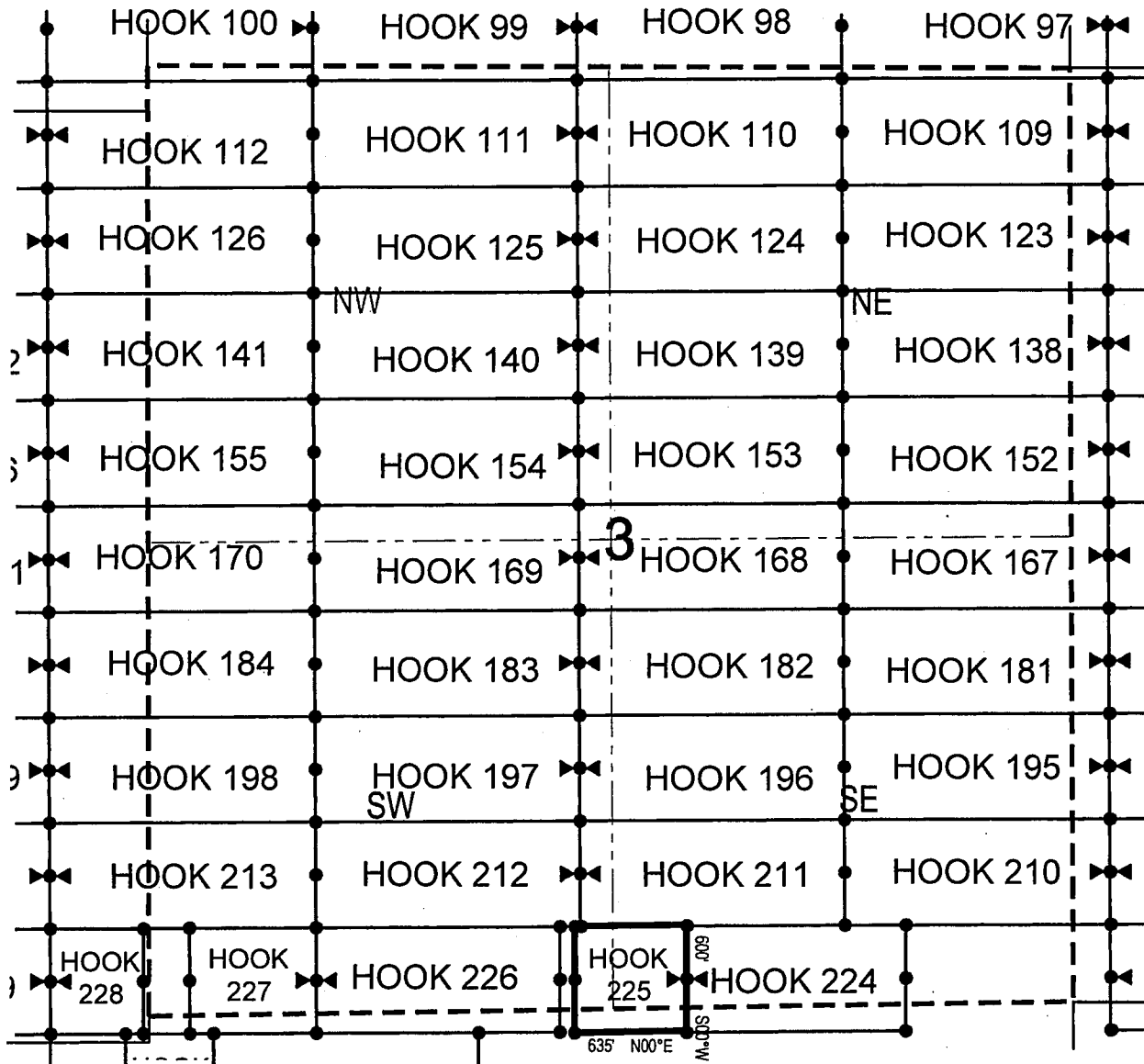
The locality of this claim with reference to some natural object or permanent monument and additional information (if any) concerning its locality are as follows: 11163 feet north and 13555 feet east from the southwest corner of Section 14, Township 1 North, Range 15 East, to the northeast corner of said claim.

DATED AND POSTED on the ground this 11th day of December, 2017

LOCATOR (s) Fossil Land and Livestock AGENT: T. Robert Breen /  
Limited Co  
 13138 N High Hawk Dr  
 Marana, AZ 85658

AMC 449701

## LODE CLAIM LOCATION MAP



• Corner Posts

▲ Location Monuments

Scale: 1"=1000'



1. The above map depicts the **HOOK 225** Lode Claim, which is located in the SW 1/4 of the SE 1/4 and SE 1/4 of the SW 1/4 of Section 3, and NE 1/4 of the NW 1/4 and NW 1/4 of the NE 1/4 of Section 10, Township 1 North, Range 15.5 East, Gila & Salt River Base and Meridian, Gila County, Arizona, Globe Mining District.
2. The type of corner and location monuments used are wood 2"x2"x48" posts and metal tags with location information written thereon.
3. The bearings and distances in degrees and feet between claim corners are as depicted on the above map.

Fossil Land and Livestock Limited Co  
13138 N High Hawk Dr  
Marana, AZ 85658

NOTICE IS HEREBY GIVEN that the **HOOK 226**  
\_\_\_\_\_ lode mining claim has been located  
by Fossil Land and Livestock Limited Co whose current mailing  
address is 13138 N High Hawk Dr  
Marana, AZ 85658

RECEIVED  
AZ STATE OFFICE  
2018 MAR -2 A 10:42  
PHOENIX, ARIZONA

The location monument on which this notice is posted is situated within Section 3, Township 1  
North, Range 15.5 East, Gila Salt River Base and Meridian, Arizona and this claim encompasses portions  
of the following quarter section (s), section (s), Township (s) and Range (s) SW 1/4 of the SW 1/4 and SE 1/4  
of the SW 1/4 of Section 3, and NW 1/4 of the NW 1/4 and NE 1/4 of the NW 1/4 of Section 10, Township 1  
North, Range 15.5 East, Gila & Salt River Base and Meridian, Gila County, Arizona, Globe Mining District.

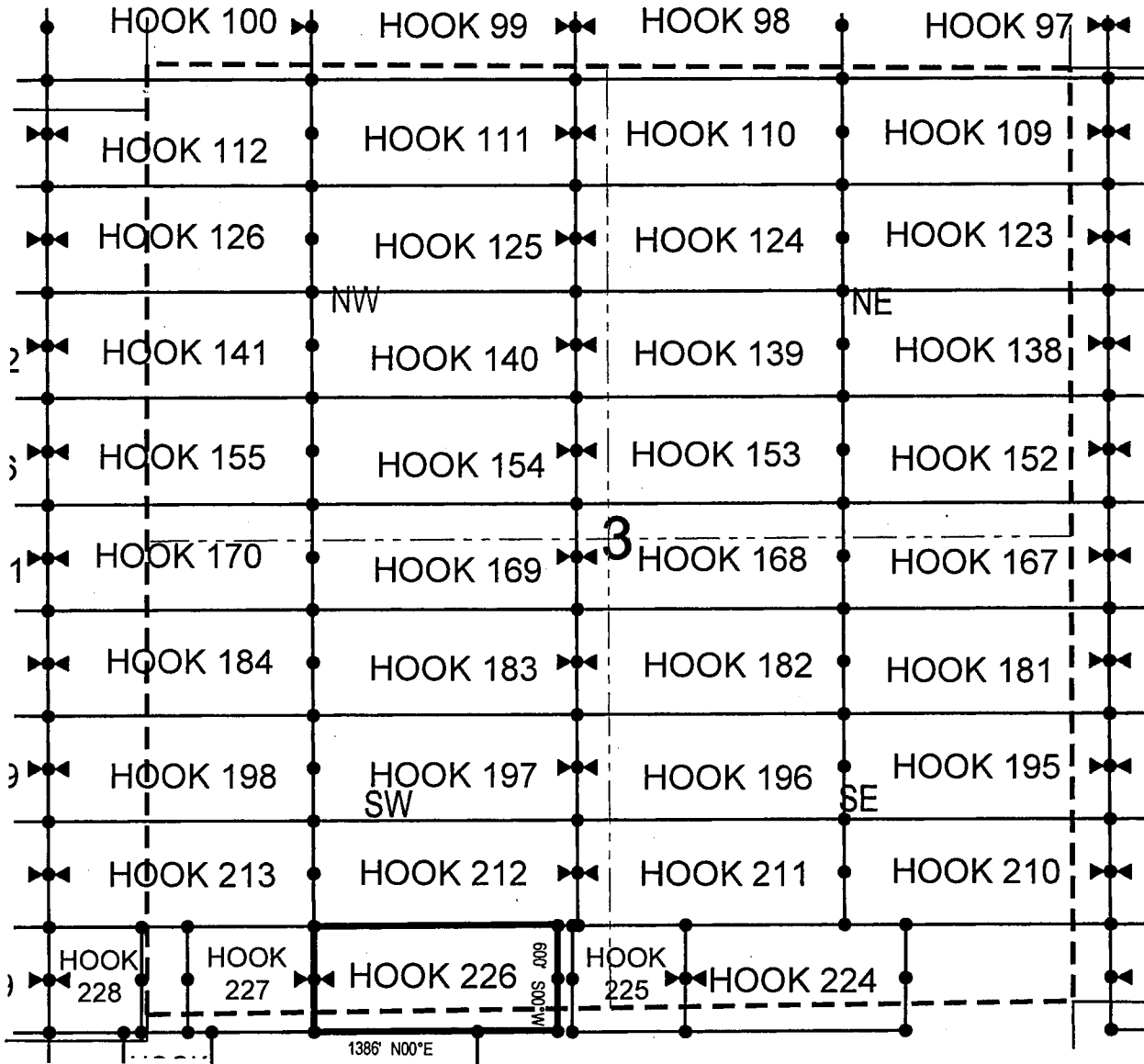
The locality of this claim with reference to some natural object or permanent monument and additional information (if any) concerning its locality are as follows: 11160 feet north and 12837 feet east from the southwest corner of Section 14, Township 1 North, Range 15 East, to the northeast corner of said claim.

DATED AND POSTED on the ground this 16th day of December, 2017

LOCATOR (s) Fossil Land and Livestock AGENT: T. Robert Breen /  
Limited Co  
 13138 N High Hawk Dr  
 Marana, AZ 85658

AMC449702

## LODE CLAIM LOCATION MAP



• Corner Posts    ▲ Location Monuments    Scale: 1"=1000'



1. The above map depicts the **HOOK 226** Lode Claim, which is located in the SW 1/4 of the SW 1/4 and SE 1/4 of the SW 1/4 of Section 3, and NW 1/4 of the NW 1/4 and NE 1/4 of the NW 1/4 of Section 10, Township 1 North, Range 15.5 East, Gila & Salt River Base and Meridian, Gila County, Arizona, Globe Mining District.
2. The type of corner and location monuments used are wood 2"x2"x48" posts and metal tags with location information written thereon.
3. The bearings and distances in degrees and feet between claim corners are as depicted on the above map.



When recorded return to:

Fossil Land and Livestock Limited Co  
13138 N High Hawk Dr  
Marana, AZ 85658

**LOCATION NOTICE FOR LODE MINING CLAIM**

NOTICE IS HEREBY GIVEN that the HOOK 227  
\_\_\_\_\_ lode mining claim has been located  
by Fossil Land and Livestock Limited Co whose current mailing  
address is 13138 N High Hawk Dr  
Marana, AZ 85658

RECEIVED  
M AZ STATE OFFICE  
2018 MAR - 2 A 10: 42  
PHOENIX, ARIZONA

The general course of this claim is East/West and it is situated in Gila  
County, Arizona. This claim is 710 feet in length and 600 feet in width. This claim runs  
from the location monument on which this location notice is posted approximately 10 feet in a  
easterly direction to the east end line and 700 feet in a westerly direction to the  
west end line. This claim is marked by six monuments, one at each corner and one at the center of each  
end line of the claim.

The location monument on which this notice is posted is situated within Section 3, Township 1  
North, Range 15.5 East, Gila Salt River Base and Meridian, Arizona and this claim encompasses portions  
of the following quarter section (s), section (s), Township (s) and Range (s) SW 1/4 of the SW 1/4 of Section  
3, and NW 1/4 of the NW 1/4 of Section 10, Township 1 North, Range 15.5 East, Gila & Salt River Base and  
Meridian, Gila County, Arizona, Globe Mining District.

The locality of this claim with reference to some natural object or permanent monument and additional information  
(if any) concerning its locality are as follows: 11151 feet north and 11451 feet east from the southwest corner of  
Section 14, Township 1 North, Range 15 East, to the northeast corner of said claim.

DATED AND POSTED on the ground this 16th day of December, 20 17

LOCATOR (s) Fossil Land and Livestock AGENT: T. Robert Breen /  
Limited Co  
13138 N High Hawk Dr  
Marana, AZ 85658

A.M.C 449703

[illegible]

### ▲ Location Monuments

1. The above map depicts the **HOOK 227** Lode Claim, which is located in the SW 1/4 of the SW 1/4 of Section 3, and NW 1/4 of the NW 1/4 of Section 10, Township 1 North, Range 15.5 East, Gila & Salt River Base and Meridian, Gila County, Arizona, Globe Mining District.
2. The type of corner and location monuments used are wood 2"x2"x48" posts and metal tags with location information written thereon.
3. The bearings and distances in degrees and feet between claim corners are as depicted on the above map.

Fossil Land and Livestock Limited Co  
13138 N High Hawk Dr  
Marana, AZ 85658

NOTICE IS HEREBY GIVEN that the **HOOK 228**  
\_\_\_\_\_ lode mining claim has been located  
by Fossil Land and Livestock Limited Co whose current mailing  
address is 13138 N High Hawk Dr  
Marana, AZ 85658

RECEIVED  
PHOENIX, ARIZONA  
2018 MAR -2 A 10: 42

The location monument on which this notice is posted is situated within Section 1, Township 1  
North, Range 15 East, Gila Salt River Base and Meridian, Arizona and this claim encompasses portions  
of the following quarter section (s), section (s), Township (s) and Range (s) SE 1/4 of the SE 1/4 of Section 1,  
Township 1 North, Range 15 East, Gila & Salt River Base and Meridian, Gila County, Arizona, Globe Mining  
District.

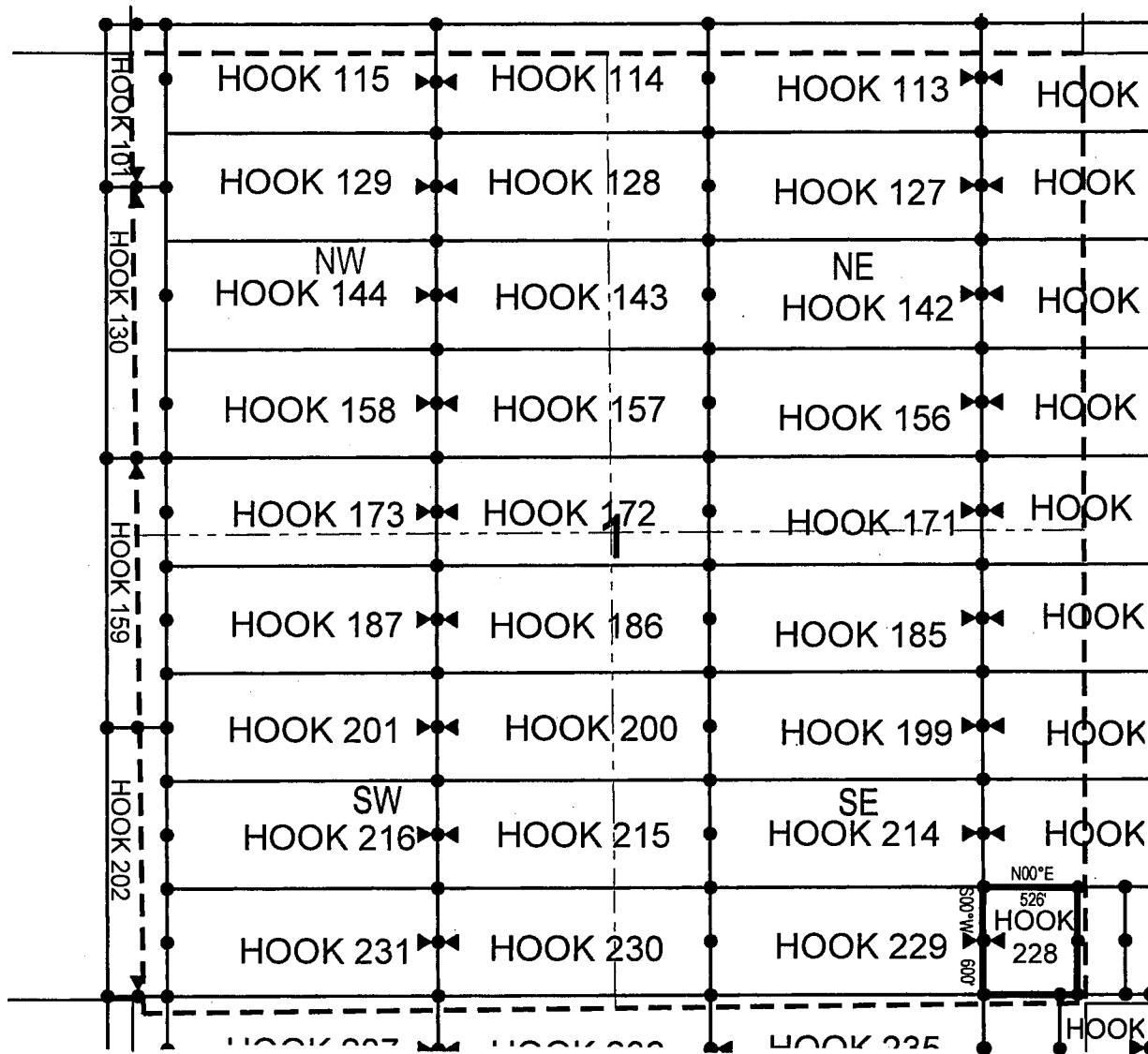
The locality of this claim with reference to some natural object or permanent monument and additional information (if any) concerning its locality are as follows: 11142 feet north and 10477 feet east from the southwest corner of Section 14, Township 1 North, Range 15 East, to the northeast corner of said claim.

DATED AND POSTED on the ground this 14th day of December, 2017

LOCATOR (s) Fossil Land and Livestock AGENT: T. Robert Breen /  
Limited Co  
 13138 N High Hawk Dr  
 Marana, AZ 85658

АМС 449704

## LODE CLAIM LOCATION MAP



● Corner Posts      ▲ Location Monuments      Scale: 1"=1000'



1. The above map depicts the **HOOK 228** Lode Claim, which is located in the SE 1/4 of the SE 1/4 of Section 1, Township 1 North, Range 15 East, Gila & Salt River Base and Meridian, Gila County, Arizona, Globe Mining District.
2. The type of corner and location monuments used are wood 2"x2"x48" posts and metal tags with location information written thereon.
3. The bearings and distances in degrees and feet between claim corners are as depicted on the above map.

Fossil Land and Livestock Limited Co  
13138 N High Hawk Dr  
Marana, AZ 85658

NOTICE IS HEREBY GIVEN that the HOOK 229

RECEIVED  
AZ STATE OFFICE  
2018 MAR -2 A 10: 42  
PHOENIX, ARIZONA

The location monument on which this notice is posted is situated within Section 1, Township 1  
North, Range 15 East, Gila Salt River Base and Meridian, Arizona and this claim encompasses portions  
of the following quarter section (s), section (s), Township (s) and Range (s) SE 1/4 of the SE 1/4 and SW 1/4  
of the SE 1/4 of Section 1, Township 1 North, Range 15 East, Gila & Salt River Base and Meridian, Gila  
County, AZ, Globe Mining District.

The locality of this claim with reference to some natural object or permanent monument and additional information (if any) concerning its locality are as follows: 11142 feet north and 9951 feet east from the southwest corner of Section 14, Township 1 North, Range 15 East, to the northeast corner of said claim.

DATED AND POSTED on the ground this 14th day of December 2017

LOCATOR (s) Fossil Land and Livestock AGENT: T. Robert Breen  
Limited Co  
13138 N High Hawk Dr  
Marana, AZ 85658

AMC 449-705

The map displays a rectangular area divided by a grid of horizontal and vertical lines. The horizontal lines are labeled on the left side as HOOK 101, HOOK 130, HOOK 159, and HOOK 202. The vertical lines are labeled at the bottom as HOOK 228, HOOK 229, HOOK 230, HOOK 231, HOOK 232, HOOK 233, HOOK 234, and HOOK 235. A central vertical dashed line runs through the middle of the grid.

Individual hook locations are marked with dots and labeled with numbers. The labels are arranged in rows:

- Row 1: HOOK 115, HOOK 114, HOOK 113, HOOK
- Row 2: HOOK 129, HOOK 128, HOOK 127, HOOK
- Row 3: NW HOOK 144, HOOK 143, NE HOOK 142, HOOK
- Row 4: HOOK 158, HOOK 157, HOOK 156, HOOK
- Row 5: HOOK 173, HOOK 172, HOOK 171, HOOK
- Row 6: HOOK 187, HOOK 186, HOOK 185, HOOK
- Row 7: HOOK 201, HOOK 200, HOOK 199, HOOK
- Row 8: SW HOOK 216, HOOK 215, SE HOOK 214, HOOK
- Row 9: HOOK 231, HOOK 230, HOOK 229, HOOK 228
- Row 10: HOOK 237, HOOK 236, HOOK 235, HOOK

A scale bar at the bottom indicates distances of 1500' North-South and 1700' East-West. Various symbols, including arrows and dashed lines, indicate specific features or boundaries within the grid.

**Scale: 1"=1000'**



1. The above map depicts the **HOOK 229** Lode Claim, which is located in the SE 1/4 of the SE 1/4 and SW 1/4 of the SE 1/4 of Section 1, Township 1 North, Range 15 East, Gila & Salt River Base and Meridian, Gila County, Arizona, Globe Mining District.
2. The type of corner and location monuments used are wood 2"x2"x48" posts and metal tags with location information written thereon.
3. The bearings and distances in degrees and feet between claim corners are as depicted on the above map.

When recorded return to:

Fossil Land and Livestock Limited Co  
13138 N High Hawk Dr  
Marana, AZ 85658

**LOCATION NOTICE FOR LODE MINING CLAIM**

NOTICE IS HEREBY GIVEN that the HOOK 230  
\_\_\_\_\_ lode mining claim has been located  
by Fossil Land and Livestock Limited Co whose current mailing  
address is 13138 N High Hawk Dr  
Marana, AZ 85658

RECEIVED  
AZ STATE OFFICE  
2018 MAR -2 A 10:42  
PHOENIX, ARIZONA

The general course of this claim is East/West and it is situated in Gila  
County, Arizona. This claim is 1500 feet in length and 600 feet in width. This claim runs  
from the location monument on which this location notice is posted approximately 1490 feet in a  
easterly direction to the east end line and 10 feet in a westerly direction to the  
west end line. This claim is marked by six monuments, one at each corner and one at the center of each  
end line of the claim.

The location monument on which this notice is posted is situated within Section 1, Township 1  
North, Range 15 East, Gila Salt River Base and Meridian, Arizona and this claim encompasses portions  
of the following quarter section (s), section (s), Township (s) and Range (s) SE 1/4 of the SW 1/4 and SW 1/4  
of the SE 1/4 of Section 1, Township 1 North, Range 15 East, Gila & Salt River Base and Meridian, Gila  
County, AZ, Globe Mining District.

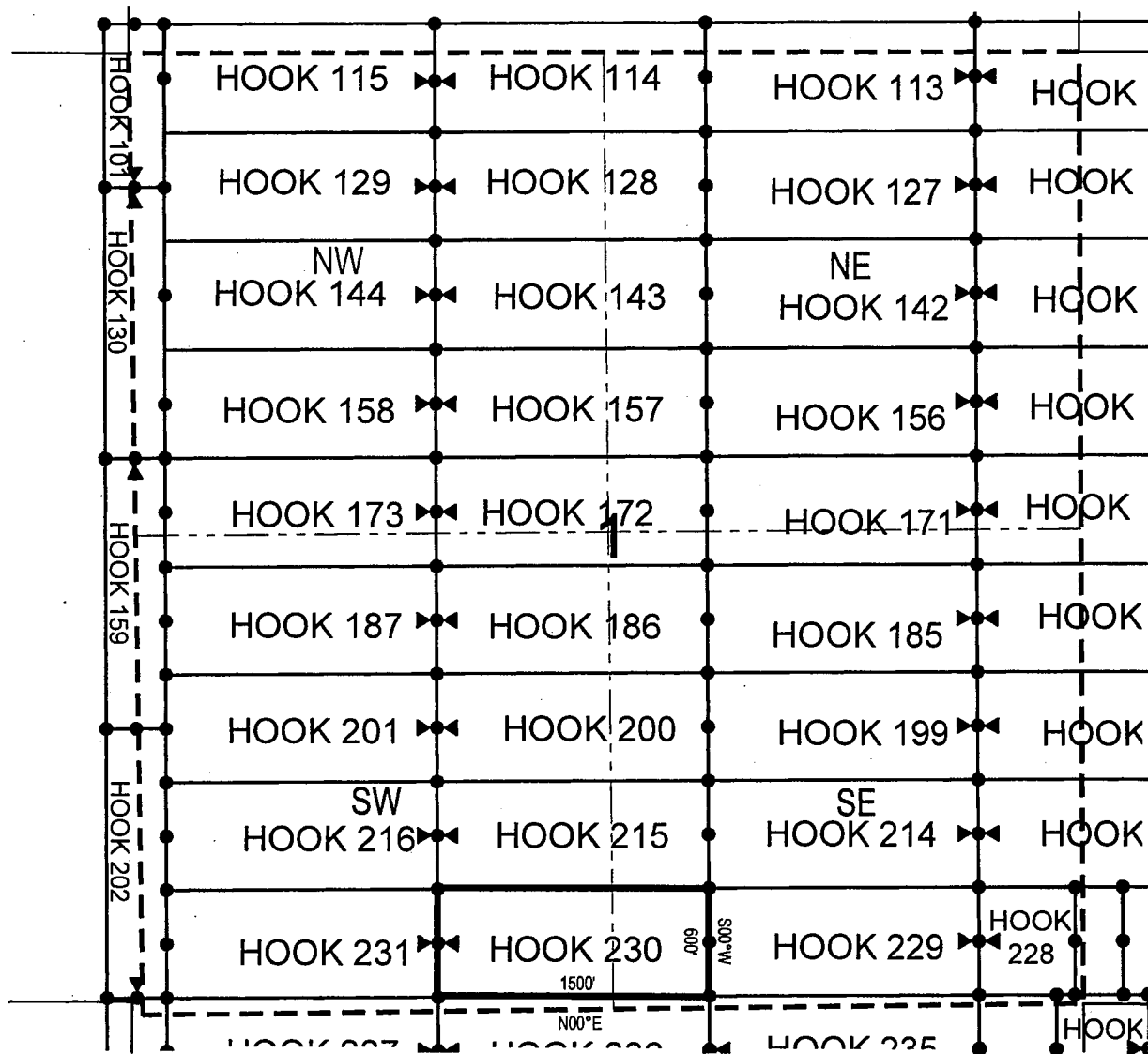
The locality of this claim with reference to some natural object or permanent monument and additional information  
(if any) concerning its locality are as follows: 11134 feet north and 8451 feet east from the southwest corner of  
Section 14, Township 1 North, Range 15 East, to the northeast corner of said claim.

DATED AND POSTED on the ground this 17th day of January, 20 18

LOCATOR (s) Fossil Land and Livestock AGENT: T. Robert Breen /  
Limited Co  
13138 N High Hawk Dr  
Marana, AZ 85658

AMC449706

## LODE CLAIM LOCATION MAP



● Corner Posts    ▲ Location Monuments    Scale: 1"=1000'



1. The above map depicts the **HOOK 230** Lode Claim, which is located in the SE 1/4 of the SW 1/4 and SW 1/4 of the SE 1/4 of Section 1, Township 1 North, Range 15 East, Gila & Salt River Base and Meridian, Gila County, Arizona, Globe Mining District.
2. The type of corner and location monuments used are wood 2"x2"x48" posts and metal tags with location information written thereon.
3. The bearings and distances in degrees and feet between claim corners are as depicted on the above map.



Fossil Land and Livestock Limited Co  
13138 N High Hawk Dr  
Marana, AZ 85658

NOTICE IS HEREBY GIVEN that the **HOOK 231**  
\_\_\_\_\_ lode mining claim has been located  
by Fossil Land and Livestock Limited Co whose current mailing  
address is 13138 N High Hawk Dr  
Marana, AZ 85658

RECEIVED  
PHOENIX, ARIZONA  
2018 MAR -2 A 10:42  
PHOENIX, ARIZONA

The location monument on which this notice is posted is situated within Section 1, Township 1  
North, Range 15 East, Gila Salt River Base and Meridian, Arizona and this claim encompasses portions  
of the following quarter section (s), section (s), Township (s) and Range (s) SE 1/4 of the SW 1/4 and SW 1/4  
of the SW 1/4 of Section 1, Township 1 North, Range 15 East, Gila & Salt River Base and Meridian, Gila  
County, AZ, Globe Mining District.

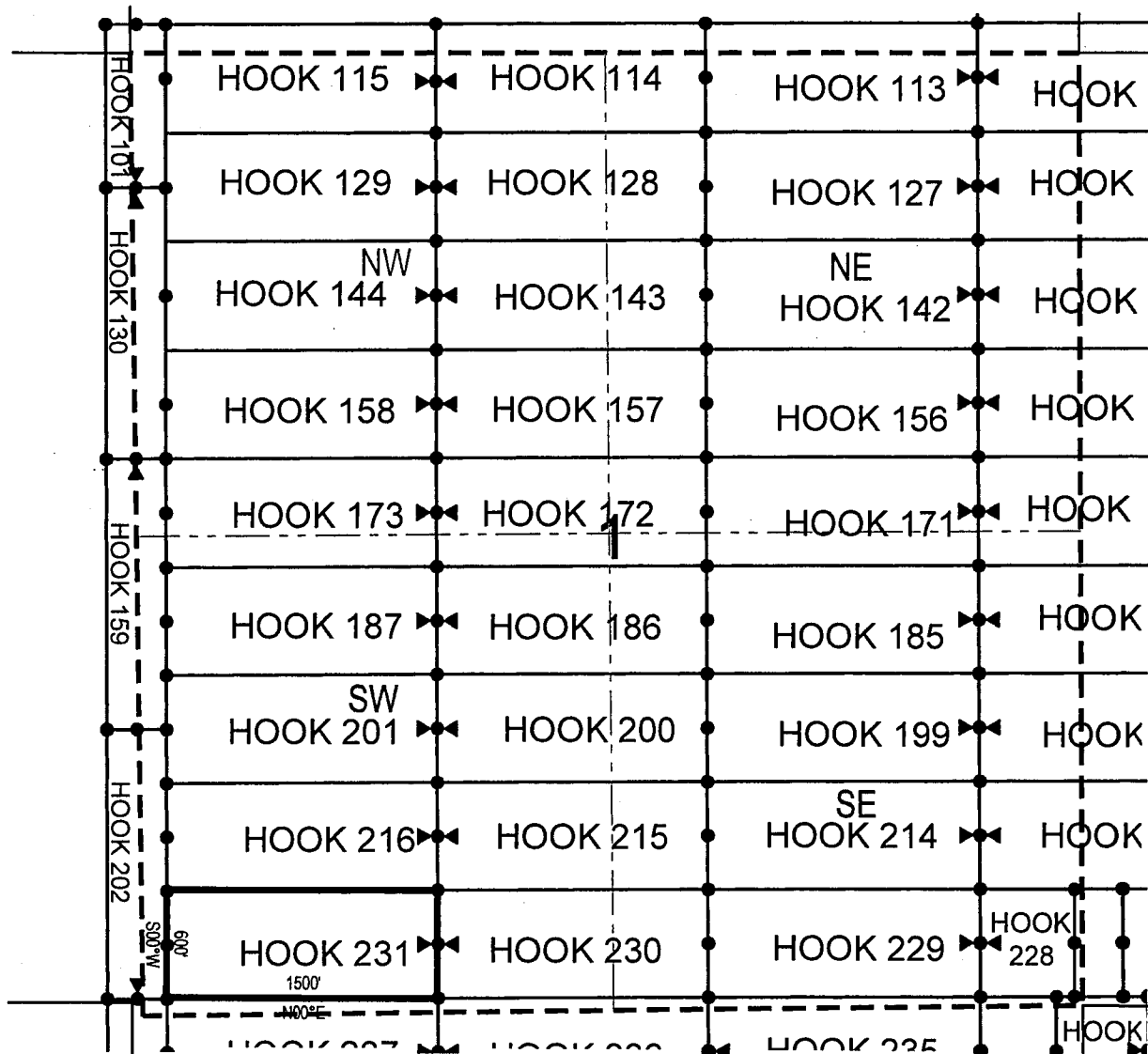
The locality of this claim with reference to some natural object or permanent monument and additional information (if any) concerning its locality are as follows: 11125 feet north and 6951 feet east from the southwest corner of Section 14, Township 1 North, Range 15 East, to the northeast corner of said claim.

DATED AND POSTED on the ground this 17th day of January 2018

LOCATOR (s) Fossil Land and Livestock AGENT: T. Robert Breen  
Limited Co  
 13138 N High Hawk Dr  
 Marana, AZ 85658

AMC-449707

## LODE CLAIM LOCATION MAP



● Corner Posts

▲ Location Monuments

Scale: 1"=1000'



1. The above map depicts the **HOOK 231** Lode Claim, which is located in the SE 1/4 of the SW 1/4 and SW 1/4 of the SW 1/4 of Section 1, Township 1 North, Range 15 East, Gila & Salt River Base and Meridian, Gila County, Arizona, Globe Mining District.
2. The type of corner and location monuments used are wood 2"x2"x48" posts and metal tags with location information written thereon.
3. The bearings and distances in degrees and feet between claim corners are as depicted on the above map.

Fossil Land and Livestock Limited Co  
13138 N High Hawk Dr  
Marana, AZ 85658

NOTICE IS HEREBY GIVEN that the **HOOK 232**  
\_\_\_\_\_ lode mining claim has been located  
by Fossil Land and Livestock Limited Co whose current mailing  
address is 13138 N High Hawk Dr  
Marana, AZ 85658

RECEIVED  
MAR 27 STATE OFFICE  
2018 MAR -2 A 10:42  
PHOENIX, ARIZONA

The location monument on which this notice is posted is situated within Section 12, Township 1 North, Range 15 East, Gila Salt River Base and Meridian, Arizona and this claim encompasses portions of the following quarter section (s), section (s), Township (s) and Range (s) SW 1/4 of the NW 1/4 and NW 1/4 of the NW 1/4 of Section 12, SW 1/4 of the SW 1/4 of Section 1, SE 1/4 of the SE 1/4 of Section 2, and NE 1/4 of the NE 1/4 and SE 1/4 of the NE 1/4 of Section 11, Township 1 North, Range 15 East, Gila & Salt River Base and Meridian, Gila County, Arizona, Globe Mining District.

The locality of this claim with reference to some natural object or permanent monument and additional information (if any) concerning its locality are as follows: 10516 feet north and 5455 feet east from the southwest corner of Section 14, Township 1 North, Range 15 East, to the northeast corner of said claim.

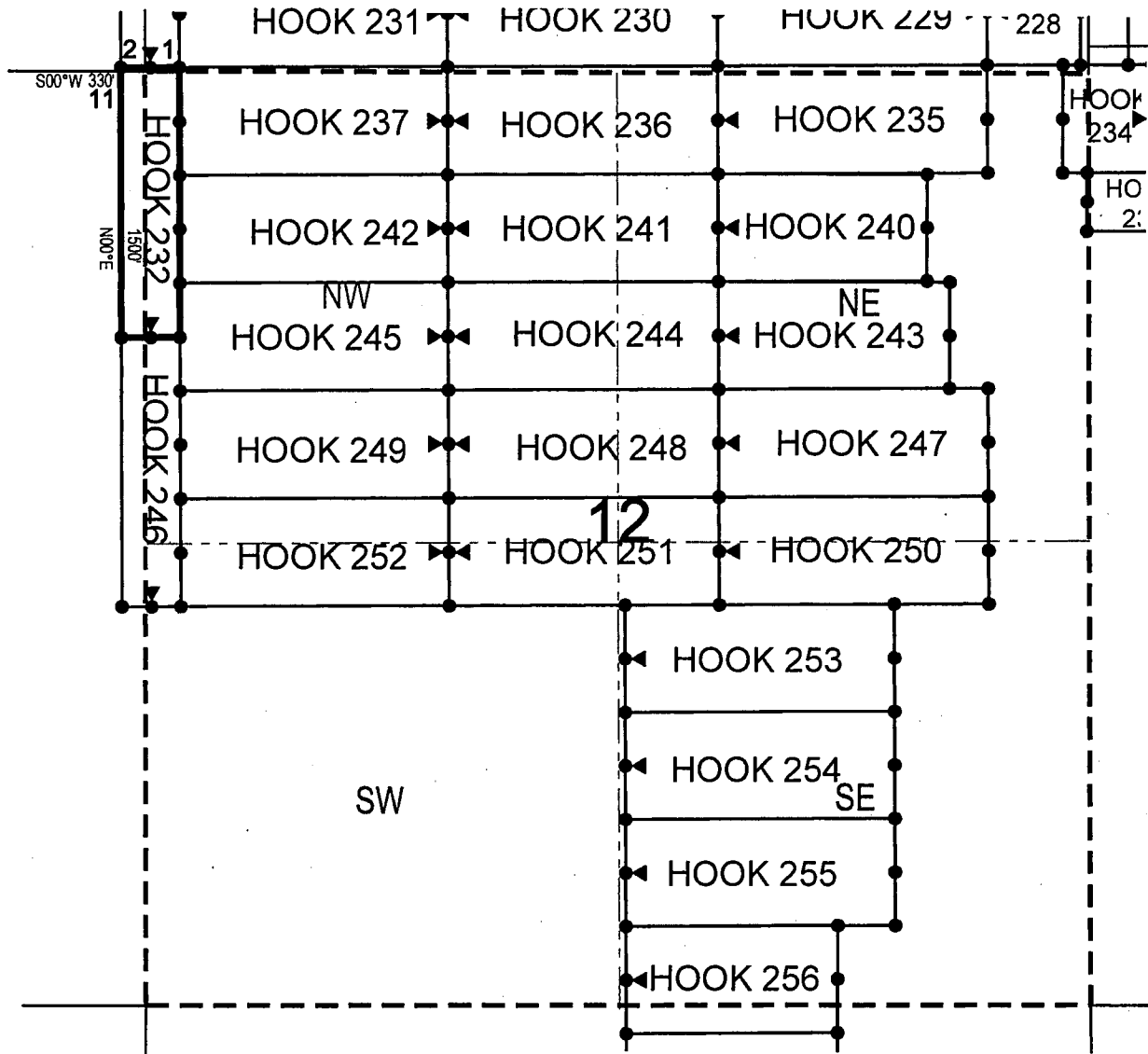
DATED AND POSTED on the ground this 15th day of January, 2018

LOCATOR (s) Fossil Land and Livestock  
Limited Co  
13138 N High Hawk Dr  
Marana, AZ 85658

AGENT: T. Robert Breen /

AMC 44-9708

## LODE CLAIM LOCATION MAP



● Corner Posts    ▲ Location Monuments    Scale: 1"=1000'



1. The above map depicts the **HOOK 232** Lode Claim, which is located in the SW 1/4 of the NW 1/4 and NW 1/4 of the NW 1/4 of Section 12, SW 1/4 of the SW 1/4 of Section 1, SE 1/4 of the SE 1/4 of Section 2, and NE 1/4 of the NE 1/4 and SE 1/4 of the NE 1/4 of Section 11, Township 1 North, Range 15 East, Gila & Salt River Base and Meridian, Pinal County, Arizona, Globe Mining District.
2. The type of corner and location monuments used are wood 2"x2"x48" posts and metal tags with location information written thereon.
3. The bearings and distances in degrees and feet between claim corners are as depicted on the above map.

Fossil Land and Livestock Limited Co  
13138 N High Hawk Dr  
Marana, AZ 85658

NOTICE IS HEREBY GIVEN that the HOOK 233

RECEIVED  
HAWAII STATE OFFICE  
2018 MAR -2 A 10:42  
PHOENIX, ARIZONA

The location monument on which this notice is posted is situated within Section 10, Township 1  
North, Range 15.5 East, Gila Salt River Base and Meridian, Arizona and this claim encompasses portions  
of the following quarter section (s), section (s), Township (s) and Range (s) NW 1/4 of the NW 1/4 and NE 1/4  
of the NW 1/4 of Section 10, Township 1 North, Range 15.5 East, Gila & Salt River Base and Meridian, Gila  
County, Arizona, Globe Mining District.

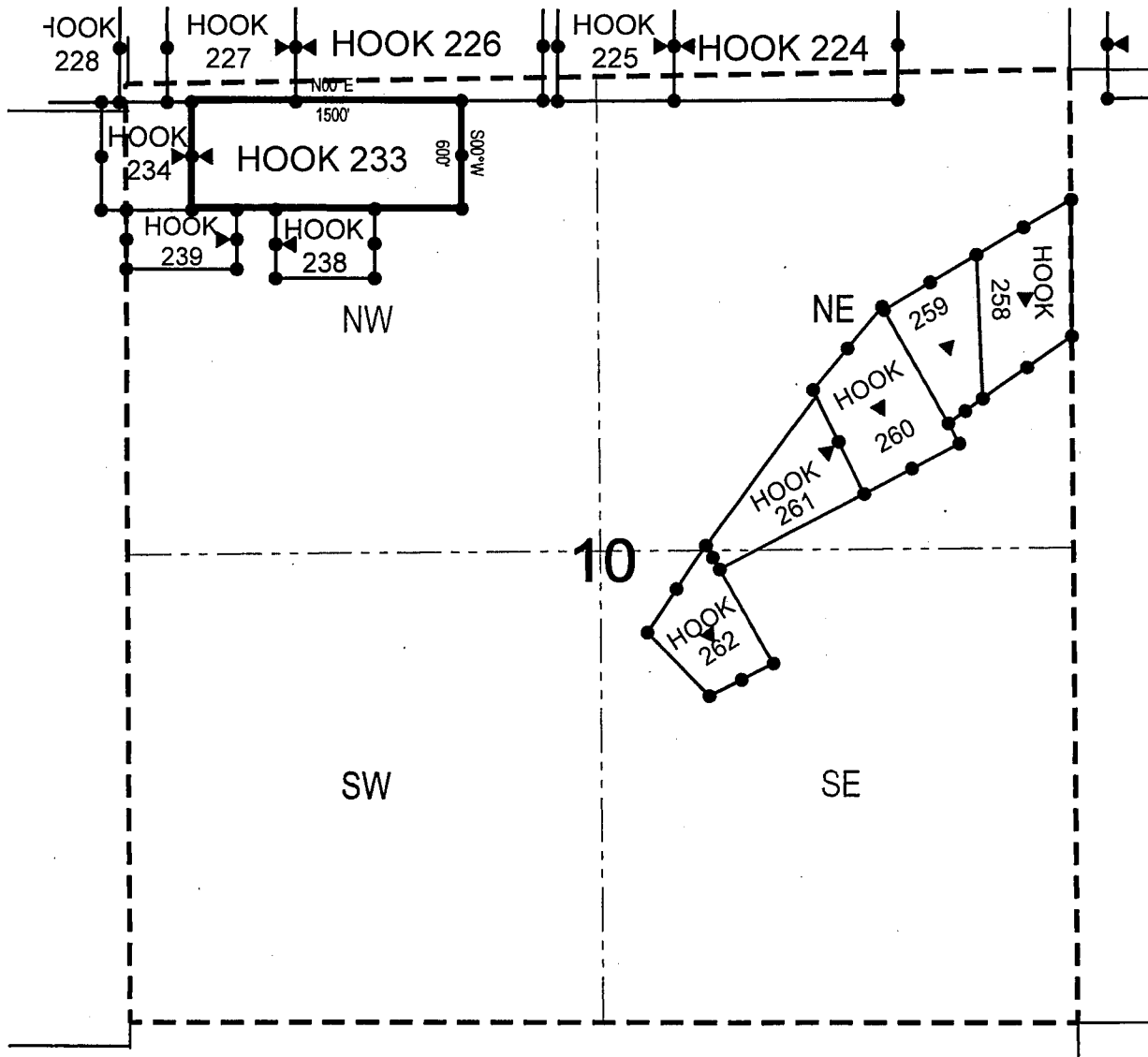
The locality of this claim with reference to some natural object or permanent monument and additional information (if any) concerning its locality are as follows: 10556 feet north and 12381 feet east from the southwest corner of Section 14, Township 1 North, Range 15 East, to the northeast corner of said claim.

DATED AND POSTED on the ground this 16th day of December 2017

LOCATOR (s) Fossil Land and Livestock AGENT: T. Robert Breen  
Limited Co  
 13138 N High Hawk Dr  
 Marana, AZ 85658

AMC449709

## LODE CLAIM LOCATION MAP



● Corner Posts    ▲ Location Monuments    Scale: 1"=1000'



1. The above map depicts the **HOOK 233** Lode Claim, which is located in the NW 1/4 of the NW 1/4 and NE 1/4 of the NW 1/4 of Section 10, Township 1 North, Range 15.5 East, Gila & Salt River Base and Meridian, Gila County, Arizona, Globe Mining District.
2. The type of corner and location monuments used are wood 2"x2"x48" posts and metal tags with location information written thereon.
3. The bearings and distances in degrees and feet between claim corners are as depicted on the above map.

When recorded return to:

Fossil Land and Livestock Limited Co  
13138 N High Hawk Dr  
Marana, AZ 85658

**LOCATION NOTICE FOR LODE MINING CLAIM**

NOTICE IS HEREBY GIVEN that the **HOOK 234**

\_\_\_\_\_ lode mining claim has been located

by Fossil Land and Livestock Limited Co whose current mailing

address is 13138 N High Hawk Dr

Marana, AZ 85658

RECEIVED  
MAR 27 STATE OFFICE  
2018 MAR - 2 A 10:43  
PHOENIX, ARIZONA

The general course of this claim is East/West and it is situated in Gila

County, Arizona. This claim is 503 feet in length and 600 feet in width. This claim runs

from the location monument on which this location notice is posted approximately 10 feet in a

easterly direction to the east end line and 493 feet in a westerly direction to the

west end line. This claim is marked by six monuments, one at each corner and one at the center of each end line of the claim.

The location monument on which this notice is posted is situated within Section 10, Township 1

North, Range 15.5 East, Gila Salt River Base and Meridian, Arizona and this claim encompasses portions

of the following quarter section (s), section (s), Township (s) and Range (s) NW 1/4 of the NW 1/4 of Section 10, Township 1 North, Range 15.5 East, and SE 1/4 of the SE 1/4 of Section 1, and NE 1/4 of the NE 1/4 of Section 12, Township 1 North, Range 15 East, Gila & Salt River Base and Meridian, Gila County, Arizona, Globe Mining District.

The locality of this claim with reference to some natural object or permanent monument and additional information (if any) concerning its locality are as follows: 10548 feet north and 10881 feet east from the southwest corner of Section 14, Township 1 North, Range 15 East, to the northeast corner of said claim.

DATED AND POSTED on the ground this 16th day of December, 20 17

LOCATOR (s) Fossil Land and Livestock AGENT: T. Robert Breen /

Limited Co

13138 N High Hawk Dr

Marana, AZ 85658

AMC 449710

1. The above map depicts the **HOOK 234** Lode Claim, which is located in the NW 1/4 of the NW 1/4 of Section 10, Township 1 North, Range 15.5 East, and SE 1/4 of the SE 1/4 of Section 1, and NE 1/4 of the NE 1/4 of Section 12, Township 1 North, Range 15 East, Gila & Salt River Base and Meridian, Gila County, Arizona, Globe Mining District.
2. The type of corner and location monuments used are wood 2"x2"x48" posts and metal tags with location information written thereon.
3. The bearings and distances in degrees and feet between claim corners are as depicted on the above map.



Fossil Land and Livestock Limited Co  
13138 N High Hawk Dr  
Marana, AZ 85658

NOTICE IS HEREBY GIVEN that the **HOOK 235**

RECEIVED  
ARIZONA STATE OFFICE  
2018 MAR -2 A 10: 43  
PHOENIX, ARIZONA

The location monument on which this notice is posted is situated within Section 12, Township 1  
North, Range 15 East, Gila Salt River Base and Meridian, Arizona and this claim encompasses portions  
of the following quarter section (s), section (s), Township (s) and Range (s) NW 1/4 of the NE 1/4 and NE 1/4  
of the NE 1/4 of Section 12, and SE 1/4 of the SE 1/4 and SW 1/4 of the SE 1/4 of Section 1, Township 1  
North, Range 15 East, Gila & Salt River Base and Meridian, Gila County, Arizona, Globe Mining District.

The locality of this claim with reference to some natural object or permanent monument and additional information (if any) concerning its locality are as follows: 10542 feet north and 9954 feet east from the southwest corner of Section 14, Township 1 North, Range 15 East, to the northeast corner of said claim.

DATED AND POSTED on the ground this 16th day of December 2017

LOCATOR (s) Fossil Land and Livestock AGENT: T. Robert Breen  
Limited Co  
13138 N High Hawk Dr  
Marana, AZ 85658

AHC 449711

The diagram shows a 12-acre tract divided into four quadrants: NW, NE, SW, and SE. The tract is bounded by a dashed line on the north and a dashed line on the south. The area is divided into a grid of 12-acre sections. The hook locations and directions are as follows:

- Top Row (North Boundary):**
  - HOOK 231 (North)
  - HOOK 230 (North)
  - HOOK 229 (North)
  - HOOK 228 (North)
- Second Row:**
  - HOOK 237 (West)
  - HOOK 236 (West)
  - HOOK 235 (West)
  - HOOK 234 (West)
- Third Row:**
  - HOOK 242 (West)
  - HOOK 241 (West)
  - HOOK 240 (West)
  - HOOK 239 (West)
- Fourth Row:**
  - HOOK 245 (West)
  - HOOK 244 (West)
  - HOOK 243 (West)
  - HOOK 242 (West)
- Fifth Row:**
  - HOOK 249 (West)
  - HOOK 248 (West)
  - HOOK 247 (West)
  - HOOK 246 (West)
- Sixth Row:**
  - HOOK 252 (West)
  - HOOK 251 (West)
  - HOOK 250 (West)
  - HOOK 249 (West)
- Seventh Row:**
  - HOOK 253 (West)
  - HOOK 254 (West)
  - HOOK 255 (West)
  - HOOK 256 (West)

Additional labels include "1500' N00°E" and "300' W00°W" indicating distances and directions between specific hook locations.

1. The above map depicts the **HOOK 235** Lode Claim, which is located in the NW 1/4 of the NE 1/4 and NE 1/4 of the NE 1/4 of Section 12, and SE 1/4 of the SE 1/4 and SW 1/4 of the SE 1/4 of Section 1, Township 1 North, Range 15 East, Gila & Salt River Base and Meridian, Pinal County, Arizona, Globe Mining District.
2. The type of corner and location monuments used are wood 2"x2"x48" posts and metal tags with location information written thereon.
3. The bearings and distances in degrees and feet between claim corners are as depicted on the above map.

When recorded return to:

Fossil Land and Livestock Limited Co  
13138 N High Hawk Dr  
Marana, AZ 85658

**LOCATION NOTICE FOR LOPE MINING CLAIM**

NOTICE IS HEREBY GIVEN that the HOOK 236  
\_\_\_\_\_ lode mining claim has been located  
by Fossil Land and Livestock Limited Co whose current mailing  
address is 13138 N High Hawk Dr  
Marana, AZ 85658

RECEIVED  
PIMA STATE OFFICE  
2018 MAR -2 A 10:43  
PHOENIX, ARIZONA

The general course of this claim is East/West and it is situated in Gila  
County, Arizona. This claim is 1500 feet in length and 600 feet in width. This claim runs  
from the location monument on which this location notice is posted approximately 1490 feet in a  
easterly direction to the east end line and 10 feet in a westerly direction to the  
west end line. This claim is marked by six monuments, one at each corner and one at the center of each  
end line of the claim.

The location monument on which this notice is posted is situated within Section 12, Township 1  
North, Range 15 East, Gila Salt River Base and Meridian, Arizona and this claim encompasses portions  
of the following quarter section (s), section (s), Township (s) and Range (s) NE 1/4 of the NW 1/4 and NW 1/4  
of the NE 1/4 of Section 12, and SW 1/4 of the SE 1/4 and SE 1/4 of the SW 1/4 of Section 1, Township 1  
North, Range 15 East, Gila & Salt River Base and Meridian, Gila County, Arizona, Globe Mining District.

The locality of this claim with reference to some natural object or permanent monument and additional information  
(if any) concerning its locality are as follows: 10534 feet north and 8455 feet east from the southwest corner of  
Section 14, Township 1 North, Range 15 East, to the northeast corner of said claim.

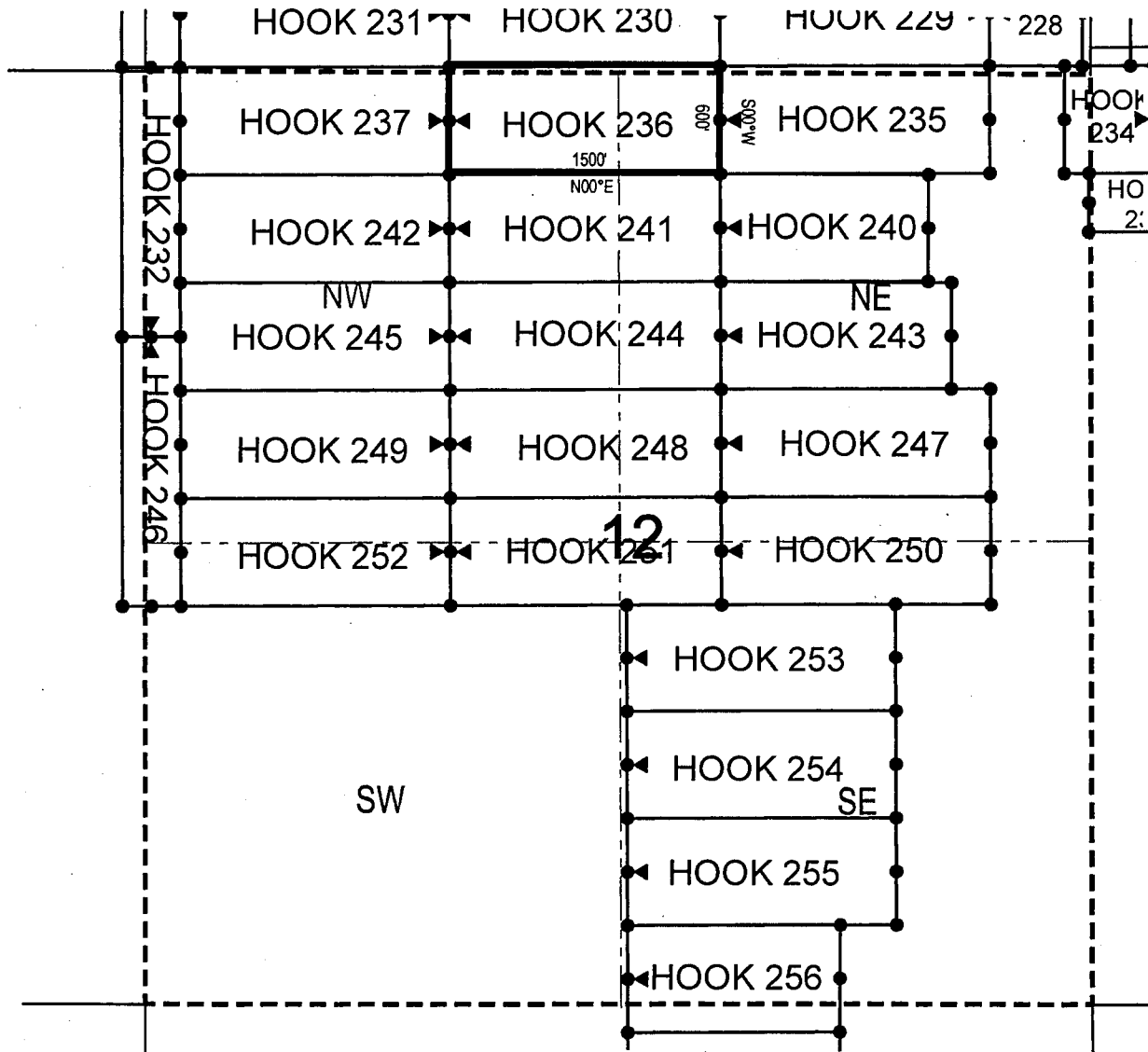
DATED AND POSTED on the ground this 15th day of January, 20 18.

LOCATOR (s) Fossil Land and Livestock AGENT: T. Robert Breen /  
Limited Co  
13138 N High Hawk Dr  
Marana, AZ 85658



AMC449712

## LODE CLAIM LOCATION MAP



● Corner Posts    ▲ Location Monuments    Scale: 1"=1000'



1. The above map depicts the **HOOK 236** Lode Claim, which is located in the NE 1/4 of the NW 1/4 and NW 1/4 of the NE 1/4 of Section 12, and SW 1/4 of the SE 1/4 and SE 1/4 of the SW 1/4 of Section 1, Township 1 North, Range 15 East, Gila & Salt River Base and Meridian, Pinal County, Arizona, Globe Mining District.
2. The type of corner and location monuments used are wood 2"x2"x48" posts and metal tags with location information written thereon.
3. The bearings and distances in degrees and feet between claim corners are as depicted on the above map.

When recorded return to:

Fossil Land and Livestock Limited Co  
13138 N High Hawk Dr  
Marana, AZ 85658

**LOCATION NOTICE FOR LODE MINING CLAIM**

NOTICE IS HEREBY GIVEN that the HOOK 237  
\_\_\_\_\_ lode mining claim has been located  
by Fossil Land and Livestock Limited Co whose current mailing  
address is 13138 N High Hawk Dr  
Marana, AZ 85658


RECEIVED  
AZ STATE OFFICE  
2018 MAR - 2 A 10:43  
PHOENIX, ARIZONA

The general course of this claim is East/West and it is situated in Gila  
County, Arizona. This claim is 1500 feet in length and 600 feet in width. This claim runs  
from the location monument on which this location notice is posted approximately 10 feet in a  
easterly direction to the east end line and 1490 feet in a westerly direction to the  
west end line. This claim is marked by six monuments, one at each corner and one at the center of each  
end line of the claim.

The location monument on which this notice is posted is situated within Section 12, Township 1  
North, Range 15 East, Gila Salt River Base and Meridian, Arizona and this claim encompasses portions  
of the following quarter section (s), section (s), Township (s) and Range (s) NE 1/4 of the NW 1/4 and NW  
1/4 of the NW 1/4 of Section 12, and SE 1/4 of the SW 1/4 and SW 1/4 of the SW 1/4 of Section 1, Township  
1 North, Range 15 East, Gila & Salt River Base and Meridian, Gila County, Arizona, Globe Mining District.

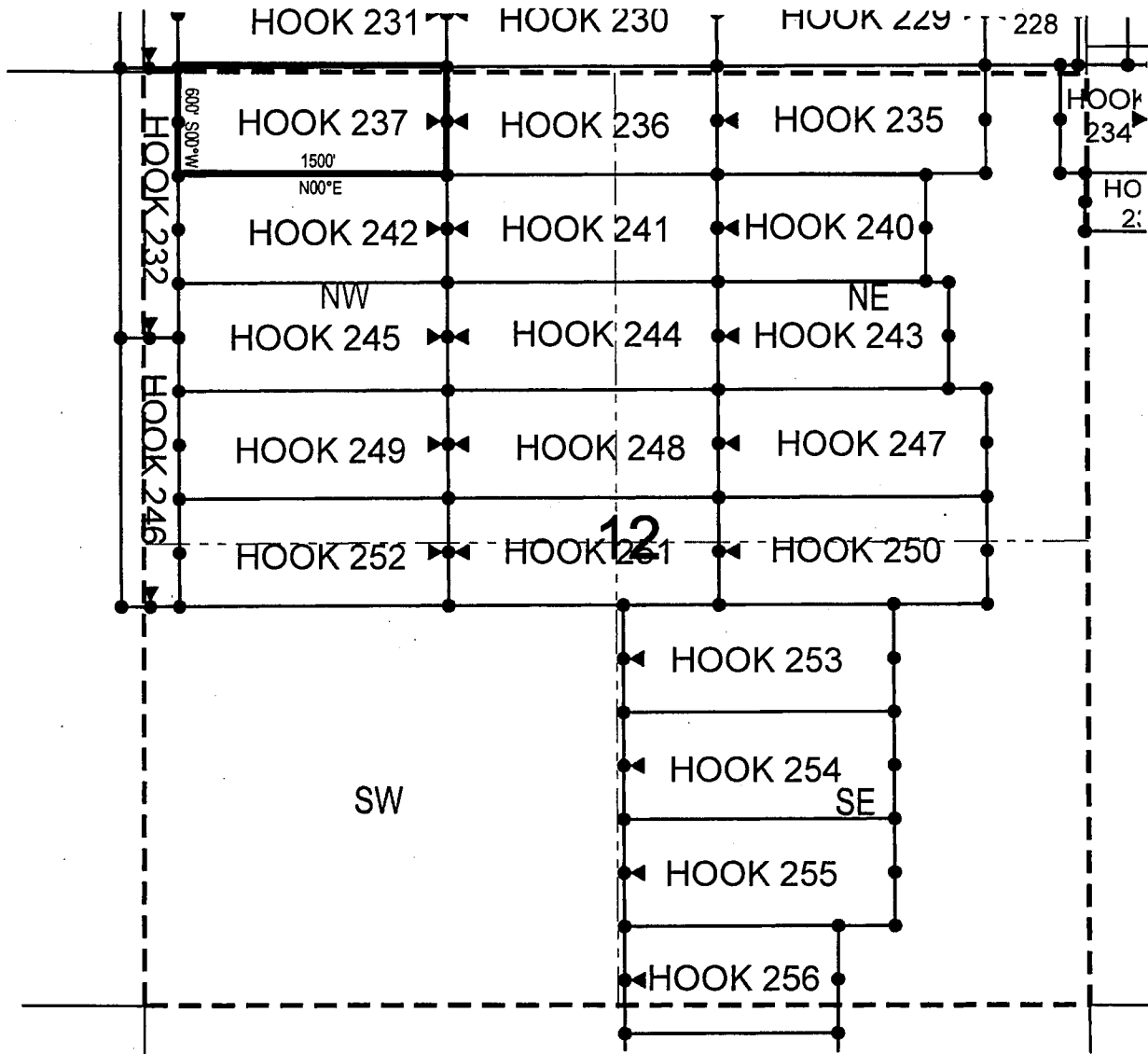
The locality of this claim with reference to some natural object or permanent monument and additional information  
(if any) concerning its locality are as follows: 10525 feet north and 6955 feet east from the southwest corner of  
Section 14, Township 1 North, Range 15 East, to the northeast corner of said claim.

DATED AND POSTED on the ground this 15th day of January, 2018

LOCATOR (s) Fossil Land and Livestock AGENT: T. Robert Breen /   
Limited Co  
13138 N High Hawk Dr  
Marana, AZ 85658

AMC449713

## LODE CLAIM LOCATION MAP



● Corner Posts    ▲ Location Monuments    Scale: 1"=1000'



1. The above map depicts the **HOOK 237** Lode Claim, which is located in the NE 1/4 of the NW 1/4 and NW 1/4 of the NW 1/4 of Section 12, and SE 1/4 of the SW 1/4 and SW 1/4 of the SW 1/4 of Section 1, Township 1 North, Range 15 East, Gila & Salt River Base and Meridian, Pinal County, Arizona, Globe Mining District.
2. The type of corner and location monuments used are wood 2"x2"x48" posts and metal tags with location information written thereon.
3. The bearings and distances in degrees and feet between claim corners are as depicted on the above map.

Fossil Land and Livestock Limited Co  
13138 N High Hawk Dr  
Marana, AZ 85658

NOTICE IS HEREBY GIVEN that the **HOOK 238**

RECEIVED  
IN AZ STATE OFFICE  
2018 MAR -2 A 10: 43  
PHOENIX, ARIZONA

The location monument on which this notice is posted is situated within Section 10, Township 1 North, Range 15.5 East, Gila Salt River Base and Meridian, Arizona and this claim encompasses portions of the following quarter section (s), section (s), Township (s) and Range (s) NW 1/4 of the NW 1/4 and NE 1/4 of the NW 1/4 of Section 10, Township 1 North, Range 15.5 East, Gila & Salt River Base and Meridian, Gila County, Arizona, Globe Mining District.

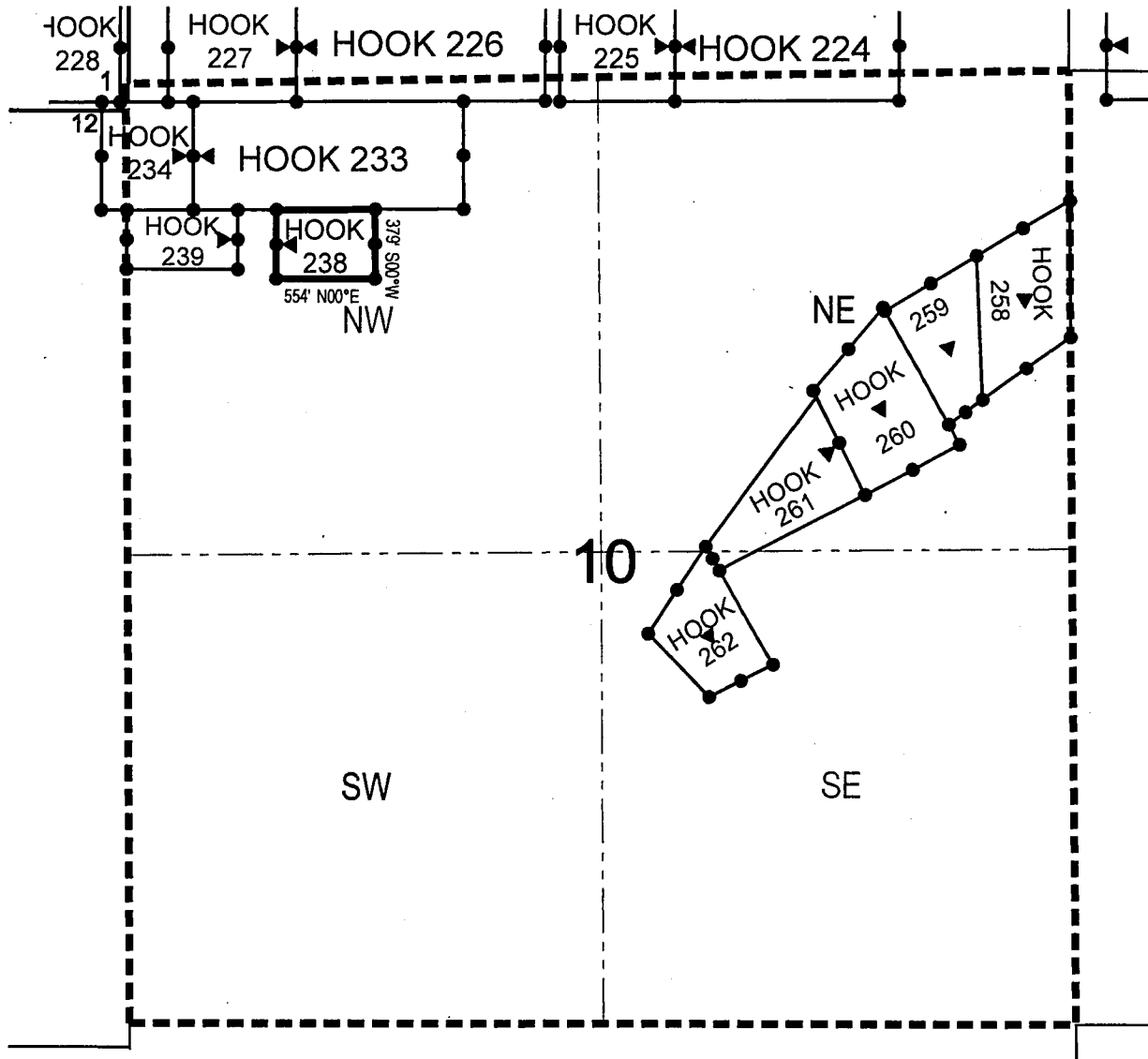
The locality of this claim with reference to some natural object or permanent monument and additional information (if any) concerning its locality are as follows: 9954 feet north and 11898 feet east from the southwest corner of Section 14, Township 1 North, Range 15 East, to the northeast corner of said claim.

DATED AND POSTED on the ground this 16th day of December, 2017

LOCATOR (s) Fossil Land and Livestock AGENT: T. Robert Breen /  
Limited Co  
 13138 N High Hawk Dr  
 Marana, AZ 85658

ANC 449714

## LODE CLAIM LOCATION MAP



● Corner Posts    ▲ Location Monuments    Scale: 1"=1000'



1. The above map depicts the **HOOK 238** Lode Claim, which is located in the NW 1/4 of the NW 1/4 and NE 1/4 of the NW 1/4 of Section 10, Township 1 North, Range 15.5 East, Gila & Salt River Base and Meridian, Gila County, Arizona, Globe Mining District.
2. The type of corner and location monuments used are wood 2"x2"x48" posts and metal tags with location information written thereon.
3. The bearings and distances in degrees and feet between claim corners are as depicted on the above map.



Fossil Land and Livestock Limited Co  
13138 N High Hawk Dr  
Marana, AZ 85658

NOTICE IS HEREBY GIVEN that the **HOOK 239**  
\_\_\_\_\_ lode mining claim has been located  
by Fossil Land and Livestock Limited Co whose current mailing  
address is 13138 N High Hawk Dr  
Marana, AZ 85658

RECEIVED  
ARIZONA STATE OFFICE  
2018 MAR -2 A 10:43  
PHOENIX, ARIZONA

The location monument on which this notice is posted is situated within Section 10, Township 1  
North, Range 15.5 East, Gila Salt River Base and Meridian, Arizona and this claim encompasses portions  
of the following quarter section (s), section (s), Township (s) and Range (s) NW 1/4 of the NW 1/4 of Section  
10, Township 1 North, Range 15.5 East, Gila & Salt River Base and Meridian, Gila County, Arizona, Globe  
Mining District.

The locality of this claim with reference to some natural object or permanent monument and additional information (if any) concerning its locality are as follows: 9949 feet north and 11130 feet east from the southwest corner of Section 14, Township 1 North, Range 15 East, to the northeast corner of said claim.

DATED AND POSTED on the ground this 16th day of December, 2017

LOCATOR (s) Fossil Land and Livestock AGENT: T. Robert Breen /  
Limited Co  
 13138 N High Hawk Dr  
 Marana, AZ 85658

AMC449715

1. The above map depicts the **HOOK 239** Lode Claim, which is located in the NW 1/4 of the NW 1/4 of Section 10, Township 1 North, Range 15.5 East, Gila & Salt River Base and Meridian, Gila County, Arizona, Globe Mining District.
2. The type of corner and location monuments used are wood 2"x2"x48" posts and metal tags with location information written thereon.
3. The bearings and distances in degrees and feet between claim corners are as depicted on the above map.

When recorded return to:

Fossil Land and Livestock Limited Co  
13138 N High Hawk Dr  
Marana, AZ 85658

**LOCATION NOTICE FOR LODE MINING CLAIM**

NOTICE IS HEREBY GIVEN that the **HOOK 240**

\_\_\_\_\_ lode mining claim has been located  
by Fossil Land and Livestock Limited Co whose current mailing  
address is 13138 N High Hawk Dr  
Marana, AZ 85658

RECEIVED  
AZ STATE OFFICE  
2018 MAR - 2 A 10:43  
PHOENIX, ARIZONA


The general course of this claim is East/West and it is situated in Gila  
County, Arizona. This claim is 1165 feet in length and 600 feet in width. This claim runs  
from the location monument on which this location notice is posted approximately 1155 feet in a  
easterly direction to the east end line and 10 feet in a westerly direction to the  
west end line. This claim is marked by six monuments, one at each corner and one at the center of each  
end line of the claim.

The location monument on which this notice is posted is situated within Section 12, Township 1  
North, Range 15 East, Gila Salt River Base and Meridian, Arizona and this claim encompasses portions  
of the following quarter section (s), section (s), Township (s) and Range (s) NW 1/4 of the NE 1/4 and NE 1/4  
of the NE 1/4 of Section 12, Township 1 North, Range 15 East, Gila & Salt River Base and Meridian, Gila  
County, Arizona, Globe Mining District.

The locality of this claim with reference to some natural object or permanent monument and additional information  
(if any) concerning its locality are as follows: 9934 feet north and 9623 feet east from the southwest corner of  
Section 14, Township 1 North, Range 15 East, to the northeast corner of said claim.

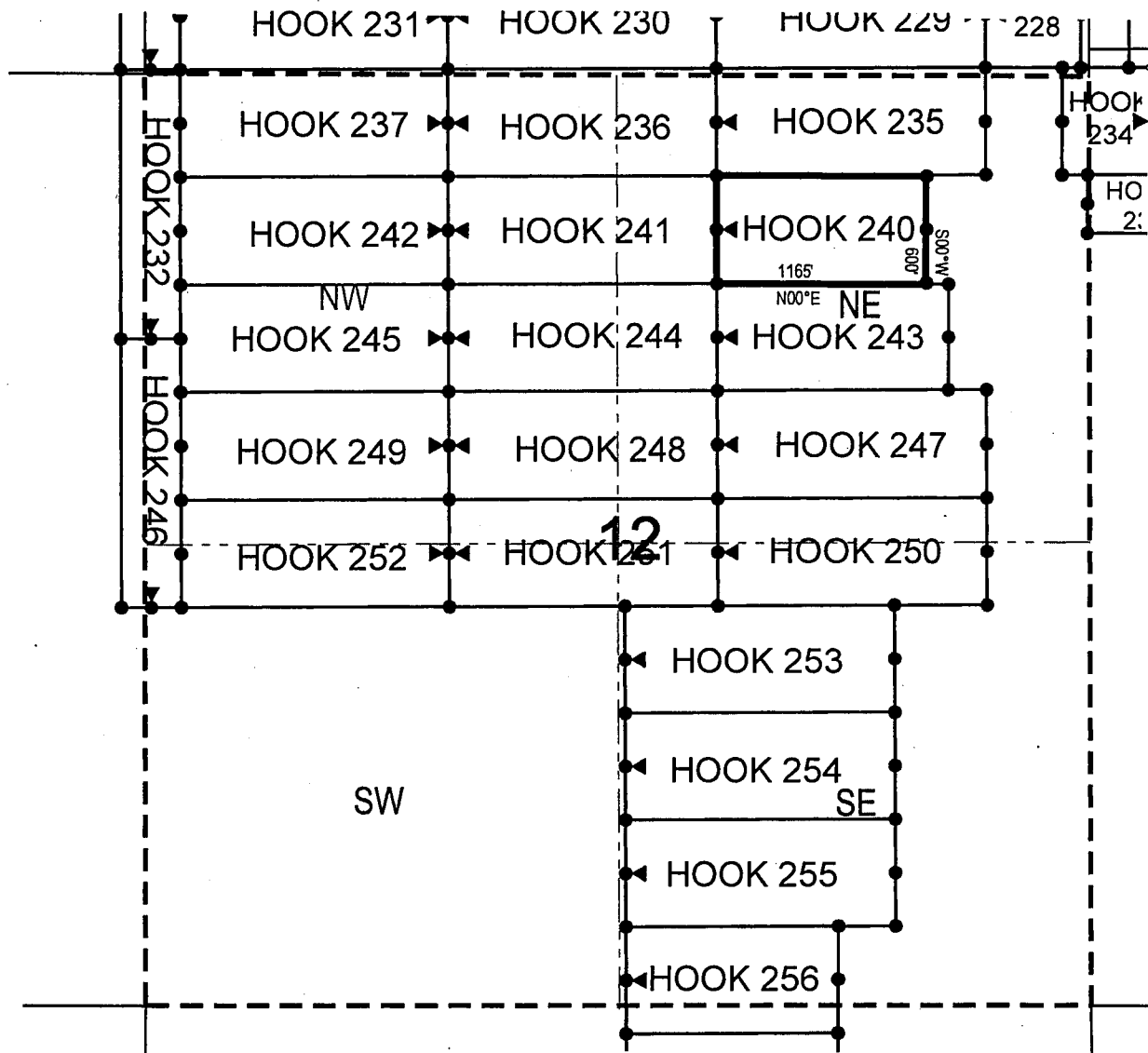
DATED AND POSTED on the ground this 16th day of December, 2017

LOCATOR (s) Fossil Land and Livestock  
Limited Co  
13138 N High Hawk Dr  
Marana, AZ 85658

AGENT: T. Robert Breen / 

AMC 449716

## LODE CLAIM LOCATION MAP



• Corner Posts    ▲ Location Monuments    Scale: 1"=1000'



1. The above map depicts the **HOOK 240** Lode Claim, which is located in the NW 1/4 of the NE 1/4 and NE 1/4 of the NE 1/4 of Section 12, Township 1 North, Range 15 East, Gila & Salt River Base and Meridian, Pinal County, Arizona, Globe Mining District.
2. The type of corner and location monuments used are wood 2"x2"x48" posts and metal tags with location information written thereon.
3. The bearings and distances in degrees and feet between claim corners are as depicted on the above map.

When recorded return to:

Fossil Land and Livestock Limited Co  
13138 N High Hawk Dr  
Marana, AZ 85658

**LOCATION NOTICE FOR LODE MINING CLAIM**

NOTICE IS HEREBY GIVEN that the **HOOK 241**

\_\_\_\_\_ lode mining claim has been located  
by Fossil Land and Livestock Limited Co whose current mailing  
address is 13138 N High Hawk Dr  
Marana, AZ 85658

RECEIVED  
AZ STATE OFFICE  
2018 MAR - 2 A 10:43  
PHOENIX, ARIZONA

The general course of this claim is East/West and it is situated in Gila  
County, Arizona. This claim is 1500 feet in length and 600 feet in width. This claim runs  
from the location monument on which this location notice is posted approximately 1490 feet in a  
easterly direction to the east end line and 10 feet in a westerly direction to the  
west end line. This claim is marked by six monuments, one at each corner and one at the center of each  
end line of the claim.

The location monument on which this notice is posted is situated within Section 12, Township 1  
North, Range 15 East, Gila Salt River Base and Meridian, Arizona and this claim encompasses portions  
of the following quarter section (s), section (s), Township (s) and Range (s) NE 1/4 of the NW 1/4 and NW 1/4  
of the NE 1/4 of Section 12, Township 1 North, Range 15 East, Gila & Salt River Base and Meridian, Gila  
County, Arizona, Globe Mining District.

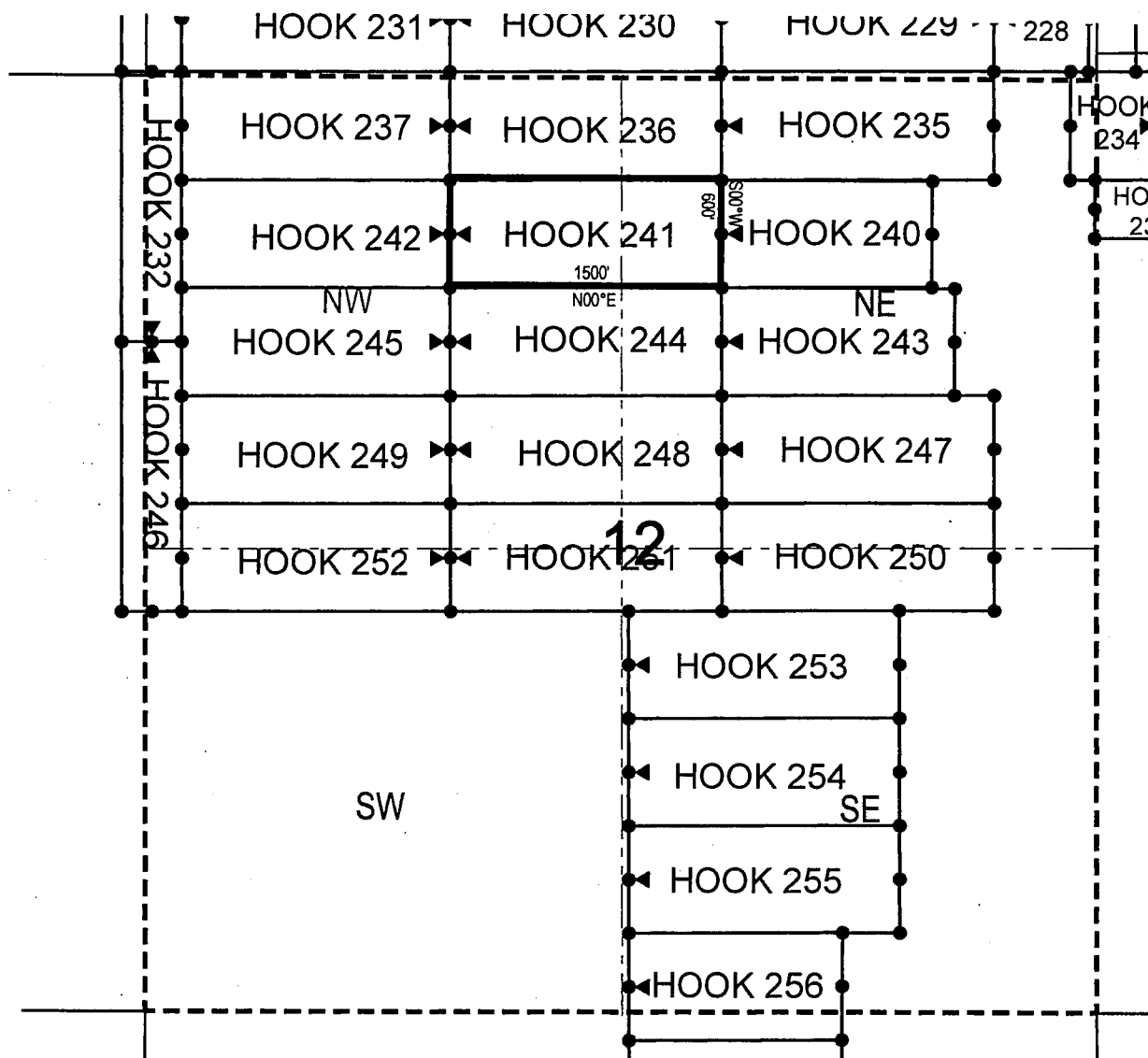
The locality of this claim with reference to some natural object or permanent monument and additional information  
(if any) concerning its locality are as follows: 9934 feet north and 8458 feet east from the southwest corner of  
Section 14, Township 1 North, Range 15 East, to the northeast corner of said claim.

DATED AND POSTED on the ground this 15th day of January, 20 18

LOCATOR (s) Fossil Land and Livestock AGENT: T. Robert Breen /  
Limited Co  
13138 N High Hawk Dr  
Marana, AZ 85658

AHC449717

## LODE CLAIM LOCATION MAP



● Corner Posts    ▲ Location Monuments    Scale: 1"=1000'



1. The above map depicts the **HOOK 241** Lode Claim, which is located in the NE 1/4 of the NW 1/4 and NW 1/4 of the NE 1/4 of Section 12, Township 1 North, Range 15 East, Gila & Salt River Base and Meridian, Pinal County, Arizona, Globe Mining District.
2. The type of corner and location monuments used are wood 2"x2"x48" posts and metal tags with location information written thereon.
3. The bearings and distances in degrees and feet between claim corners are as depicted on the above map.

When recorded return to:

Fossil Land and Livestock Limited Co  
13138 N High Hawk Dr  
Marana, AZ 85658

**LOCATION NOTICE FOR LODE MINING CLAIM**

NOTICE IS HEREBY GIVEN that the HOOK 242  
\_\_\_\_\_ lode mining claim has been located  
by Fossil Land and Livestock Limited Co whose current mailing  
address is 13138 N High Hawk Dr  
Marana, AZ 85658


RECEIVED  
AZ STATE OFFICE  
2018 MAR - 2 A 10:43  
PHOENIX, ARIZONA

The general course of this claim is East/West and it is situated in Gila  
County, Arizona. This claim is 1500 feet in length and 600 feet in width. This claim runs  
from the location monument on which this location notice is posted approximately 10 feet in a  
easterly direction to the east end line and 1490 feet in a westerly direction to the  
west end line. This claim is marked by six monuments, one at each corner and one at the center of each  
end line of the claim.

The location monument on which this notice is posted is situated within Section 12, Township 1  
North, Range 15 East, Gila Salt River Base and Meridian, Arizona and this claim encompasses portions  
of the following quarter section (s), section (s), Township (s) and Range (s) NE 1/4 of the NW 1/4 and NW 1/4  
of the NW 1/4 of Section 12, Township 1 North, Range 15 East, Gila & Salt River Base and Meridian, Gila  
County, Arizona, Globe Mining District.

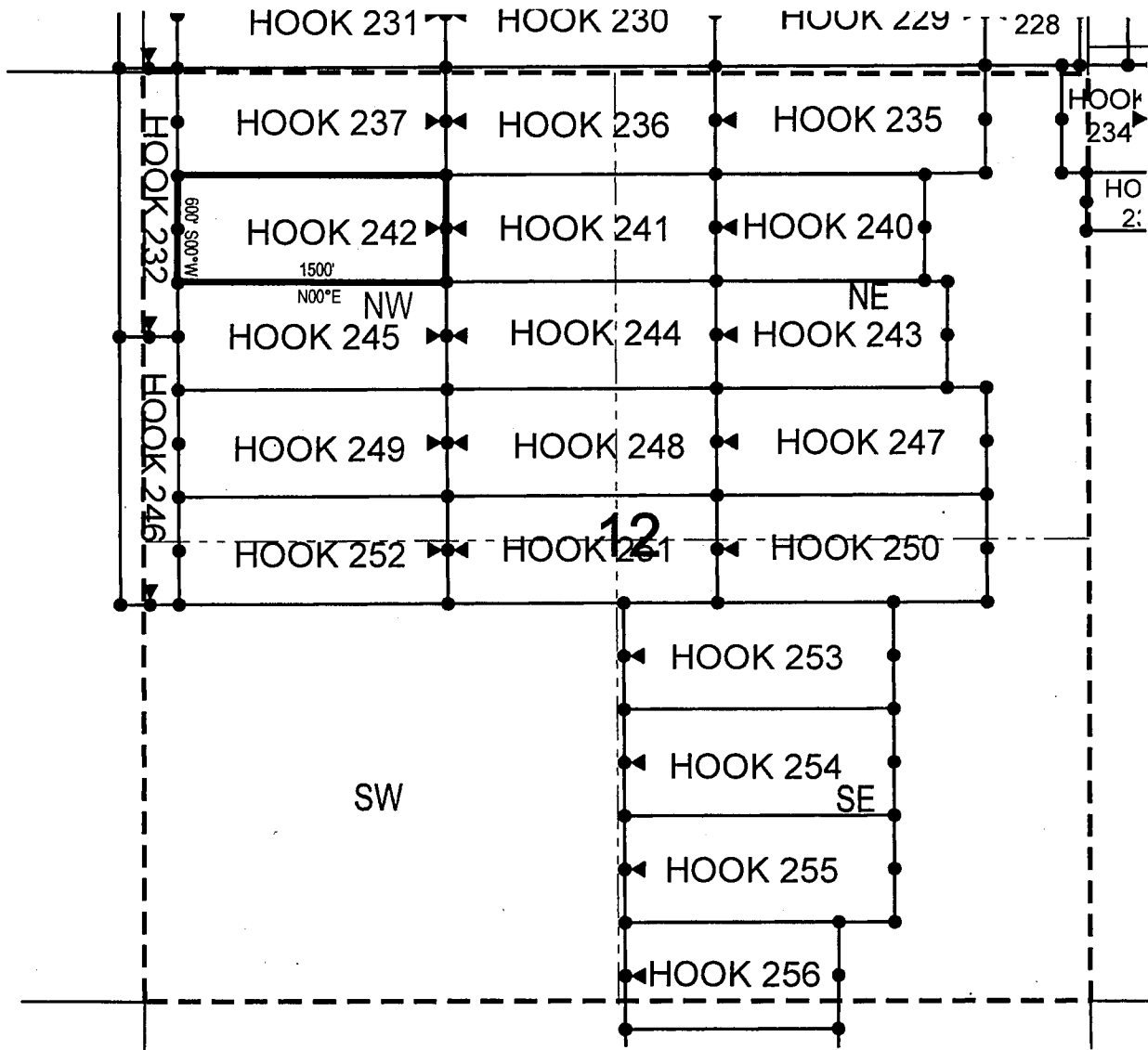
The locality of this claim with reference to some natural object or permanent monument and additional information  
(if any) concerning its locality are as follows: 9925 feet north and 6958 feet east from the southwest corner of  
Section 14, Township 1 North, Range 15 East, to the northeast corner of said claim.

DATED AND POSTED on the ground this 15th day of January 2018

LOCATOR (s) Fossil Land and Livestock AGENT: T. Robert Breen /   
Limited Co  
13138 N High Hawk Dr  
Marana, AZ 85658

AMC449718

## LODE CLAIM LOCATION MAP



● Corner Posts    ▲ Location Monuments    Scale: 1"=1000'



1. The above map depicts the **HOOK 242** Lode Claim, which is located in the NE 1/4 of the NW 1/4 and NW 1/4 of the NW 1/4 of Section 12, Township 1 North, Range 15 East, Gila & Salt River Base and Meridian, Pinal County, Arizona, Globe Mining District.
2. The type of corner and location monuments used are wood 2"x2"x48" posts and metal tags with location information written thereon.
3. The bearings and distances in degrees and feet between claim corners are as depicted on the above map.



When recorded return to:

Fossil Land and Livestock Limited Co  
13138 N High Hawk Dr  
Marana, AZ 85658

**LOCATION NOTICE FOR LODE MINING CLAIM**

NOTICE IS HEREBY GIVEN that the HOOK 243  
\_\_\_\_\_ lode mining claim has been located  
by Fossil Land and Livestock Limited Co whose current mailing  
address is 13138 N High Hawk Dr  
Marana, AZ 85658

RECEIVED  
MILWAUKEE STATE OFFICE  
2018 MAR - 2 A 10: 43  
PHOENIX, ARIZONA

The general course of this claim is East/West and it is situated in Gila  
County, Arizona. This claim is 1288 feet in length and 600 feet in width. This claim runs  
from the location monument on which this location notice is posted approximately 1278 feet in a  
easterly direction to the east end line and 10 feet in a westerly direction to the  
west end line. This claim is marked by six monuments, one at each corner and one at the center of each  
end line of the claim.

The location monument on which this notice is posted is situated within Section 12, Township 1  
North, Range 15 East, Gila Salt River Base and Meridian, Arizona and this claim encompasses portions  
of the following quarter section (s), section (s), Township (s) and Range (s) SW 1/4 of the NE 1/4, SE 1/4 of  
the NE 1/4, NE 1/4 of the NE 1/4 and NW 1/4 of the NE 1/4 of Section 12, Township 1 North, Range 15 East,  
Gila & Salt River Base and Meridian, Gila County, Arizona, Globe Mining District.

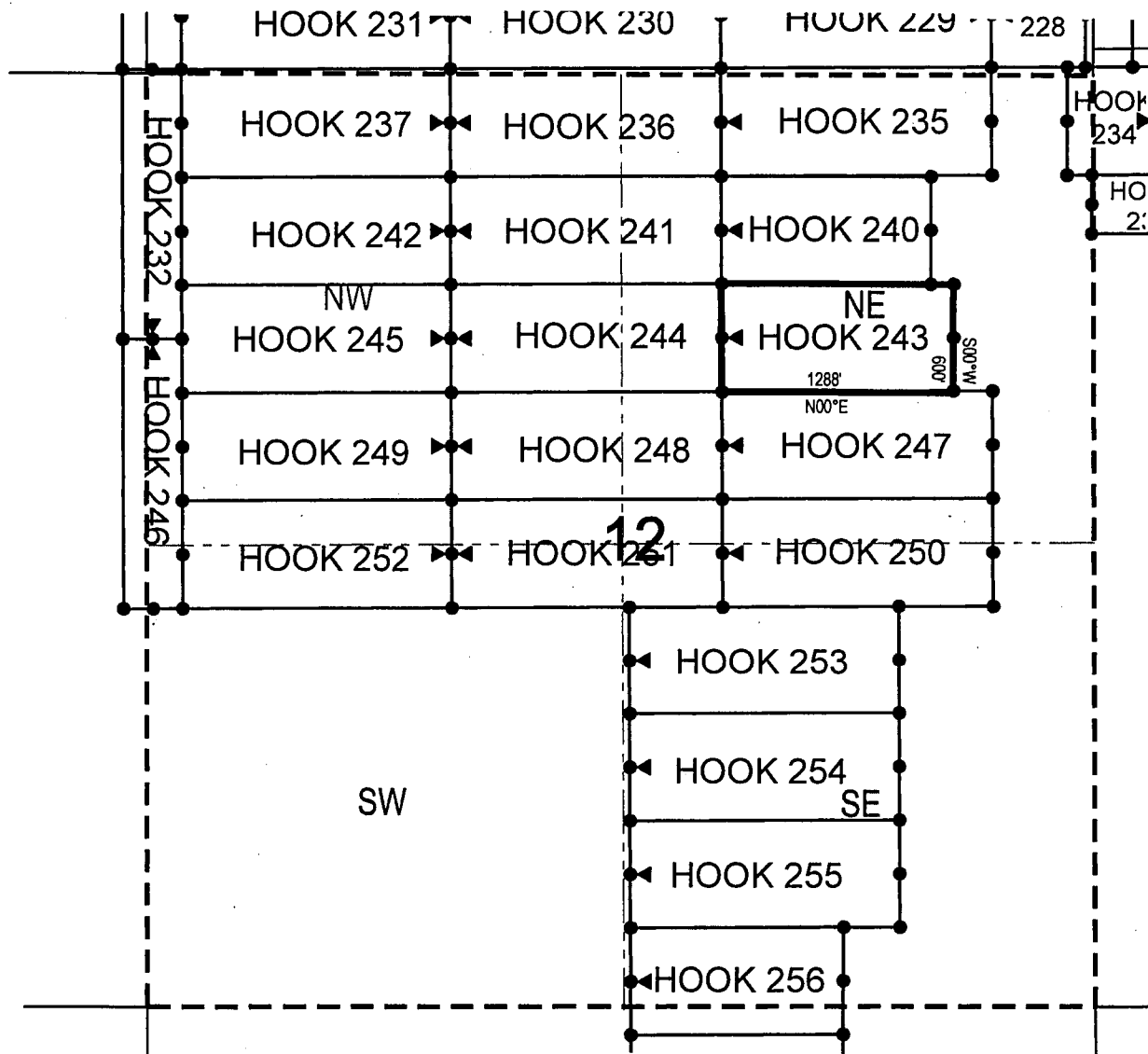
The locality of this claim with reference to some natural object or permanent monument and additional information  
(if any) concerning its locality are as follows: 9334 feet north and 9750 feet east from the southwest corner of  
Section 14, Township 1 North, Range 15 East, to the northeast corner of said claim.

DATED AND POSTED on the ground this 16th day of December, 20 17

LOCATOR (s) Fossil Land and Livestock AGENT: T. Robert Breen  
Limited Co  
13138 N High Hawk Dr  
Marana, AZ 85658

AMC4497119

## LODE CLAIM LOCATION MAP



● Corner Posts   ▲ Location Monuments   Scale: 1"=1000'



1. The above map depicts the **HOOK 243** Lode Claim, which is located in the SW 1/4, SE 1/4, NE 1/4 and NW 1/4 of the NE 1/4 of Section 12, Township 1 North, Range 15 East, Gila & Salt River Base and Meridian, Pinal County, Arizona, Globe Mining District.
2. The type of corner and location monuments used are wood 2"x2"x48" posts and metal tags with location information written thereon.
3. The bearings and distances in degrees and feet between claim corners are as depicted on the above map.

Fossil Land and Livestock Limited Co  
13138 N High Hawk Dr  
Marana, AZ 85658

NOTICE IS HEREBY GIVEN that the **HOOK 244**  
\_\_\_\_\_ lode mining claim has been located  
by Fossil Land and Livestock Limited Co whose current mailing  
address is 13138 N High Hawk Dr  
Marana, AZ 85658

RECEIVED  
MAR 2 STATE OFFICE  
2018 MAR -2 A 10:43  
PHOENIX, ARIZONA

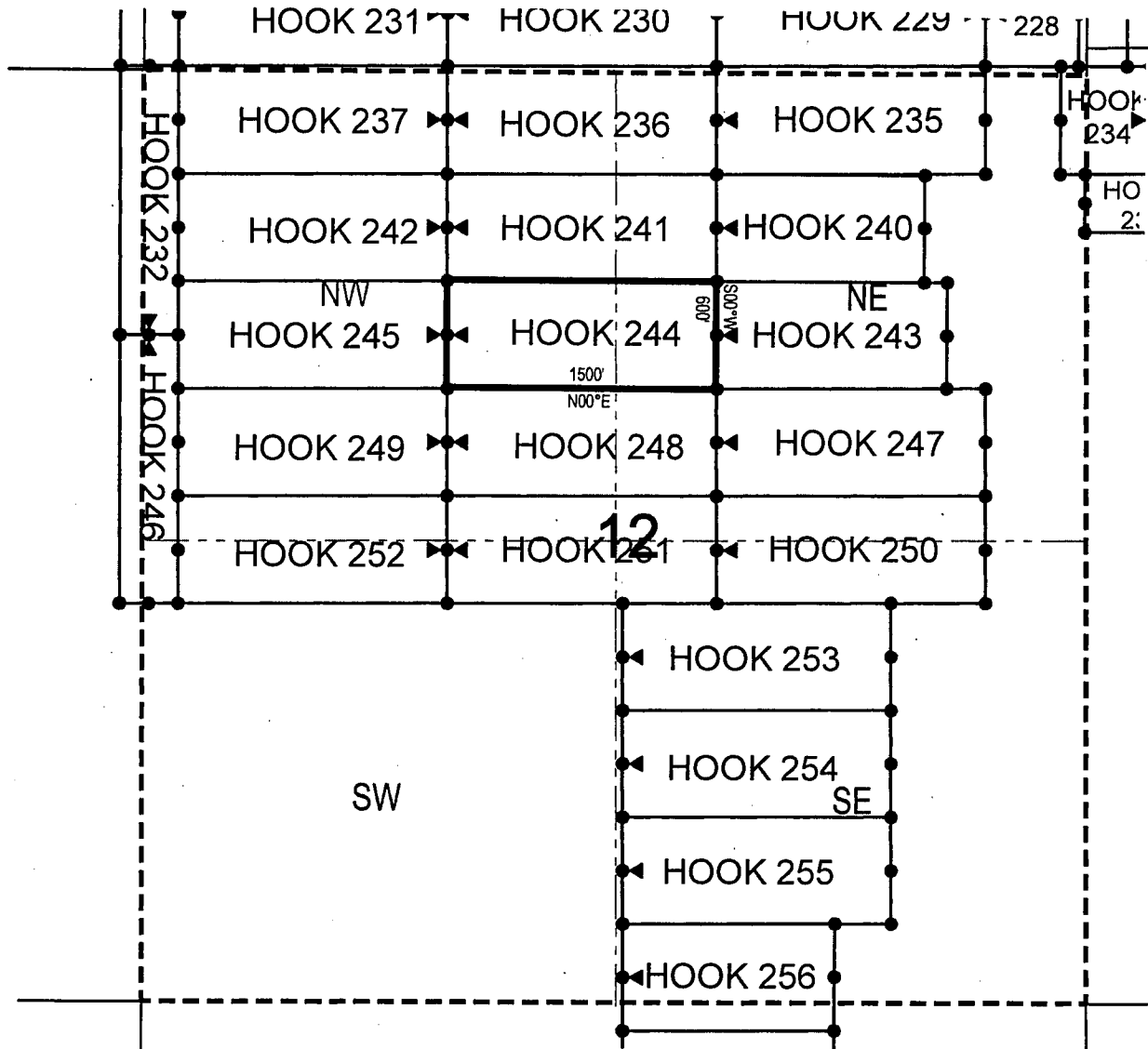
The location monument on which this notice is posted is situated within Section 12, Township 1  
North, Range 15 East, Gila Salt River Base and Meridian, Arizona and this claim encompasses portions  
of the following quarter section (s), section (s), Township (s) and Range (s) SE 1/4 of the NW 1/4 and NE 1/4  
of the NW 1/4, and SW 1/4 of the NE 1/4 and NW 1/4 of the NE 1/4 of Section 12, Township 1 North, Range  
15 East, Gila & Salt River Base and Meridian, Gila County, Arizona, Globe Mining District. .

The locality of this claim with reference to some natural object or permanent monument and additional information (if any) concerning its locality are as follows: 9334 feet north and 8461 feet east from the southwest corner of  
Section 14, Township 1 North, Range 15 East, to the northeast corner of said claim.

LOCATOR (s) Fossil Land and Livestock AGENT: T. Robert Breen  
Limited Co  
 13138 N High Hawk Dr  
 Marana, AZ 85658

AMC449720

## LODE CLAIM LOCATION MAP



● Corner Posts    ▲ Location Monuments    Scale: 1"=1000'



1. The above map depicts the **HOOK 244** Lode Claim, which is located in the SE 1/4 and NE 1/4 of the NW 1/4, and SW 1/4 and NW 1/4 of the NE 1/4 of Section 12, Township 1 North, Range 15 East, Gila & Salt River Base and Meridian, Pinal County, Arizona, Globe Mining District.
2. The type of corner and location monuments used are wood 2"x2"x48" posts and metal tags with location information written thereon.
3. The bearings and distances in degrees and feet between claim corners are as depicted on the above map.

When recorded return to:

Fossil Land and Livestock Limited Co  
13138 N High Hawk Dr  
Marana, AZ 85658

**LOCATION NOTICE FOR LODE MINING CLAIM**

NOTICE IS HEREBY GIVEN that the HOOK 245  
\_\_\_\_\_ lode mining claim has been located  
by Fossil Land and Livestock Limited Co whose current mailing  
address is 13138 N High Hawk Dr  
Marana, AZ 85658

RECEIVED  
AZ STATE OFFICE  
2018 MAR - 2 A 10:44  
PHOENIX, ARIZONA

The general course of this claim is East/West and it is situated in Gila  
County, Arizona. This claim is 1500 feet in length and 600 feet in width. This claim runs  
from the location monument on which this location notice is posted approximately 10 feet in a  
easterly direction to the east end line and 1490 feet in a westerly direction to the  
west end line. This claim is marked by six monuments, one at each corner and one at the center of each  
end line of the claim.

The location monument on which this notice is posted is situated within Section 12, Township 1  
North, Range 15 East, Gila Salt River Base and Meridian, Arizona and this claim encompasses portions  
of the following quarter section (s), section (s), Township (s) and Range (s) SE 1/4 of the NW 1/4, NE 1/4 of  
the NW 1/4, NW 1/4 of the NW 1/4 and SW 1/4 of the NW 1/4 of Section 12, Township 1 North, Range 15  
East, Gila & Salt River Base and Meridian, Gila County, Arizona, Globe Mining District.

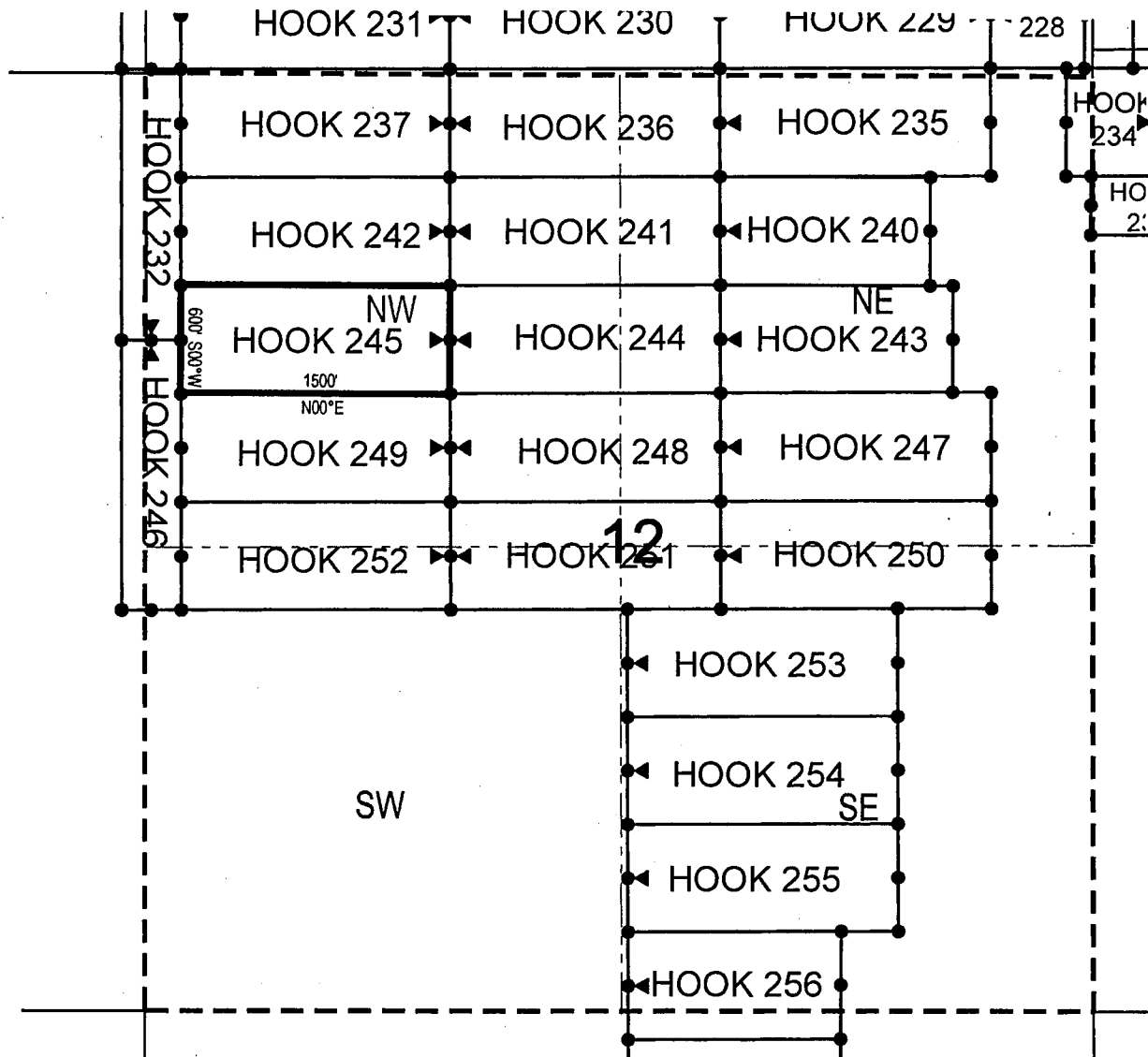
The locality of this claim with reference to some natural object or permanent monument and additional information  
(if any) concerning its locality are as follows: 9325 feet north and 6962 feet east from the southwest corner of  
Section 14, Township 1 North, Range 15 East, to the northeast corner of said claim.s

DATED AND POSTED on the ground this 15th day of January, 2018

LOCATOR (s) Fossil Land and Livestock AGENT: T. Robert Breen /  
Limited Co  
13138 N High Hawk Dr  
Marana, AZ 85658

AMC449721

## LODE CLAIM LOCATION MAP



● Corner Posts    ▲ Location Monuments    Scale: 1"=1000'



1. The above map depicts the **HOOK 245** Lode Claim, which is located in the SE 1/4, NE 1/4, NW 1/4 and SW 1/4 of the NW 1/4 of Section 12, Township 1 North, Range 15 East, Gila & Salt River Base and Meridian, Pinal County, Arizona, Globe Mining District.
2. The type of corner and location monuments used are wood 2"x2"x48" posts and metal tags with location information written thereon.
3. The bearings and distances in degrees and feet between claim corners are as depicted on the above map.

When recorded return to:

Fossil Land and Livestock Limited Co  
13138 N High Hawk Dr  
Marana, AZ 85658

**LOCATION NOTICE FOR LODE MINING CLAIM**

NOTICE IS HEREBY GIVEN that the HOOK 246  
\_\_\_\_\_ lode mining claim has been located  
by Fossil Land and Livestock Limited Co whose current mailing  
address is 13138 N High Hawk Dr  
Marana, AZ 85658

RECEIVED  
AZ STATE OFFICE  
2018 MAR - 2 A 10:44  
PHOENIX, ARIZONA

The general course of this claim is North/South and it is situated in Gila  
County, Arizona. This claim is 1500 feet in length and 330 feet in width. This claim runs  
from the location monument on which this location notice is posted approximately 1490 feet in a  
northerly direction to the north end line and 10 feet in a southerly direction to the  
south end line. This claim is marked by six monuments, one at each corner and one at the center of each  
end line of the claim.

The location monument on which this notice is posted is situated within Section 12, Township 1  
North, Range 15 East, Gila Salt River Base and Meridian, Arizona and this claim encompasses portions  
of the following quarter section (s), section (s), Township (s) and Range (s) NW 1/4 of the SW 1/4 and SW 1/4  
of the NW 1/4 of Section 12, and SE 1/4 of the NE 1/4 and NE 1/4 of the SE 1/4 of Section 11, Township 1  
North, Range 15 East, Gila & Salt River Base and Meridian, Gila County, Arizona, Globe Mining District.

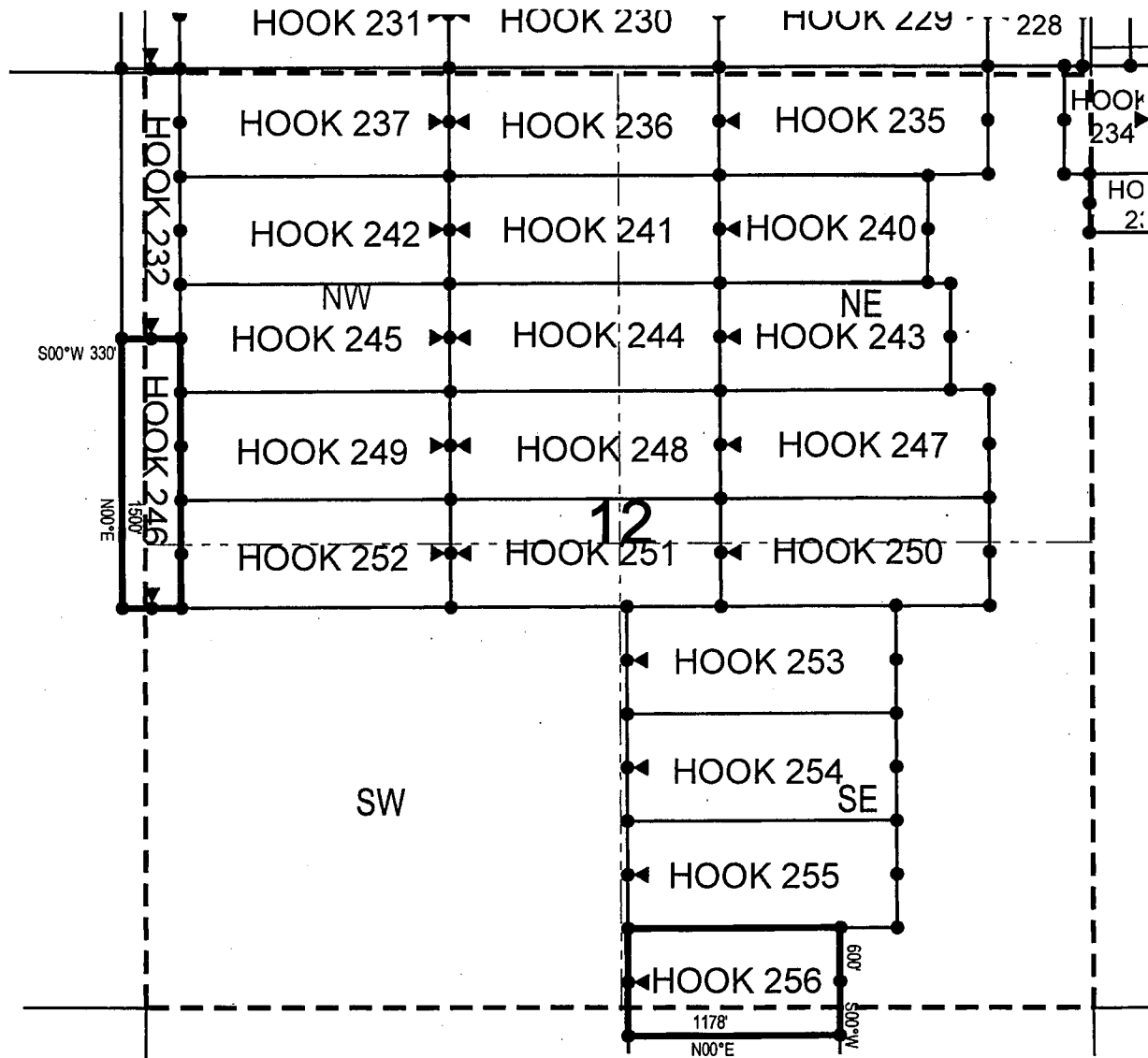
The locality of this claim with reference to some natural object or permanent monument and additional information  
(if any) concerning its locality are as follows: 9016 feet north and 5463 feet east from the southwest corner of  
Section 14, Township 1 North, Range 15 East, to the northeast corner of said claim.

DATED AND POSTED on the ground this 15th day of January, 2018

LOCATOR (s) Fossil Land and Livestock AGENT: T. Robert Breen /  
Limited Co  
13138 N High Hawk Dr  
Marana, AZ 85658

AHC449722

## LODE CLAIM LOCATION MAP



● Corner Posts    ▲ Location Monuments    Scale: 1"=1000'



1. The above map depicts the **HOOK 246** Lode Claim, which is located in the NW 1/4 of the SW 1/4 and SW 1/4 of the NW 1/4 of Section 12, and SE 1/4 of the NE 1/4 and NE 1/4 of the SE 1/4 of Section 11, Township 1 North, Range 15 East, Township 1 North, Range 15 East, Gila & Salt River Base and Meridian, Pinal County, Arizona, Globe Mining District.
2. The type of corner and location monuments used are wood 2"x2"x48" posts and metal tags with location information written thereon.
3. The bearings and distances in degrees and feet between claim corners are as depicted on the above map.



Fossil Land and Livestock Limited Co  
13138 N High Hawk Dr  
Marana, AZ 85658

NOTICE IS HEREBY GIVEN that the **HOOK 247**  
\_\_\_\_\_ lode mining claim has been located  
by Fossil Land and Livestock Limited Co whose current mailing  
address is 13138 N High Hawk Dr  
Marana, AZ 85658

RECEIVED  
AZ STATE OFFICE  
2018 MAR -2 A 10: 44  
PHOENIX, ARIZONA

The location monument on which this notice is posted is situated within Section 12, Township 1  
North, Range 15 East, Gila Salt River Base and Meridian, Arizona and this claim encompasses portions  
of the following quarter section (s), section (s), Township (s) and Range (s) SW 1/4 of the NE 1/4 and SE 1/4  
of the NE 1/4 of Section 12, Township 1 North, Range 15 East, Gila & Salt River Base and Meridian, Gila  
County, Arizona, Globe Mining District.

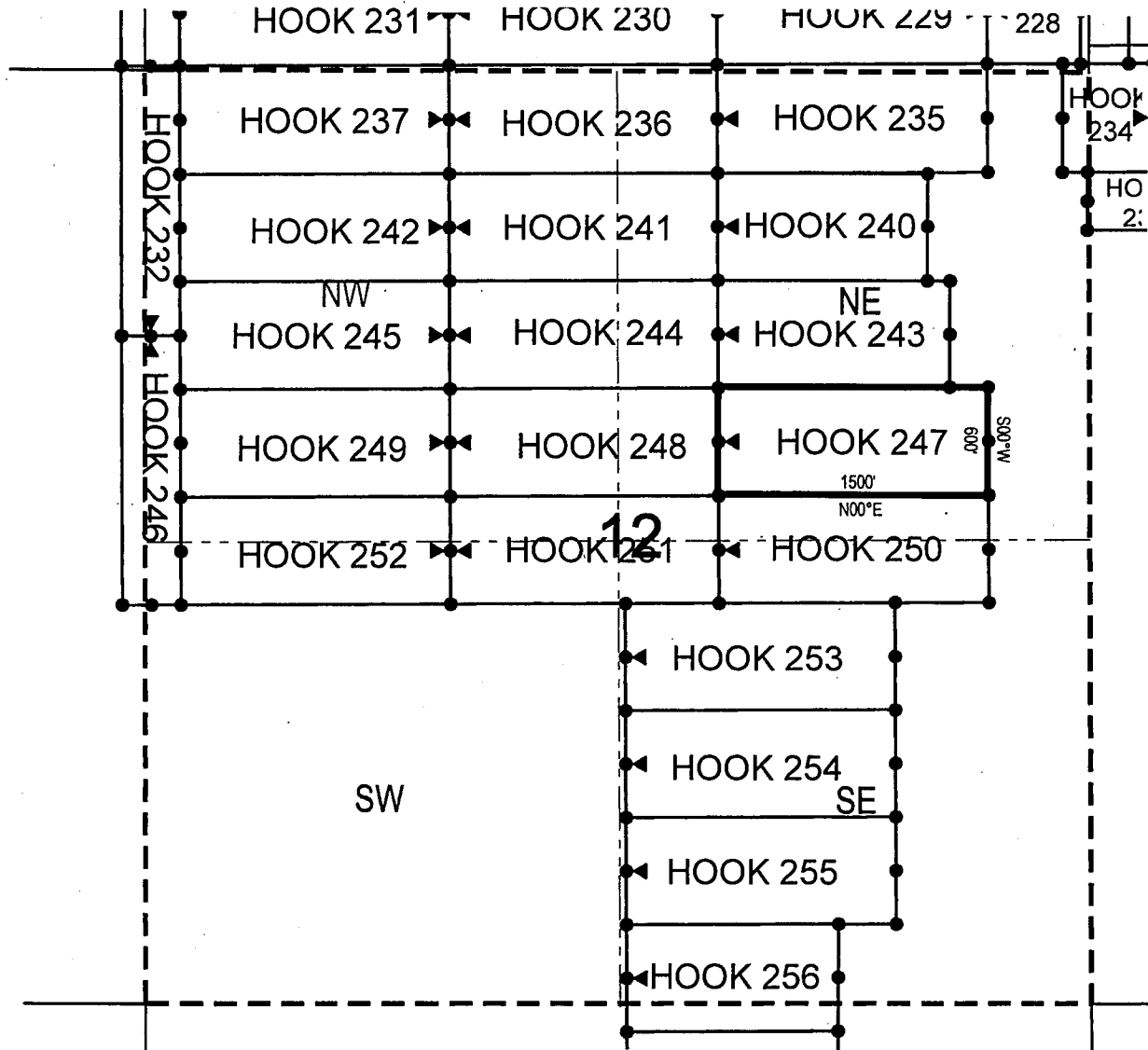
The locality of this claim with reference to some natural object or permanent monument and additional information (if any) concerning its locality are as follows: 8742 feet north and 9965 feet east from the southwest corner of Section 14, Township 1 North, Range 15 East, to the northeast corner of said claim.

DATED AND POSTED on the ground this 16th day of December, 2017

LOCATOR (s) Fossil Land and Livestock AGENT: T. Robert Breen /  
Limited Co  
 13138 N High Hawk Dr  
 Marana, AZ 85658

AMC449723

## LODE CLAIM LOCATION MAP



● Corner Posts    ▲ Location Monuments    Scale: 1"=1000'



1. The above map depicts the **HOOK 247** Lode Claim, which is located in the SW 1/4 and SE 1/4 of the NE 1/4 of Section 12, Township 1 North, Range 15 East, Gila & Salt River Base and Meridian, Pinal County, Arizona, Globe Mining District.
2. The type of corner and location monuments used are wood 2"x2"x48" posts and metal tags with location information written thereon.
3. The bearings and distances in degrees and feet between claim corners are as depicted on the above map.

Fossil Land and Livestock Limited Co  
13138 N High Hawk Dr  
Marana, AZ 85658

NOTICE IS HEREBY GIVEN that the **HOOK 248**

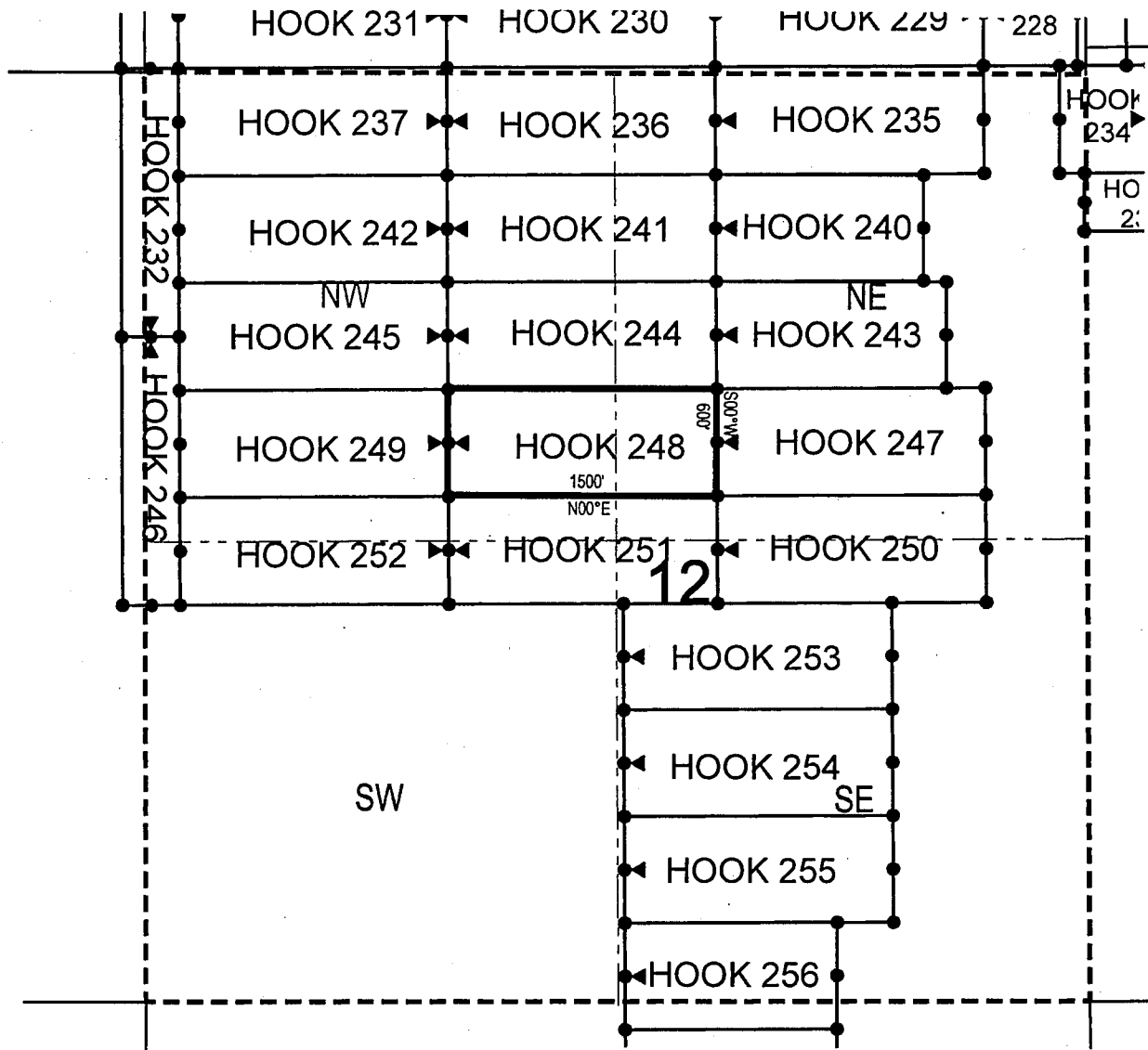
RECEIVED  
ARIZONA STATE OFFICE  
2018 MAR -2 A 10:44  
PHOENIX, ARIZONA

AMC449724

The locality of this claim with reference to some natural object or permanent monument and additional information (if any) concerning its locality are as follows: 8734 feet north and 8465 feet east from the southwest corner of Section 14, Township 1 North, Range 15 East, to the northeast corner of said claim.

LOCATOR (s) Fossil Land and Livestock AGENT: T. Robert Breen /  
Limited Co  
 13138 N High Hawk Dr  
 Marana, AZ 85658

## LODE CLAIM LOCATION MAP



● Corner Posts    ▲ Location Monuments    Scale: 1"=1000'



1. The above map depicts the **HOOK 248** Lode Claim, which is located in the SE 1/4 of the NW 1/4 and SW 1/4 of the NE 1/4 of Section 12, Township 1 North, Range 15 East, Gila & Salt River Base and Meridian, Pinal County, Arizona, Globe Mining District.
2. The type of corner and location monuments used are wood 2"x2"x48" posts and metal tags with location information written thereon.
3. The bearings and distances in degrees and feet between claim corners are as depicted on the above map.

Fossil Land and Livestock Limited Co  
13138 N High Hawk Dr  
Marana, AZ 85658

NOTICE IS HEREBY GIVEN that the **HOOB 249**  
\_\_\_\_\_ lode mining claim has been located  
by Fossil Land and Livestock Limited Co whose current mailing  
address is 13138 N High Hawk Dr  
Marana, AZ 85658

RECEIVED  
MAZ STATE OFFICE  
2018 MAR -2 A 10: 44  
PHOENIX, ARIZONA

The location monument on which this notice is posted is situated within Section 12, Township 1  
North, Range 15 East, Gila Salt River Base and Meridian, Arizona and this claim encompasses portions  
of the following quarter section (s), section (s), Township (s) and Range (s) SE 1/4 of the NW 1/4 and SW 1/4  
of the NW 1/4 of Section 12, Township 1 North, Range 15 East, Gila & Salt River Base and Meridian, Gila  
County, Arizona, Globe Mining District.

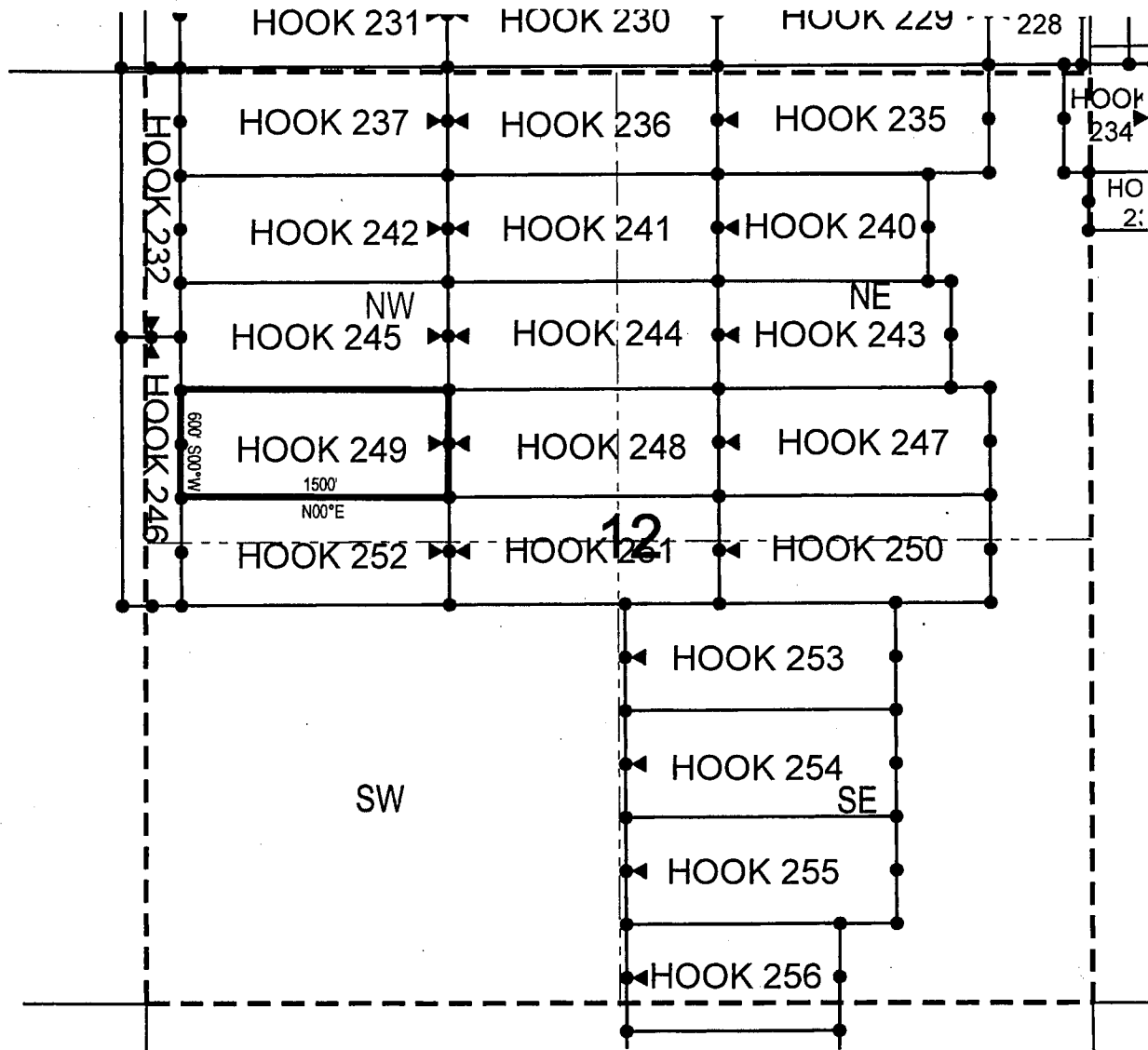
The locality of this claim with reference to some natural object or permanent monument and additional information (if any) concerning its locality are as follows: 8725 feet north and 6965 feet east from the southwest corner of Section 14, Township 1 North, Range 15 East, to the northeast corner of said claim.s

DATED AND POSTED on the ground this 15th day of January, 2018

LOCATOR (s) Fossil Land and Livestock AGENT: T. Robert Breen /  
Limited Co  
 13138 N High Hawk Dr  
 Marana, AZ 85658

AMC449725

## LODE CLAIM LOCATION MAP



● Corner Posts    ▲ Location Monuments    Scale: 1"=1000'



1. The above map depicts the **HOOK 249** Lode Claim, which is located in the SE 1/4 of the NW 1/4 and SW 1/4 of the NW 1/4 of Section 12, Township 1 North, Range 15 East, Gila & Salt River Base and Meridian, Pinal County, Arizona, Globe Mining District.
2. The type of corner and location monuments used are wood 2"x2"x48" posts and metal tags with location information written thereon.
3. The bearings and distances in degrees and feet between claim corners are as depicted on the above map.

Fossil Land and Livestock Limited Co  
13138 N High Hawk Dr  
Marana, AZ 85658

NOTICE IS HEREBY GIVEN that the **HOOK 250**  
\_\_\_\_\_ lode mining claim has been located  
by Fossil Land and Livestock Limited Co whose current mailing  
address is 13138 N High Hawk Dr  
Marana, AZ 85658

RECEIVED  
ARIZONA STATE OFFICE  
2018 MAR -2 A 10: 44  
PHOENIX, ARIZONA

The location monument on which this notice is posted is situated within Section 12, Township 1  
North, Range 15 East, Gila Salt River Base and Meridian, Arizona and this claim encompasses portions  
of the following quarter section (s), section (s), Township (s) and Range (s) NW 1/4 of the SE 1/4 and NE 1/4  
of the SE 1/4, and SE 1/4 of the NE 1/4 and SW 1/4 of the NE 1/4 of Section 12, Township 1 North, Range 15  
East, Gila & Salt River Base and Meridian, Gila County, Arizona, Globe Mining District.

The locality of this claim with reference to some natural object or permanent monument and additional information (if any) concerning its locality are as follows: 8142 feet north and 9968 feet east from the southwest corner of Section 14, Township 1 North, Range 15 East, to the northeast corner of said claim.

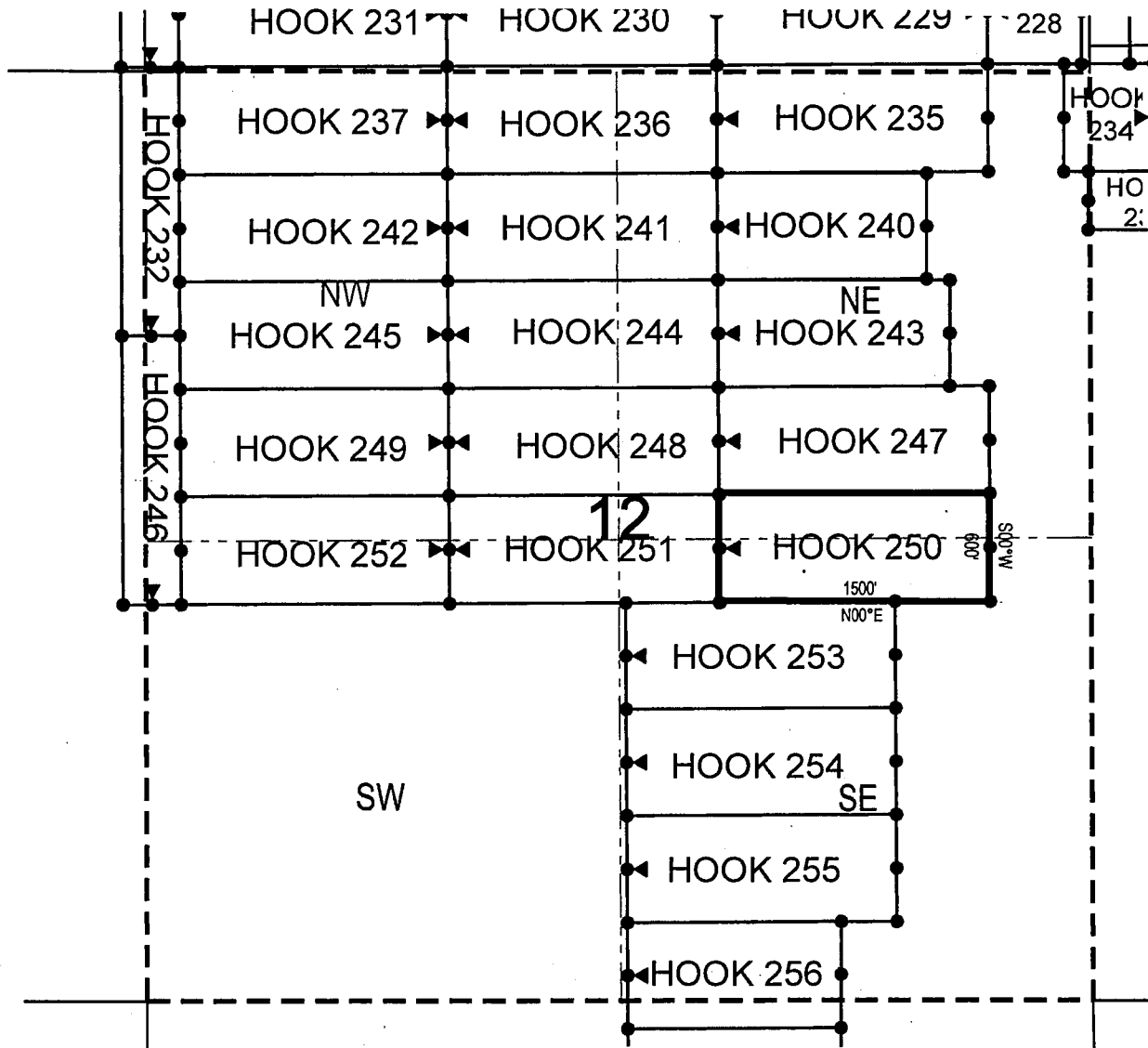
DATED AND POSTED on the ground this 16th day of December, 2017.

LOCATOR (s) Fossil Land and Livestock  
Limited Co  
13138 N High Hawk Dr  
Marana, AZ 85658

AGENT: T. Robert Breen /

AMC 449726

## LODE CLAIM LOCATION MAP



● Corner Posts      ▲ Location Monuments      Scale: 1"=1000'



1. The above map depicts the **HOOK 250** Lode Claim, which is located in the NW 1/4 of the SE 1/4 and NE 1/4 of the SE 1/4, and SE 1/4 of the NE 1/4 and SW 1/4 of the NE 1/4 of Section 12, Township 1 North, Range 15 East, Gila & Salt River Base and Meridian, Pinal County, Arizona, Globe Mining District.
2. The type of corner and location monuments used are wood 2"x2"x48" posts and metal tags with location information written thereon.
3. The bearings and distances in degrees and feet between claim corners are as depicted on the above map.



Fossil Land and Livestock Limited Co  
13138 N High Hawk Dr  
Marana, AZ 85658

NOTICE IS HEREBY GIVEN that the **HOOK 251**

RECEIVED  
AZ STATE OFFICE  
2018 MAR -2 A 10: 44  
PHOENIX, ARIZONA

The location monument on which this notice is posted is situated within Section 12, Township 1 North, Range 15 East, Gila Salt River Base and Meridian, Arizona and this claim encompasses portions of the following quarter section (s), section (s), Township (s) and Range (s) NE 1/4 of the SW 1/4, NW 1/4 of the SE 1/4, SW 1/4 of the NE 1/4 and SE 1/4 of the NW 1/4 of Section 12, Township 1 North, Range 15 East, Gila & Salt River Base and Meridian, Gila County, Arizona, Globe Mining District.

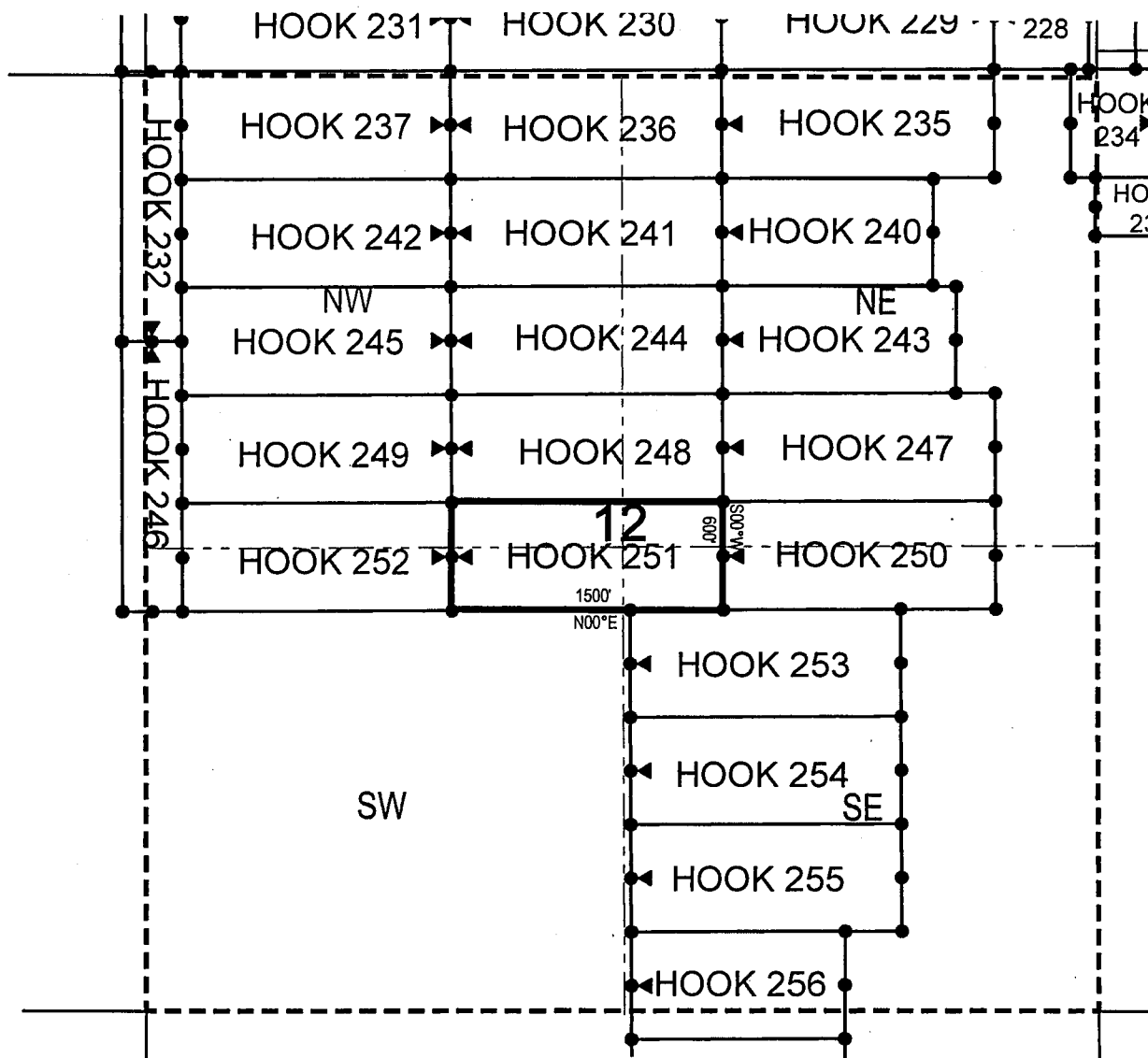
The locality of this claim with reference to some natural object or permanent monument and additional information (if any) concerning its locality are as follows: 8134 feet north and 8468 feet east from the southwest corner of Section 14, Township 1 North, Range 15 East, to the northeast corner of said claim.

DATED AND POSTED on the ground this 15th day of January, 2018

LOCATOR (s) Fossil Land and Livestock AGENT: T. Robert Breen /  
Limited Co  
13138 N High Hawk Dr  
Marana, AZ 85658

АМСС 449727

## LODE CLAIM LOCATION MAP



● Corner Posts    ▲ Location Monuments    Scale: 1"=1000'



1. The above map depicts the **HOOK 251** Lode Claim, which is located in the NE 1/4 of the SW 1/4, NW 1/4 of the SE 1/4, SW 1/4 of the NE 1/4 and SE 1/4 of the NW 1/4 of Section 12, Township 1 North, Range 15 East, Gila & Salt River Base and Meridian, Pinal County, Arizona, Globe Mining District.
2. The type of corner and location monuments used are wood 2"x2"x48" posts and metal tags with location information written thereon.
3. The bearings and distances in degrees and feet between claim corners are as depicted on the above map.

When recorded return to:

Fossil Land and Livestock Limited Co  
13138 N High Hawk Dr  
Marana, AZ 85658

**LOCATION NOTICE FOR LODE MINING CLAIM**

NOTICE IS HEREBY GIVEN that the HOOK 252  
\_\_\_\_\_ lode mining claim has been located  
by Fossil Land and Livestock Limited Co whose current mailing  
address is 13138 N High Hawk Dr  
Marana, AZ 85658

RECEIVED  
MAR 2 10 44  
PHOENIX, ARIZONA  
AZ STATE OFFICE

The general course of this claim is East/West and it is situated in Gila  
County, Arizona. This claim is 1500 feet in length and 600 feet in width. This claim runs  
from the location monument on which this location notice is posted approximately 10 feet in a  
easterly direction to the east end line and 1490 feet in a westerly direction to the  
west end line. This claim is marked by six monuments, one at each corner and one at the center of each  
end line of the claim.

The location monument on which this notice is posted is situated within Section 12, Township 1  
North, Range 15 East, Gila Salt River Base and Meridian, Arizona and this claim encompasses portions  
of the following quarter section (s), section (s), Township (s) and Range (s) NE 1/4 and NW 1/4 of the SW 1/4,  
and SE 1/4 and SW 1/4 of the NW 1/4 of Section 12, Township 1 North, Range 15 East, Gila & Salt River  
Base and Meridian, Gila County, Arizona, Globe Mining District.

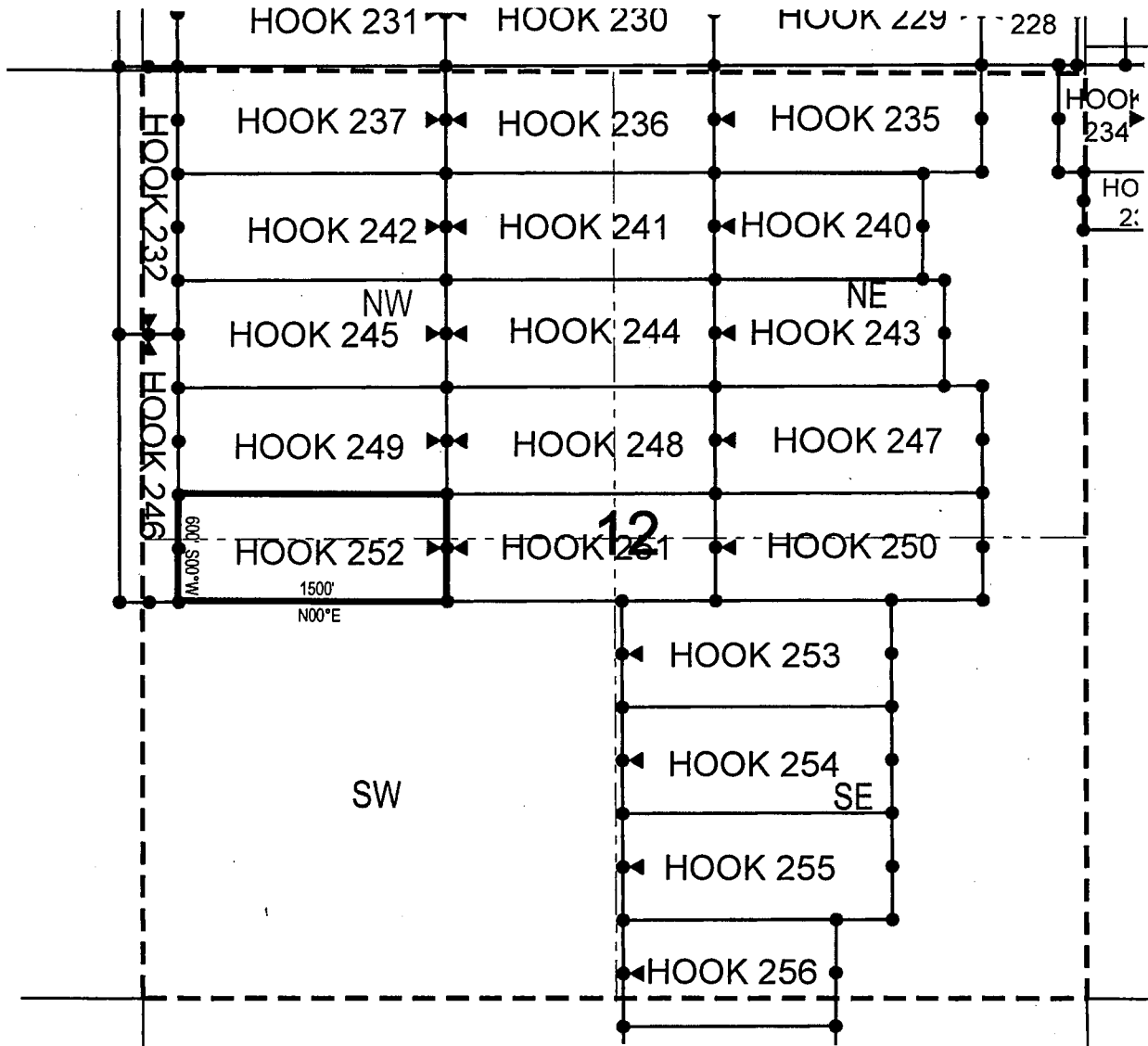
The locality of this claim with reference to some natural object or permanent monument and additional information  
(if any) concerning its locality are as follows: 8125 feet north and 6968 feet east from the southwest corner of  
Section 14, Township 1 North, Range 15 East, to the northeast corner of said claim.s

DATED AND POSTED on the ground this 15th day of January, 2018

LOCATOR (s) Fossil Land and Livestock AGENT: T. Robert Breen /  
Limited Co  
13138 N High Hawk Dr  
Marana, AZ 85658

AMC449728

## LODE CLAIM LOCATION MAP



● Corner Posts    ▲ Location Monuments    Scale: 1"=1000'



1. The above map depicts the **HOOK 252** Lode Claim, which is located in the NE 1/4 and NW 1/4 of the SW 1/4, and SE 1/4 and SW 1/4 of the NW 1/4 of Section 12, Township 1 North, Range 15 East, Gila & Salt River Base and Meridian, Pinal County, Arizona, Globe Mining District.
2. The type of corner and location monuments used are wood 2"x2"x48" posts and metal tags with location information written thereon.
3. The bearings and distances in degrees and feet between claim corners are as depicted on the above map.

Fossil Land and Livestock Limited Co  
13138 N High Hawk Dr  
Marana, AZ 85658

NOTICE IS HEREBY GIVEN that the **HOOK 253**  
   lode mining claim has been located  
by Fossil Land and Livestock Limited Co whose current mailing  
address is 13138 N High Hawk Dr  
Marana, AZ 85658

RECEIVED  
HAWAII STATE OFFICE  
2018 MAR -2 A 10: 44  
PHOENIX, ARIZONA

The location monument on which this notice is posted is situated within Section 12, Township 1 North, Range 15 East, Gila Salt River Base and Meridian, Arizona and this claim encompasses portions of the following quarter section (s), section (s), Township (s) and Range (s) NW 1/4 of the SE 1/4 and NE 1/4 of the SE 1/4 of Section 12, Township 1 North, Range 15 East, Gila & Salt River Base and Meridian, Gila County, Arizona, Globe Mining District.

The locality of this claim with reference to some natural object or permanent monument and additional information (if any) concerning its locality are as follows: 7539 feet north and 9447 feet east from the southwest corner of Section 14, Township 1 North, Range 15 East, to the northeast corner of said claim.

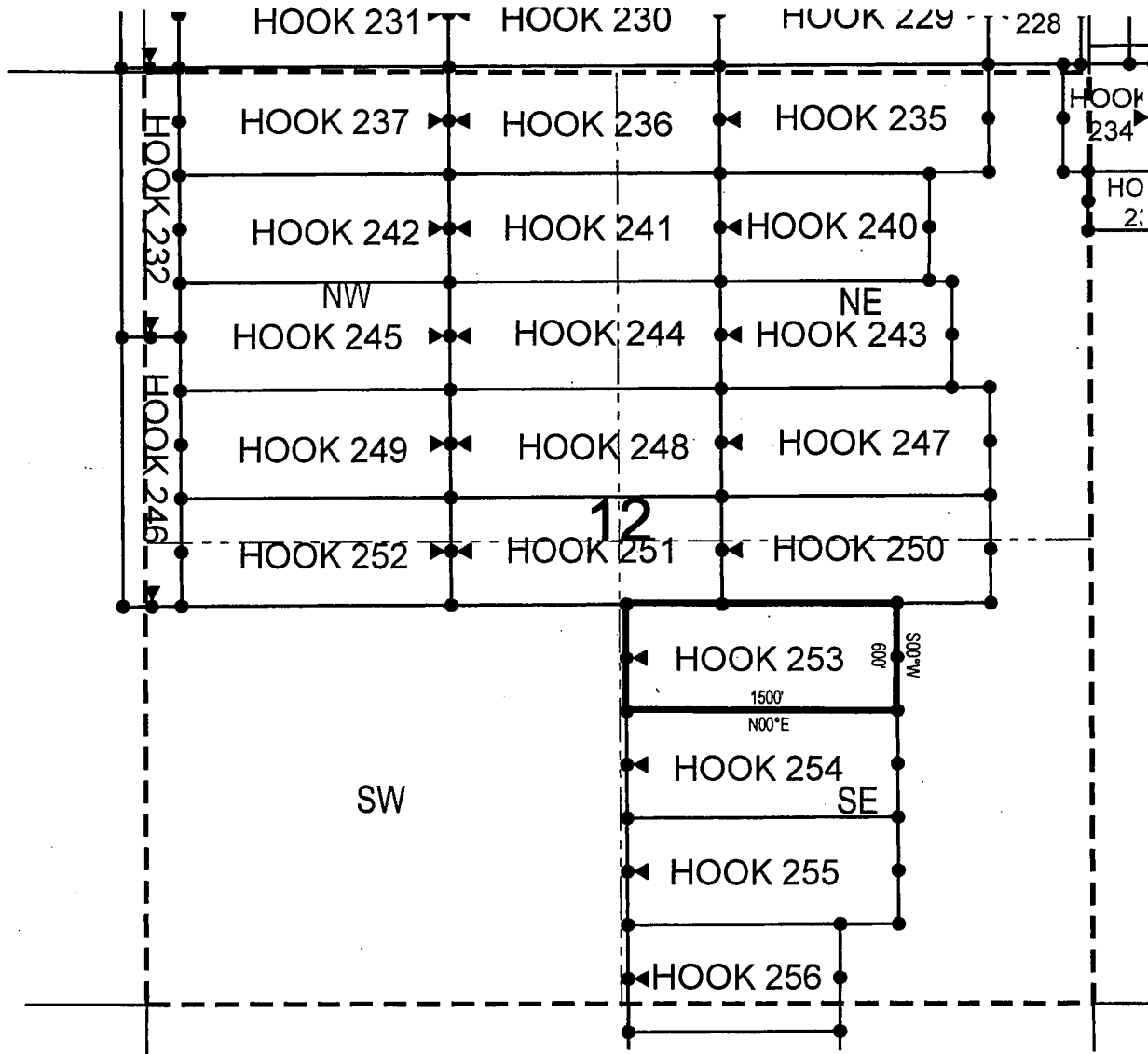
DATED AND POSTED on the ground this 15th day of January, 2018

LOCATOR (s) Fossil Land and Livestock  
Limited Co  
13138 N High Hawk Dr  
Marana, AZ 85658

AGENT: T. Robert Breen /

AMC449729

## LODE CLAIM LOCATION MAP



● Corner Posts    ▲ Location Monuments    Scale: 1"=1000'



1. The above map depicts the **HOOK 253** Lode Claim, which is located in the NW 1/4 of the SE 1/4 and NE 1/4 of the SE 1/4 of Section 12, Township 1 North, Range 15 East, Gila & Salt River Base and Meridian, Pinal County, Arizona, Globe Mining District.
2. The type of corner and location monuments used are wood 2"x2"x48" posts and metal tags with location information written thereon.
3. The bearings and distances in degrees and feet between claim corners are as depicted on the above map.

When recorded return to:

Fossil Land and Livestock Limited Co  
13138 N High Hawk Dr  
Marana, AZ 85658

**LOCATION NOTICE FOR LODE MINING CLAIM**

NOTICE IS HEREBY GIVEN that the HOOK 254  
\_\_\_\_\_ lode mining claim has been located  
by Fossil Land and Livestock Limited Co whose current mailing  
address is 13138 N High Hawk Dr  
Marana, AZ 85658

RECEIVED  
AZ STATE OFFICE  
2018 MAR -2 A 10:44  
PHOENIX, ARIZONA

The general course of this claim is East/West and it is situated in Gila  
County, Arizona. This claim is 1500 feet in length and 600 feet in width. This claim runs  
from the location monument on which this location notice is posted approximately 1490 feet in a  
easterly direction to the east end line and 10 feet in a westerly direction to the  
west end line. This claim is marked by six monuments, one at each corner and one at the center of each  
end line of the claim.

The location monument on which this notice is posted is situated within Section 12, Township 1  
North, Range 15 East, Gila Salt River Base and Meridian, Arizona and this claim encompasses portions  
of the following quarter section (s), section (s), Township (s) and Range (s) NW 1/4 of the SE 1/4, SW 1/4 of  
the SE 1/4, SE 1/4 of the SE 1/4 and NE 1/4 of the SE 1/4 of Section 12, Township 1 North, Range 15 East,  
Gila & Salt River Base and Meridian, Gila County, Arizona, Globe Mining District.

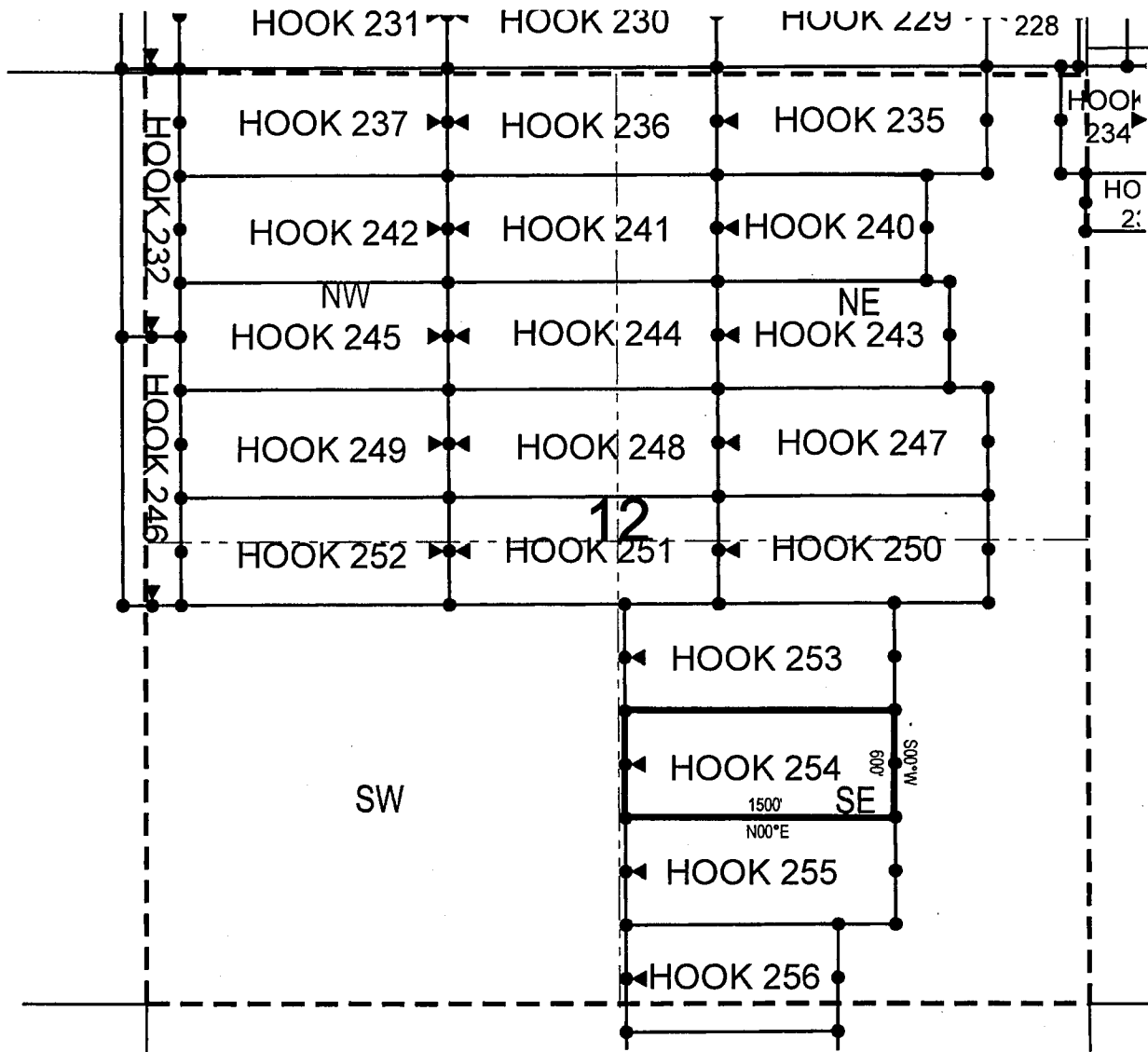
The locality of this claim with reference to some natural object or permanent monument and additional information  
(if any) concerning its locality are as follows: 6939 feet north and 9450 feet east from the southwest corner of  
Section 14, Township 1 North, Range 15 East, to the northeast corner of said claim.

DATED AND POSTED on the ground this 15th day of January, 2018

LOCATOR (s) Fossil Land and Livestock AGENT: T. Robert Breen  
Limited Co  
13138 N High Hawk Dr  
Marana, AZ 85658

AMC449730

## LODE CLAIM LOCATION MAP



● Corner Posts      ▲ Location Monuments      Scale: 1"=1000'



1. The above map depicts the **HOOK 254** Lode Claim, which is located in the NW 1/4 of the SE 1/4, SW 1/4 of the SE 1/4, SE 1/4 of the SE 1/4 and NE 1/4 of the SE 1/4 of Section 12, Township 1 North, Range 15 East, Gila & Salt River Base and Meridian, Pinal County, Arizona, Globe Mining District.
2. The type of corner and location monuments used are wood 2"x2"x48" posts and metal tags with location information written thereon.
3. The bearings and distances in degrees and feet between claim corners are as depicted on the above map.



Fossil Land and Livestock Limited Co  
13138 N High Hawk Dr  
Marana, AZ 85658

NOTICE IS HEREBY GIVEN that the **HOOK 255**  
\_\_\_\_\_ lode mining claim has been located  
by Fossil Land and Livestock Limited Co whose current mailing  
address is 13138 N High Hawk Dr  
Marana, AZ 85658

RECEIVED  
AZ STATE OFFICE  
2018 MAR -2 A 10: 44  
PHOENIX, ARIZONA

The location monument on which this notice is posted is situated within Section 12, Township 1  
North, Range 15 East, Gila Salt River Base and Meridian, Arizona and this claim encompasses portions  
of the following quarter section (s), section (s), Township (s) and Range (s) SW 1/4 of the SE 1/4 and SE 1/4  
of the SE 1/4 of Section 12, Township 1 North, Range 15 East, Gila & Salt River Base and Meridian, Gila  
County, Arizona, Globe Mining District.

The locality of this claim with reference to some natural object or permanent monument and additional information (if any) concerning its locality are as follows: 6339 feet north and 9454 feet east from the southwest corner of Section 14, Township 1 North, Range 15 East, to the northeast corner of said claim.

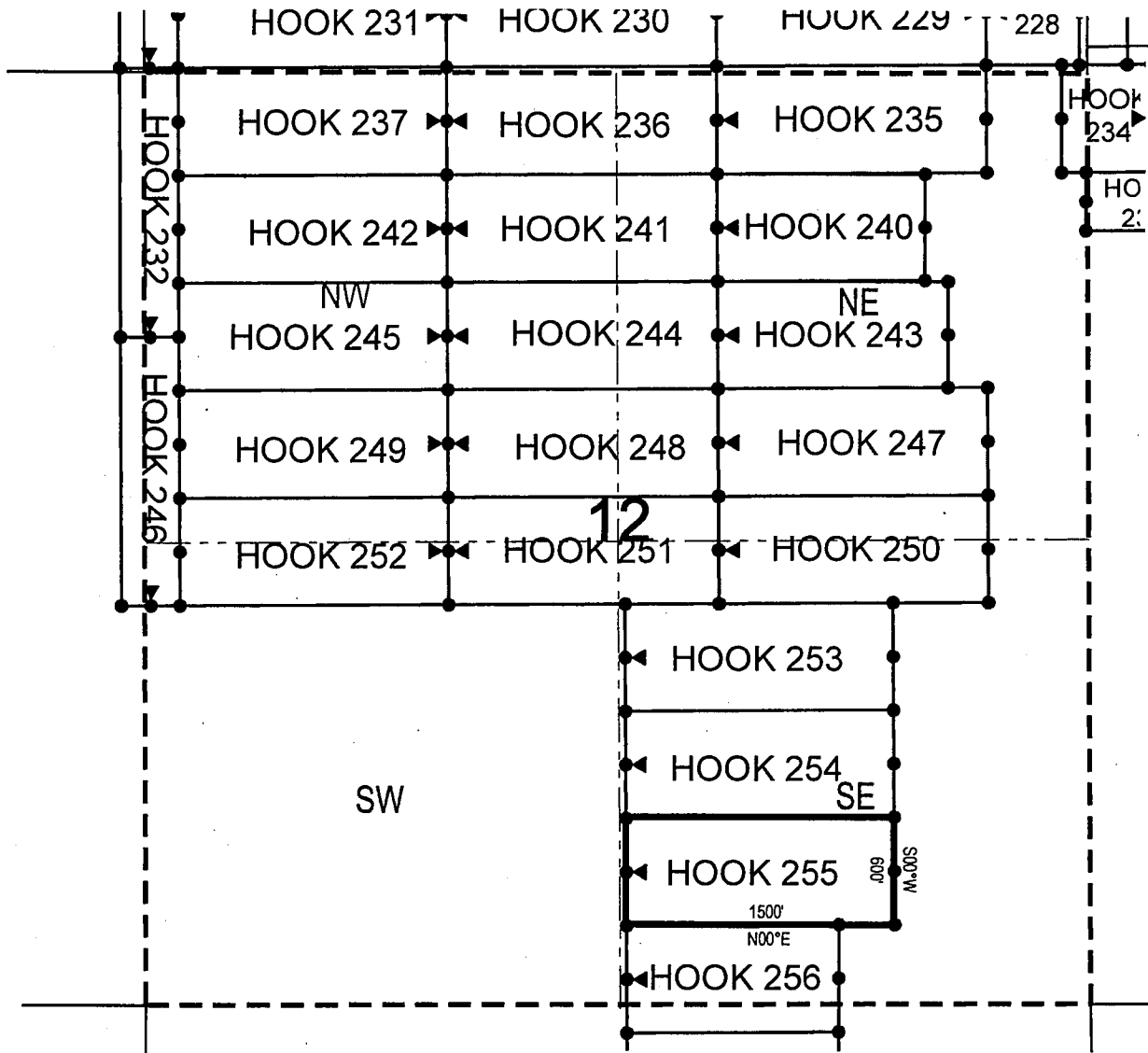
DATED AND POSTED on the ground this 15th day of January, 2018

LOCATOR (s) Fossil Land and Livestock  
Limited Co  
13138 N High Hawk Dr  
Marana, AZ 85658

AGENT: T. Robert Breen /

АМС 449731

## LODE CLAIM LOCATION MAP



● Corner Posts    ▲ Location Monuments    Scale: 1"=1000'



1. The above map depicts the **HOOK 255** Lode Claim, which is located in the SW 1/4 of the SE 1/4 and SE 1/4 of the SE 1/4 of Section 12, Township 1 North, Range 15 East, Gila & Salt River Base and Meridian, Pinal County, Arizona, Globe Mining District.
2. The type of corner and location monuments used are wood 2"x2"x48" posts and metal tags with location information written thereon.
3. The bearings and distances in degrees and feet between claim corners are as depicted on the above map.

When recorded return to:

Fossil Land and Livestock Limited Co  
13138 N High Hawk Dr  
Marana, AZ 85658

**LOCATION NOTICE FOR LODE MINING CLAIM**

NOTICE IS HEREBY GIVEN that the HOOK 256  
\_\_\_\_\_ lode mining claim has been located  
by Fossil Land and Livestock Limited Co whose current mailing  
address is 13138 N High Hawk Dr  
Marana, AZ 85658

RECEIVED  
MAR 27 STATE OFFICE  
2018 MAR - 2 A 10:45  
PHOENIX, ARIZONA

The general course of this claim is East/West and it is situated in Gila  
County, Arizona. This claim is 1178 feet in length and 600 feet in width. This claim runs  
from the location monument on which this location notice is posted approximately 1168 feet in a  
easterly direction to the east end line and 10 feet in a westerly direction to the  
west end line. This claim is marked by six monuments, one at each corner and one at the center of each  
end line of the claim.

The location monument on which this notice is posted is situated within Section 12, Township 1  
North, Range 15 East, Gila Salt River Base and Meridian, Arizona and this claim encompasses portions  
of the following quarter section (s), section (s), Township (s) and Range (s) SW 1/4 of the SE 1/4 of Section  
12, and NW 1/4 of the NE 1/4 of Section 13, Township 1 North, Range 15 East, Gila & Salt River Base and  
Meridian, Gila County, Arizona, Globe Mining District.

The locality of this claim with reference to some natural object or permanent monument and additional information  
(if any) concerning its locality are as follows: 5738 feet north and 9140 feet east from the southwest corner of  
Section 14, Township 1 North, Range 15 East, to the northeast corner of said claim.

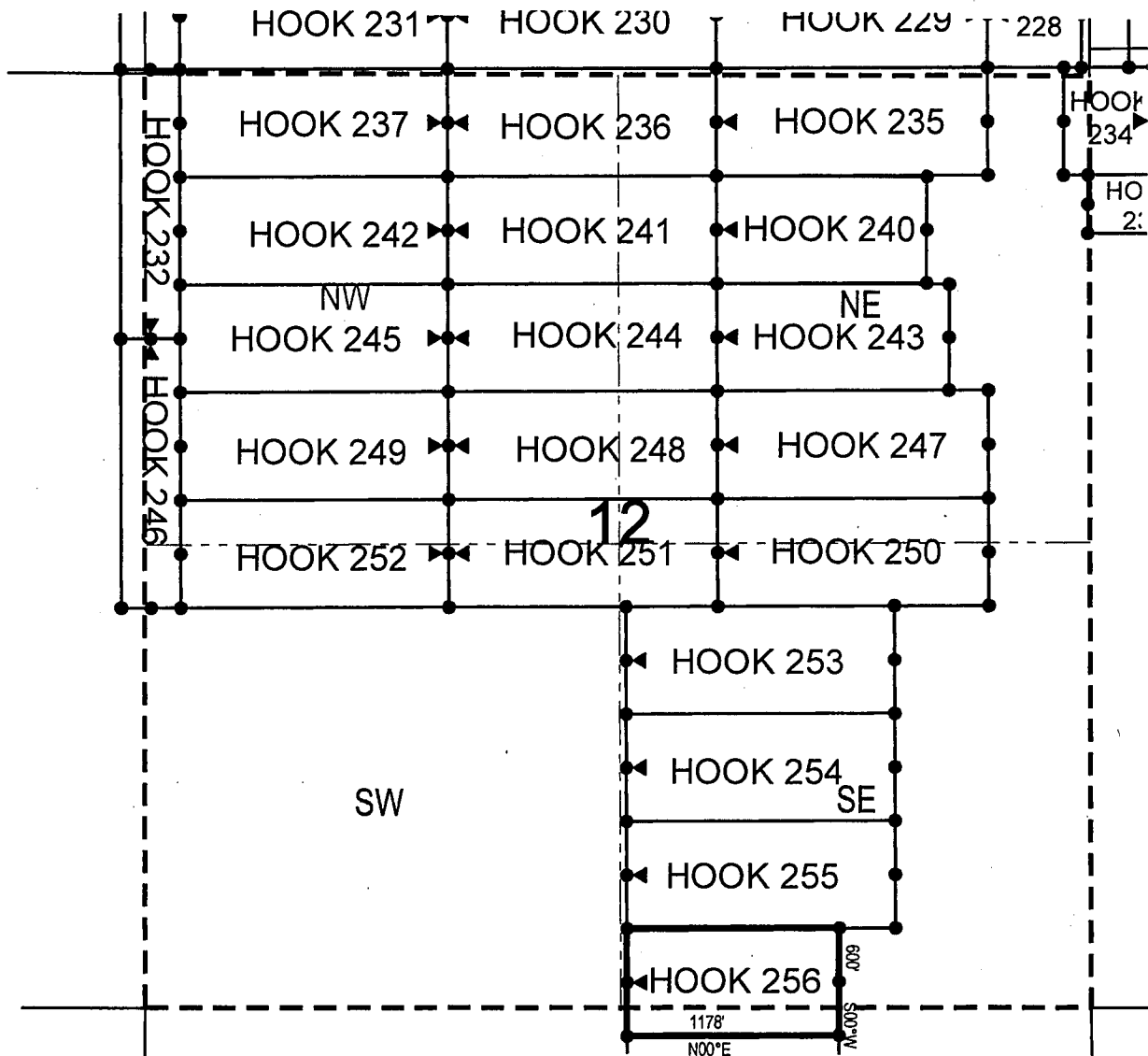
DATED AND POSTED on the ground this 15th day of January, 2018.

LOCATOR (s) Fossil Land and Livestock AGENT: T. Robert Breen /  
Limited Co  
13138 N High Hawk Dr  
Marana, AZ 85658



AMC449732

## LODE CLAIM LOCATION MAP



● Corner Posts    ▲ Location Monuments    Scale: 1"=1000'



1. The above map depicts the **HOOK 256** Lode Claim, which is located in the SW 1/4 of the SE 1/4 of Section 12, and NW 1/4 of the NE 1/4 of Section 13, Township 1 North, Range 15 East, Gila & Salt River Base and Meridian, Pinal County, Arizona, Globe Mining District.
2. The type of corner and location monuments used are wood 2"x2"x48" posts and metal tags with location information written thereon.
3. The bearings and distances in degrees and feet between claim corners are as depicted on the above map.

When recorded return to:

Fossil Land and Livestock Limited Co  
13138 N High Hawk Dr  
Marana, AZ 85658

**LOCATION NOTICE FOR LODE MINING CLAIM**

NOTICE IS HEREBY GIVEN that the HOOK 257  
\_\_\_\_\_ lode mining claim has been located  
by Fossil Land and Livestock Limited Co whose current mailing  
address is 13138 N High Hawk Dr  
Marana, AZ 85658

RECEIVED  
OF M AZ STATE OFFICE  
2018 MAR - 2 A 10:45  
PHOENIX, ARIZONA

The general course of this claim is East/West and it is situated in Gila  
County, Arizona. This claim is 1178 feet in length and 430 feet in width. This claim runs  
from the location monument on which this location notice is posted approximately 1172 feet in a  
easterly direction to the east end line and 10 feet in a westerly direction to the  
west end line. This claim is marked by six monuments, one at each corner and one at the center of each  
end line of the claim.

The location monument on which this notice is posted is situated within Section 13, Township 1  
North, Range 15 East, Gila Salt River Base and Meridian, Arizona and this claim encompasses portions  
of the following quarter section (s), section (s), Township (s) and Range (s) NW 1/4 of the NE 1/4 of Section  
13, Township 1 North, Range 15 East, Gila & Salt River Base and Meridian, Gila County, Arizona, Globe  
Mining District.

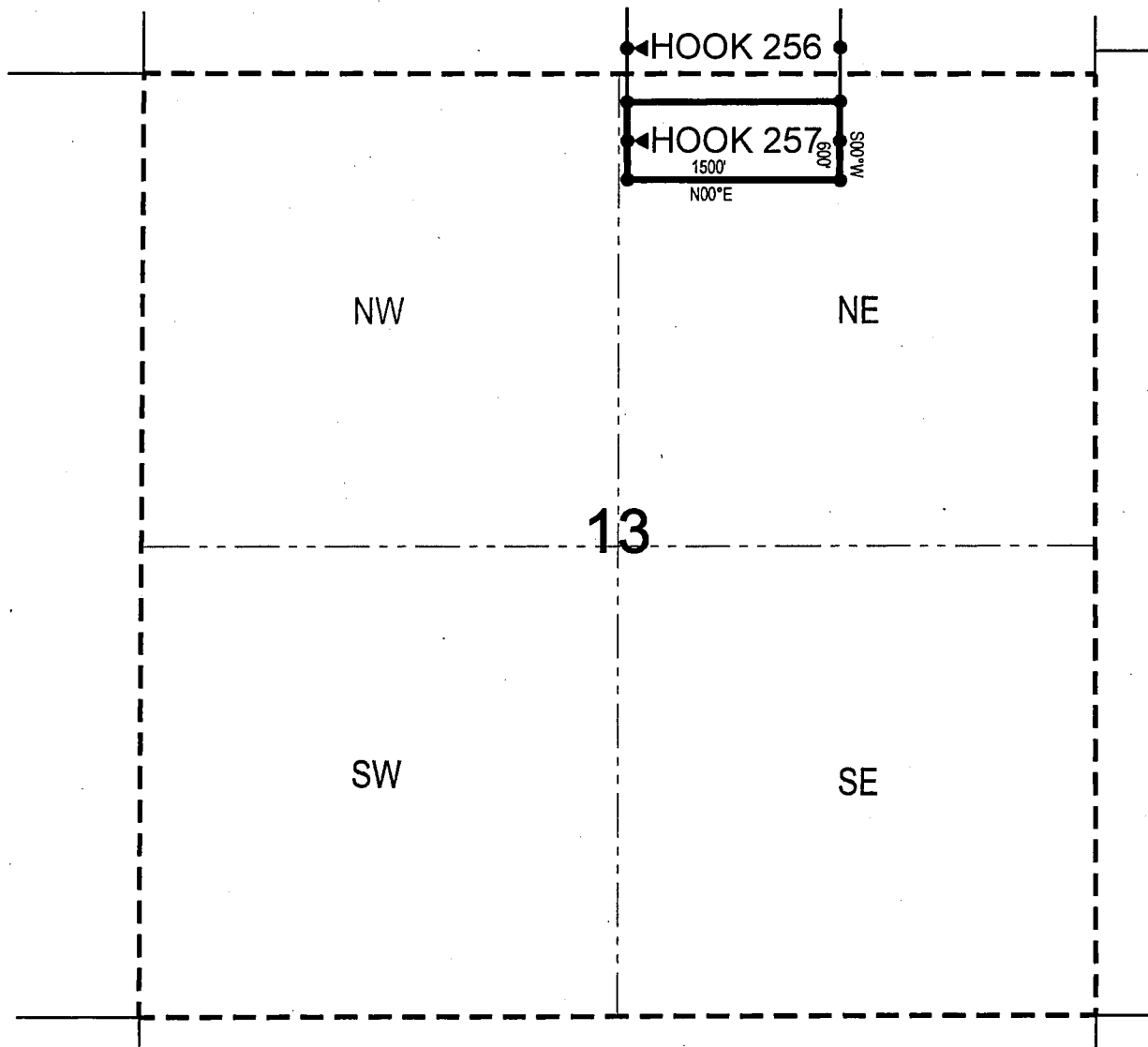
The locality of this claim with reference to some natural object or permanent monument and additional information  
(if any) concerning its locality are as follows: 5138 feet north and 9139 feet east from the southwest corner of  
Section 14, Township 1 North, Range 15 East, to the northeast corner of said claim.

DATED AND POSTED on the ground this 15th day of January, 2018

LOCATOR (s) Fossil Land and Livestock AGENT: T. Robert Breen /  
Limited Co  
13138 N High Hawk Dr  
Marana, AZ 85658

AMC449733

# LODE CLAIM LOCATION MAP



● Corner Posts    ▲ Location Monuments    Scale: 1"=1000'



1. The above map depicts the **HOOK 257** Lode Claim, which is located in the NW 1/4 of the NE 1/4 of Section 13, Township 1 North, Range 15 East, Gila & Salt River Base and Meridian, Gila County, Arizona, Globe Mining District.
2. The type of corner and location monuments used are wood 2"x2"x48" posts and metal tags with location information written thereon.
3. The bearings and distances in degrees and feet between claim corners are as depicted on the above map.

Fossil Land and Livestock Limited Co  
13138 N High Hawk Dr  
Marana, AZ 85658

NOTICE IS HEREBY GIVEN that the **HOOK 258**

RECEIVED  
AZ STATE OFFICE  
2018 MAR -2 A 10: 45  
PHOENIX, ARIZONA

The location monument on which this notice is posted is situated within Section 10, Township 1 North, Range 15.5 East, Gila Salt River Base and Meridian, Arizona and this claim encompasses portions of the following quarter section (s), section (s), Township (s) and Range (s) NE 1/4 of the NE 1/4 and SE 1/4 of the NE 1/4 of Section 10, Township 1 North, Range 15.5 East, Gila & Salt River Base and Meridian, Gila County, Arizona, Globe Mining District.

The locality of this claim with reference to some natural object or permanent monument and additional information  
151.73 ch 238.66 ch  
(if any) concerning its locality are as follows: 10014 feet north and 15753 feet east from the southwest corner of  
Section 14, Township 1 North, Range 15 East, to the northeast corner of said claim.

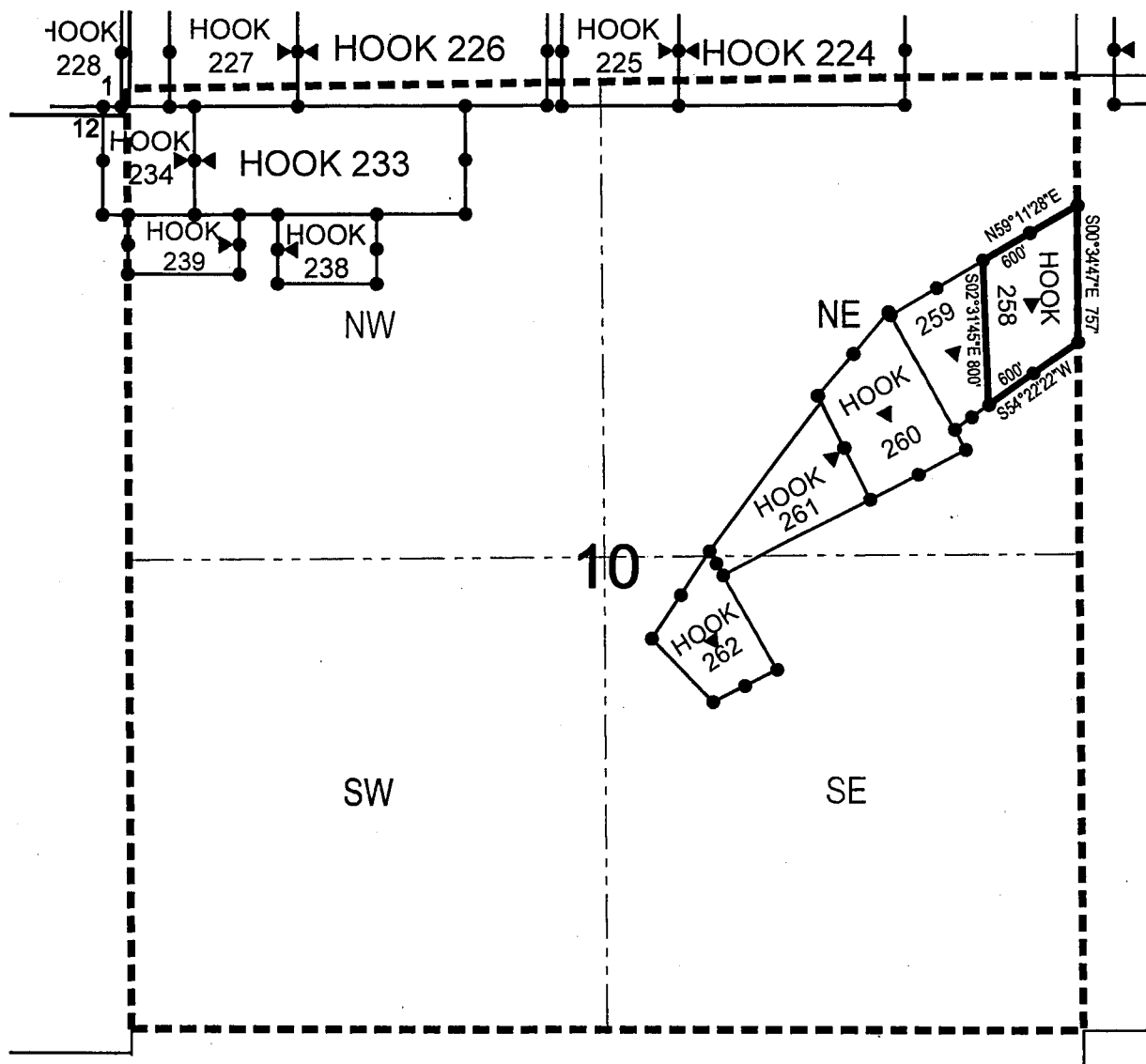
DATED AND POSTED on the ground this 13th day of February, 2018

LOCATOR (s) Fossil Land and Livestock  
Limited Co  
13138 N High Hawk Dr  
Marana, AZ 85658

AGENT: T. Robert Breen

AMC449734

## LODE CLAIM LOCATION MAP



● Corner Posts    ▲ Location Monuments    Scale: 1"=1000'



1. The above map depicts the **HOOK 258** Lode Claim, which is located in the NE 1/4 of the NE 1/4 and SE 1/4 of the NE 1/4 of Section 10, Township 1 North, Range 15.5 East, Gila & Salt River Base and Meridian, Gila County, Arizona, Globe Mining District.
2. The type of corner and location monuments used are wood 2"x2"x48" posts and metal tags with location information written thereon.
3. The bearings and distances in degrees and feet between claim corners are as depicted on the above map.



When recorded return to:

Fossil Land and Livestock Limited Co  
13138 N High Hawk Dr  
Marana, AZ 85658

**LOCATION NOTICE FOR LODE MINING CLAIM**

NOTICE IS HEREBY GIVEN that the HOOK 259  
\_\_\_\_\_ lode mining claim has been located  
by Fossil Land and Livestock Limited Co whose current mailing  
address is 13138 N High Hawk Dr  
Marana, AZ 85658

RECEIVED  
AZ STATE OFFICE  
2018 MAR -2 A 10:45  
PHOENIX, ARIZONA

The general course of this claim is Northwest/Southeast and it is situated in Gila  
County, Arizona. This claim is 742 feet in length and 600 feet in width. This claim runs  
from the location monument on which this location notice is posted approximately 371 feet in a  
northerly direction to the north end line and 371 feet in a southerly direction to the  
south end line. This claim is marked by six monuments, one at each corner and one at the center of each  
end line of the claim.

The location monument on which this notice is posted is situated within Section 10, Township 1  
North, Range 15.5 East, Gila Salt River Base and Meridian, Arizona and this claim encompasses portions  
of the following quarter section (s), section (s), Township (s) and Range (s) SE 1/4 of the NE 1/4 and NE 1/4  
of the NE 1/4 of Section 10, Township 1 North, Range 15.5 East, Gila & Salt River Base and Meridian, Gila  
County, Arizona, Globe Mining District.

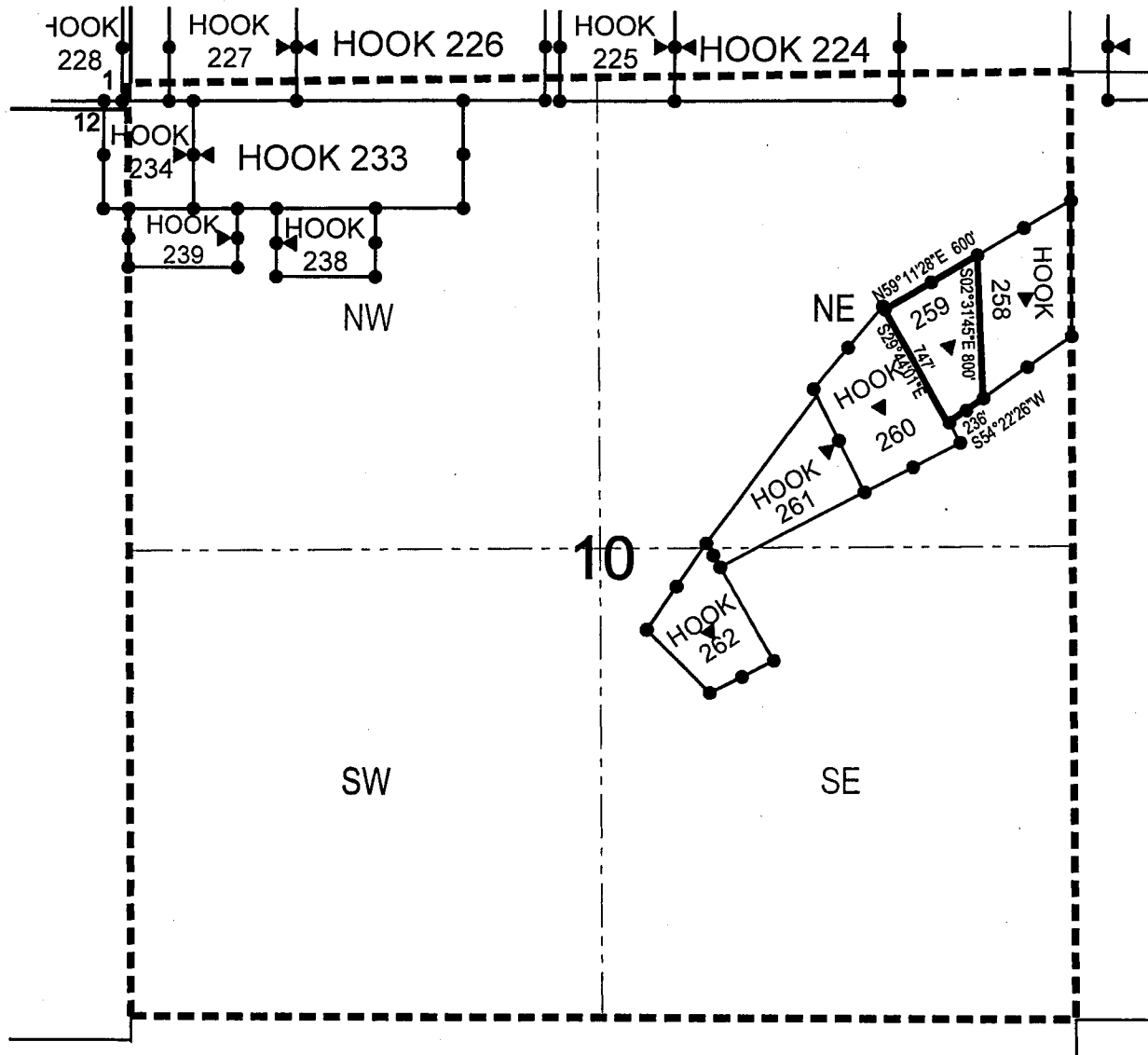
The locality of this claim with reference to some natural object or permanent monument and additional information  
(if any) concerning its locality are as follows: 9706 feet north and 15238 feet east from the southwest corner of  
Section 14, Township 1 North, Range 15 East, to the northeast corner of said claim.

DATED AND POSTED on the ground this 13th day of February, 2018

LOCATOR (s) Fossil Land and Livestock AGENT: T. Robert Breen /  
Limited Co  
13138 N High Hawk Dr  
Marana, AZ 85658

AMC449735

# LODE CLAIM LOCATION MAP



● Corner Posts    ▲ Location Monuments    Scale: 1"=1000'



1. The above map depicts the **HOOK 259** Lode Claim, which is located in the SE 1/4 of the NE 1/4 and NE 1/4 of the NE 1/4 of Section 10, Township 1 North, Range 15.5 East, Gila & Salt River Base and Meridian, Gila County, Arizona, Globe Mining District.
2. The type of corner and location monuments used are wood 2"x2"x48" posts and metal tags with location information written thereon.
3. The bearings and distances in degrees and feet between claim corners are as depicted on the above map.

When recorded return to:

Fossil Land and Livestock Limited Co  
13138 N High Hawk Dr  
Marana, AZ 85658

**LOCATION NOTICE FOR LODE MINING CLAIM**

NOTICE IS HEREBY GIVEN that the HOOK 260  
\_\_\_\_\_ lode mining claim has been located  
by Fossil Land and Livestock Limited Co whose current mailing  
address is 13138 N High Hawk Dr  
Marana, AZ 85658

RECEIVED  
IN AZ STATE OFFICE  
2018 MAR - 2 A 10:45  
PHOENIX, ARIZONA

The general course of this claim is Northwest/Southeast and it is situated in Gila  
County, Arizona. This claim is 757 feet in length and 600 feet in width. This claim runs  
from the location monument on which this location notice is posted approximately 378 feet in a  
northerly direction to the north end line and 379 feet in a southerly direction to the  
south end line. This claim is marked by six monuments, one at each corner and one at the center of each  
end line of the claim.

The location monument on which this notice is posted is situated within Section 10, Township 1  
North, Range 15.5 East, Gila Salt River Base and Meridian, Arizona and this claim encompasses portions  
of the following quarter section (s), section (s), Township (s) and Range (s) SE 1/4 of the NE 1/4 and SW 1/4  
of the NE 1/4 of Section 10, Township 1 North, Range 15.5 East, Gila & Salt River Base and Meridian, Gila  
County, Arizona, Globe Mining District.

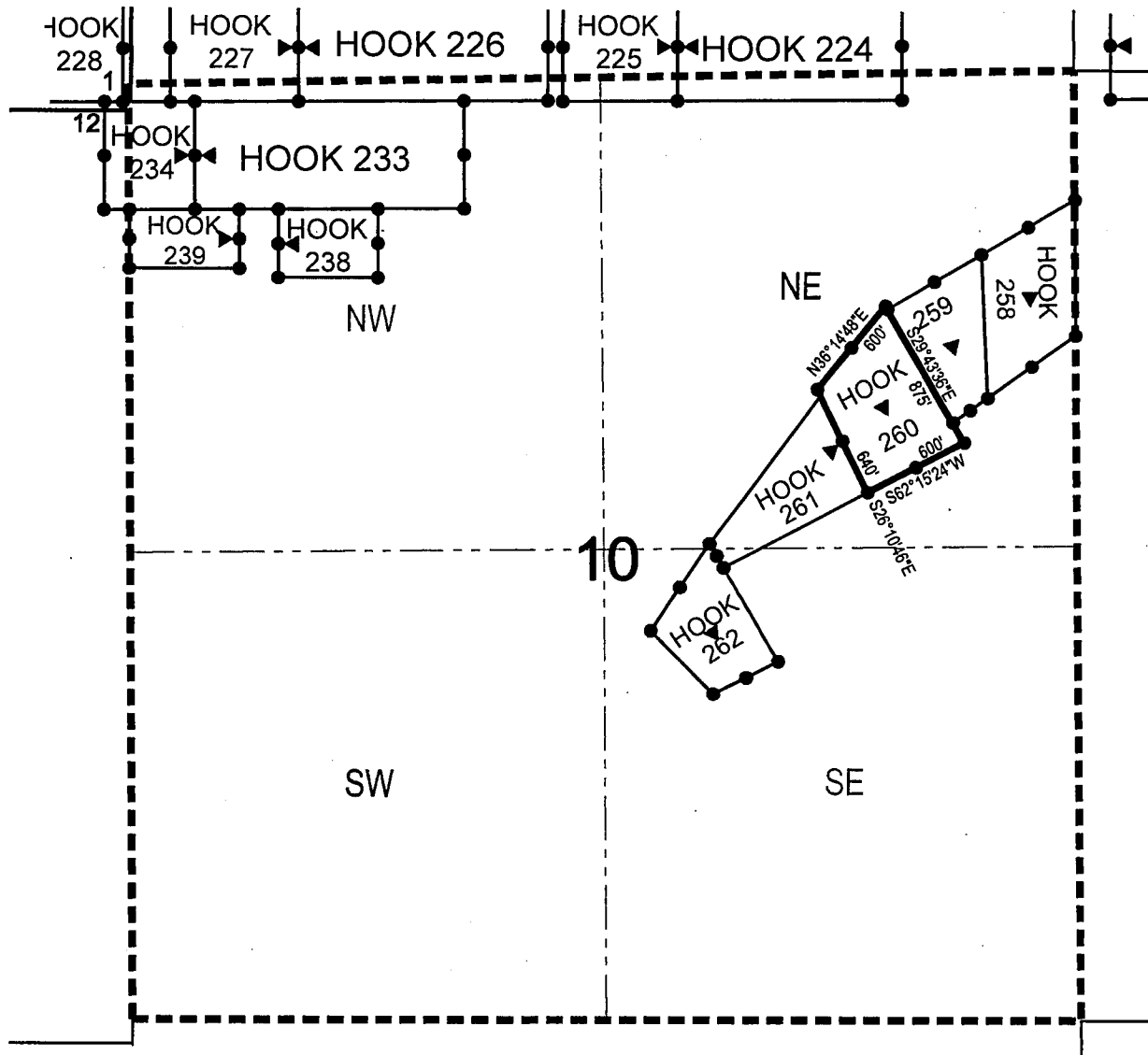
The locality of this claim with reference to some natural object or permanent monument and additional information  
(if any) concerning its locality are as follows: 142.71 ch 222.89 ch  
9419 feet north and 14711 feet east from the southwest corner of  
Section 14, Township 1 North, Range 15 East, to the northeast corner of said claim.

DATED AND POSTED on the ground this 13th day of February, 2018

LOCATOR (s) Fossil Land and Livestock AGENT: T. Robert Breen /  
Limited Co  
13138 N High Hawk Dr  
Marana, AZ 85658

AMC449736

# LODE CLAIM LOCATION MAP



• Corner Posts    ▲ Location Monuments    Scale: 1"=1000'



1. The above map depicts the **HOOK 260** Lode Claim, which is located in the SE 1/4 of the NE 1/4 and SW 1/4 of the NE 1/4 of Section 10, Township 1 North, Range 15.5 East, Gila & Salt River Base and Meridian, Gila County, Arizona, Globe Mining District.
2. The type of corner and location monuments used are wood 2"x2"x48" posts and metal tags with location information written thereon.
3. The bearings and distances in degrees and feet between claim corners are as depicted on the above map.

Fossil Land and Livestock Limited Co  
13138 N High Hawk Dr.  
Marana, AZ 85658

NOTICE IS HEREBY GIVEN that the HOOK 261

RECEIVED  
MAY 27 STATE OFFICE  
2018 MAR -2 A 10:45  
PHOENIX, ARIZONA

The location monument on which this notice is posted is situated within Section 10, Township 1  
North, Range 15.5 East, Gila Salt River Base and Meridian, Arizona and this claim encompasses portions  
of the following quarter section (s), section (s), Township (s) and Range (s) SE 1/4 of the NE 1/4 and SW 1/4  
of the NE 1/4, and NW 1/4 of the SE 1/4 of Section 10, Township 1 North, Range 15.5 East, Gila & Salt River  
Base and Meridian, Gila County, Arizona, Globe Mining District.

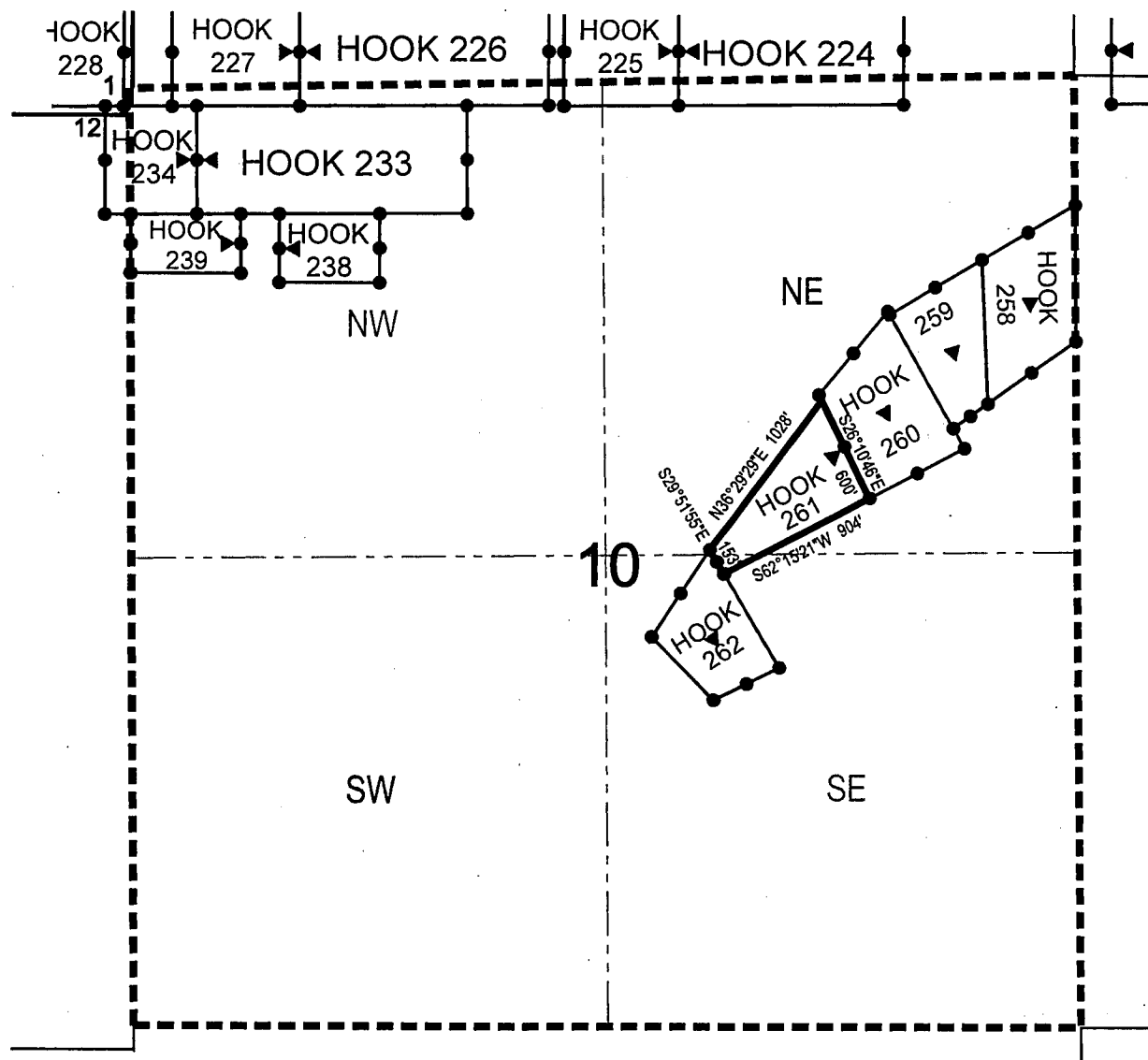
The locality of this claim with reference to some natural object or permanent monument and additional information (if any) concerning its locality are as follows: 8918 feet north and 14349 feet east from the southwest corner of Section 14, Township 1 North, Range 15 East, to the northeast corner of said claim.

DATED AND POSTED on the ground this 13th day of February, 2018

LOCATOR (s) Fossil Land and Livestock AGENT: T. Robert Breen /  
Limited Co  
 13138 N High Hawk Dr  
 Marana, AZ 85658

AMC449737

## LODE CLAIM LOCATION MAP



• Corner Posts      ▲ Location Monuments      Scale: 1"=1000'



1. The above map depicts the **HOOK 261** Lode Claim, which is located in the SE 1/4 of the NE 1/4 and SW 1/4 of the NE 1/4, and NW 1/4 of the SE 1/4 of Section 10, Township 1 North, Range 15.5 East, Gila & Salt River Base and Meridian, Gila County, Arizona, Globe Mining District.
2. The type of corner and location monuments used are wood 2"x2"x48" posts and metal tags with location information written thereon.
3. The bearings and distances in degrees and feet between claim corners are as depicted on the above map.

When recorded return to:

Fossil Land and Livestock Limited Co  
13138 N High Hawk Dr  
Marana, AZ 85658

**LOCATION NOTICE FOR LODE MINING CLAIM**

NOTICE IS HEREBY GIVEN that the HOOK 262  
\_\_\_\_\_ lode mining claim has been located  
by Fossil Land and Livestock Limited Co whose current mailing  
address is 13138 N High Hawk Dr  
Marana, AZ 85658

RECEIVED  
PHOENIX, ARIZONA  
2018 MAR -2 A 10:45  
AZ STATE OFFICE

The general course of this claim is Northwest/Southeast and it is situated in Gila  
County, Arizona. This claim is 622 feet in length and 583 feet in width. This claim runs  
from the location monument on which this location notice is posted approximately 311 feet in a  
northerly direction to the north end line and 311 feet in a southerly direction to the  
south end line. This claim is marked by six monuments, one at each corner and one at the center of each  
end line of the claim.

The location monument on which this notice is posted is situated within Section 10, Township 1  
North, Range 15.5 East, Gila Salt River Base and Meridian, Arizona and this claim encompasses portions  
of the following quarter section (s), section (s), Township (s) and Range (s) NW 1/4 of the SE 1/4 of Section  
10, Township 1 North, Range 15.5 East, Gila & Salt River Base and Meridian, Gila County, Arizona, Globe  
Mining District.

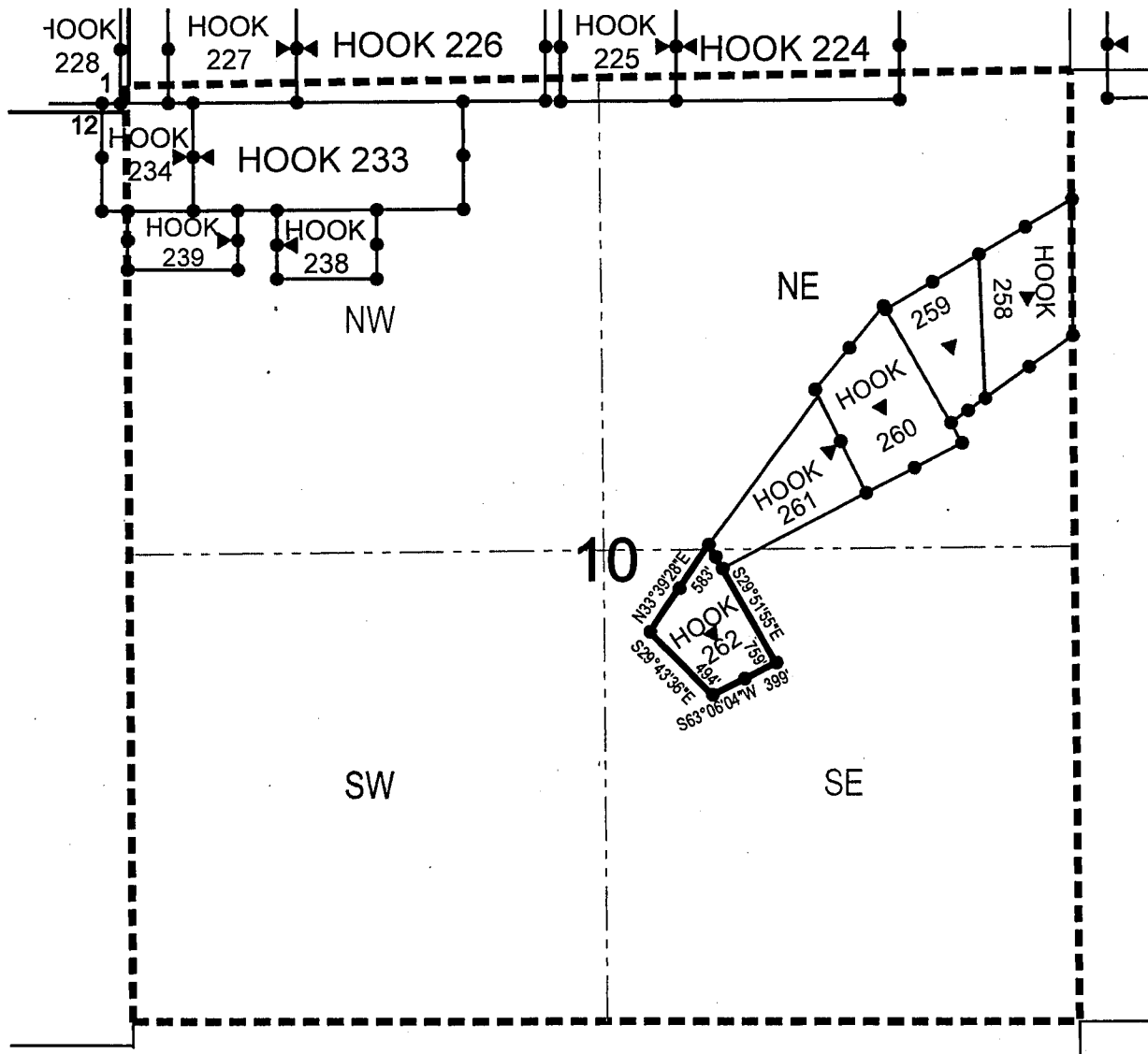
The locality of this claim with reference to some natural object or permanent monument and additional information  
(if any) concerning its locality are as follows: 8092 feet north and 13738 feet east from the southwest corner of  
Section 14, Township 1 North, Range 15 East, to the northeast corner of said claim.

DATED AND POSTED on the ground this 13th day of February, 2018

LOCATOR (s) Fossil Land and Livestock AGENT: T. Robert Breen /  
Limited Co  
13138 N High Hawk Dr  
Marana, AZ 85658

AMC449738

# LODE CLAIM LOCATION MAP



• Corner Posts    ▲ Location Monuments    Scale: 1"=1000'



1. The above map depicts the **HOOK 262** Lode Claim, which is located in the NW 1/4 of the SE 1/4 of Section 10, Township 1 North, Range 15.5 East, Gila & Salt River Base and Meridian, Gila County, Arizona, Globe Mining District.
2. The type of corner and location monuments used are wood 2"x2"x48" posts and metal tags with location information written thereon.
3. The bearings and distances in degrees and feet between claim corners are as depicted on the above map.



RUN TIME: 06:40 AM

DEPARTMENT OF INTERIOR  
BUREAU OF LAND MANAGEMENT

RUN DATE: 03/13/2018  
Page 1 of 1

Input Parameters for Geographic Report with Land

System Id = CR

Admin State = AZ

Geo State =

Casetype Begins With

Case Disp Txt = AUTHORIZED, CANCELLED, EXPIRED, PENDING, REJECTED, VOID, WITHDRAWN

Mer Twp Rng =

Section =

Mtrs = 14 0010N 0150E 001, 14 0010N 0150E 010, 14 0010N 0150E 012, 14 0010N 0150E 013, 14 0010N 0150E 999, 14 0010N 0152E 001, 14 0010N 0152E 002, 14 0010N 0152E 003, 14 0010N 0152E 010, 14 0010N 0152E 999, 14 0010N 0160E 006, 14 0010N 0160E 007, 14 0010N 0160E 999, 14 0020N 0152E 033, 14 0020N 0152E 034, 14 0020N 0152E 035, 14 0020N 0152E 036, 14 0020N 0152E 999

Commodity =

Commodity Txt =

Pending Org =

Pend Org Decode =

Total Rows Returned: 5

NO WARRANTY IS MADE BY BLM FOR USE OF THE DATA  
FOR PURPOSES NOT INTENDED BY BLM

RUN TIME: 06:40 AM

Adm State: AZ

UNITED STATES DEPARTMENT OF INTERIOR  
BUREAU OF LAND MANAGEMENT  
GEOGRAPHIC REPORT WITH LAND  
Sorted by Serial Number

RUN DATE: 03/13/2018  
Page 1 of 3

Serial Number: AZA 006338

Total Case Acres: 0.560

<u>Casetype</u>	<u>Case Disp</u>	<u>14</u>	<u>0010N</u>	<u>0150E</u>	<u>Sect</u>	<u>Sur Typ</u>	<u>Sur Num</u>	<u>Suff</u>	<u>Subdivision</u>	<u>Act Pend</u>
285002	AUTHORIZED				010	LOTS			4;	

Serial Number: AZA 023825

Total Case Acres: 1.800

<u>Casetype</u>	<u>Case Disp</u>	<u>14</u>	<u>0010N</u>	<u>0152E</u>	<u>Sect</u>	<u>Sur Typ</u>	<u>Sur Num</u>	<u>Suff</u>	<u>Subdivision</u>	<u>Act Pend</u>
281001	AUTHORIZED				010	ALIQ			S2NE;	

Serial Number: AZA 030309

Total Case Acres: 0.048

<u>Casetype</u>	<u>Case Disp</u>	<u>14</u>	<u>0010N</u>	<u>0152E</u>	<u>Sect</u>	<u>Sur Typ</u>	<u>Sur Num</u>	<u>Suff</u>	<u>Subdivision</u>	<u>Act Pend</u>
285003	AUTHORIZED				010	ALIQ			SWNE;	

Serial Number: AZA 031059

Total Case Acres: 0.321

<u>Casetype</u>	<u>Case Disp</u>	<u>14</u>	<u>0010N</u>	<u>0150E</u>	<u>Sect</u>	<u>Sur Typ</u>	<u>Sur Num</u>	<u>Suff</u>	<u>Subdivision</u>	<u>Act Pend</u>
287001	AUTHORIZED				010	LOTS			4;	

Serial Number: AZA 036194

Total Case Acres: 8.440

<u>Casetype</u>	<u>Case Disp</u>	<u>14</u>	<u>0010N</u>	<u>0150E</u>	<u>Sect</u>	<u>Sur Typ</u>	<u>Sur Num</u>	<u>Suff</u>	<u>Subdivision</u>	<u>Act Pend</u>
272011	PENDING				010	ALIQ			SESE;	Y

Serial Number: AZA 036197

Total Case Acres: 2.300

<u>Casetype</u>	<u>Case Disp</u>	<u>14</u>	<u>0010N</u>	<u>0150E</u>	<u>Sect</u>	<u>Sur Typ</u>	<u>Sur Num</u>	<u>Suff</u>	<u>Subdivision</u>	<u>Act Pend</u>
-----------------	------------------	-----------	--------------	--------------	-------------	----------------	----------------	-------------	--------------------	-----------------

RUN TIME: 06:40 AM

Adm State: AZ

UNITED STATES DEPARTMENT OF INTERIOR  
BUREAU OF LAND MANAGEMENT  
GEOGRAPHIC REPORT WITH LAND  
Sorted by Serial Number

RUN DATE: 03/13/2018

Page 2 of 3

272011 PENDING

010 ALIQ

SESE;

Y

Serial Number: AZA 036198

Total Case Acres: 4.980

<u>Casetype</u>	<u>Case Disp</u>	<u>14</u>	<u>0010N</u>	<u>0150E</u>	<u>Sect</u>	<u>Sur Typ</u>	<u>Sur Num</u>	<u>Suff</u>	<u>Subdivision</u>	<u>Act Pend</u>
272011	PENDING				010	ALIQ			SESE;	Y

Serial Number: AZA 036199

Total Case Acres: 3.020

<u>Casetype</u>	<u>Case Disp</u>	<u>14</u>	<u>0010N</u>	<u>0150E</u>	<u>Sect</u>	<u>Sur Typ</u>	<u>Sur Num</u>	<u>Suff</u>	<u>Subdivision</u>	<u>Act Pend</u>
272011	PENDING				010	ALIQ			SESE;	Y

Serial Number: AZA 036200

Total Case Acres: 6.130

<u>Casetype</u>	<u>Case Disp</u>	<u>14</u>	<u>0010N</u>	<u>0150E</u>	<u>Sect</u>	<u>Sur Typ</u>	<u>Sur Num</u>	<u>Suff</u>	<u>Subdivision</u>	<u>Act Pend</u>
272011	PENDING				010	ALIQ			SESE;	Y

Serial Number: AZA 036208

Total Case Acres: 7.660

<u>Casetype</u>	<u>Case Disp</u>	<u>14</u>	<u>0010N</u>	<u>0150E</u>	<u>Sect</u>	<u>Sur Typ</u>	<u>Sur Num</u>	<u>Suff</u>	<u>Subdivision</u>	<u>Act Pend</u>
272011	PENDING				010	ALIQ			S2SW;	Y

Serial Number: AZA 036210

Total Case Acres: 1.150

<u>Casetype</u>	<u>Case Disp</u>	<u>14</u>	<u>0010N</u>	<u>0150E</u>	<u>Sect</u>	<u>Sur Typ</u>	<u>Sur Num</u>	<u>Suff</u>	<u>Subdivision</u>	<u>Act Pend</u>
272011	PENDING				010	ALIQ			W2NESE;	Y

RUN TIME: 06:40 AM

Adm State: AZ

UNITED STATES DEPARTMENT OF INTERIOR  
BUREAU OF LAND MANAGEMENT  
GEOGRAPHIC REPORT WITH LAND  
Sorted by Serial Number

RUN DATE: 03/13/2018  
Page 3 of 3

Serial Number: AZPHX 0059460  
Total Case Acres: 36.730

<u>Casetype</u>	<u>Case Disp</u>	14	0010N	0150E	<u>Sect</u>	<u>Sur Typ</u>	<u>Sur Num</u>	<u>Suff</u>	<u>Subdivision</u>	<u>Act Pend</u>
289101	AUTHORIZED				010	LOTS			8;	



# LR2000 Internal

## CR Geographic Report with Land

**Download User Guide (pdf)**

**Purpose:** This report produces a geographic listing of case information based on retrieval by Meridian/Township/Range. This report format will display the case type, case disposition, meridian, township, range, section, survey type, survey number, surface management agency, pending actions, serial number, and total case acres.

To refresh the query, do a **Ctrl-R**. It resets the page and clears any criteria fields that may have entries.

### **Geographic Report with Land**

Disposition is equal to **AUTHORIZED, CANCELLED, EXPIRED, PENDING, REJECTED, VOID, WITHDRAWN**  
and Meridian Township Range Section is equal to **14 0010N 0150E 001, 14 0010N 0150E 002, 14 0010N 0150E 011, 14 0010N 0150E 012, 14 0010N 0152E 001, 14 0010N 0152E 002, 14 0010N 0152E 003, 14 0010N 0152E 010, 14 0010N 0152E 011, 14 0010N 0152E 012, 14 0010N 0152E 013, 14 0010N 0160E 006, 14 0010N 0160E 007, 14 0020N 0150E 025, 14 0020N 0150E 035, 14 0020N 0150E 036, 14 0020N 0152E 034, 14 0020N 0152E 035, 14 0020N 0152E 036**  
and Admin State is equal to **AZ**



# LR2000 Internal

## CR Geographic Report with Land

**Download User Guide (pdf)**

**Purpose:** This report produces a geographic listing of case information based on retrieval by Meridian/Township/Range. This report format will display the case type, case disposition, meridian, township, range, section, survey type, survey number, surface management agency, pending actions, serial number, and total case acres.

To refresh the query, do a **Ctrl-R**. It resets the page and clears any criteria fields that may have entries.

### Geographic Report with Land

Admin State: AZ

Geo State: AZ

Serial Number	Total Case Acres:	Casetype	Case Disp	Mer	Twp	Rng	Sec	Sur Type	Sur Nr	Suf	Subdivision	Act	Pend
AZA 037781	2.420	380913	WITHDRAWN	14	0010N	0150E	011	FF			S/2		

Serial Number	Total Case Acres:	Casetype	Case Disp	Mer	Twp	Rng	Sec	Sur Type	Sur Nr	Suf	Subdivision	Act	Pend
AZA 037781	2.420	380913	WITHDRAWN	14	0010N	0150E	012	FF			SW		

Serial Number	Total Case Acres:	Casetype	Case Disp	Mer	Twp	Rng	Sec	Sur Type	Sur Nr	Suf	Subdivision	Act	Pend
AZA 023825	1.800	281001	AUTHORIZED	14	0010N	0152E	010	ALIQ			S2NE;		
AZA 030309	0.048	285003	AUTHORIZED					ALIQ			SWNE;		

Serial Number	Total Case Acres:	Casetype	Case Disp	Mer	Twp	Rng	Sec	Sur Type	Sur Nr	Suf	Subdivision	Act	Pend
AZA 037647	237.140	381401	PENDING	14	0010N	0152E	011	ALIQ			E2NE;		



	129.000											N2NWNENE;
	129.000											N2NWNENW;
	129.000											N2NWNWNE;
	129.000											W2E2SE;
	129.000											W2NENESE;
	129.000											W2NESESE;
	129.000											W2SENESE;
	129.000											W2SESESE;
<b>AZA 037656</b>	<b>660.480</b>	381401	PENDING					ALIQ				E2NENESE;
	<b>660.480</b>											E2NESESE;
	<b>660.480</b>											E2SENESE;
<b>AZA 037662</b>	<b>1.740</b>	381401	PENDING					ALIQ				S2SESESE;
<b>AZA 037663</b>	<b>1.150</b>	381401	PENDING					ALIQ				E2NESESE;
<b>AZA 037664</b>	<b>2.250</b>	381401	PENDING					ALIQ				S2NESESE,N2SESESE;

Serial Number	Total Case Acres	Casetype	Case Disp	Mer	Twp	Rng	Sec	Sur Type	Sur Nr	Suf	Subdivision	Act Pend
<b>AZA 037648</b>	<b>488.440</b>	381401	PENDING	14	0010N	0160E	007	ALIQ			W2NWNWNW;	
	<b>488.440</b>										W2NWSWNW;	
	<b>488.440</b>										W2SWNWNW;	
<b>AZA 037656</b>	<b>660.480</b>	381401	PENDING					ALIQ			E2NENWSW;	
	<b>660.480</b>										E2NESWNW;	
	<b>660.480</b>										E2NESWSW;	
	<b>660.480</b>										E2NWNW,E2NWSWNW;	
	<b>660.480</b>										E2NWNWNWSW;	
	<b>660.480</b>										E2NWSWSW;	
	<b>660.480</b>										E2SENWSW;	
	<b>660.480</b>										E2SESWNW;	
	<b>660.480</b>										E2SESWSW;	
	<b>660.480</b>										E2SWNWSW;	
	<b>660.480</b>										E2SWSWNW;	
	<b>660.480</b>										E2SWSWSW;	
	<b>660.480</b>										S2NESWNW;	
	<b>660.480</b>										SE;	
	<b>660.480</b>										W2NENWSW;	



	660.480					W2NESWSW;
	660.480					W2NWNWSW;
	660.480					W2NWSWNW;
	660.480					W2NWSWSW;
	660.480					W2SENWSW;
	660.480					W2SESWNW;
	660.480					W2SESWSW;
	660.480					W2SWNWSW;
	660.480					W2SWSWNW;
	660.480					W2SWSWSW;
<b>AZA 037657</b>	10.140	381401	PENDING		ALIQ	E2NWNWNW;
	10.140					E2SWNWNW;
	10.140					W2SWNWNW;
<b>AZA 037658</b>	4.220	381401	PENDING		ALIQ	E2NWSWNW;
	4.220					E2SWSWNW;
	4.220					W2NESWNW;
	4.220					W2SESWNW;
<b>AZA 037660</b>	11.600	381401	PENDING		ALIQ	E2NENWSW;
	11.600					E2SENWSW;
	11.600					W2NWNWSW;
	11.600					W2SWNWSW;
<b>AZA 037661</b>	1.500	381401	PENDING		ALIQ	NWNESWSW;
	1.500					SWSENWSW;
<b>AZA 037779</b>	1.480	381401	PENDING		ALIQ	N2SESWSW;
	1.480					S2NESWSW;

GILA COUNTY  
LOWER SONORAN FIELD OFFICE

INDEX TO SEGREGATED TRACTS

[illegible]

FOR ORDERS AFFECTING DISPOSAL OR USE OF  
UNIDENTIFIED LANDS WITHDRAWN FOR CLASSIFICATION,  
MINERALS, WATER AND/OR OTHER PUBLIC PURPOSES,  
REFER TO INDEX OF MISCELLANEOUS DOCUMENTS

WGS 161 NE

152 NW

---

163 SW

---

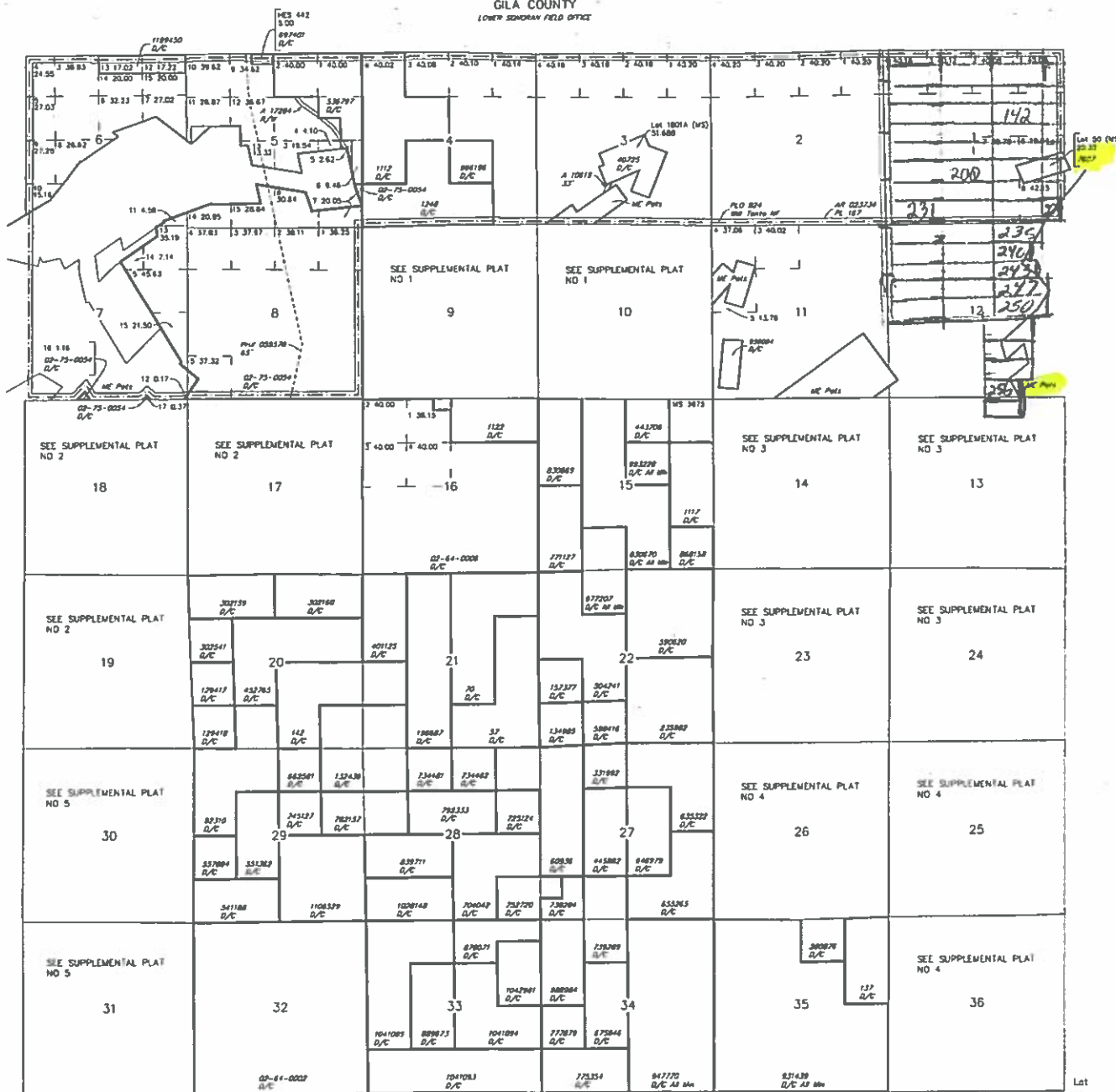
164 SE

PHX 086552 R/W

Sec 4: SW1/4N107/4, S1/2

AZA 31059 R/W 10'

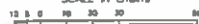
See 10: 101 4



R 14E R 15E

100

SCALE in chains



**Training Staff**

This part of the Bureau's Record of Title, and should be used only as a general display of the township survey data. Records herein do not reflect the changes which may have been effected by lateral movements of rivers or other bodies of water relative to the landward surveys for official survey information.

Let

33°22'36"N

Long

110°46'18"W

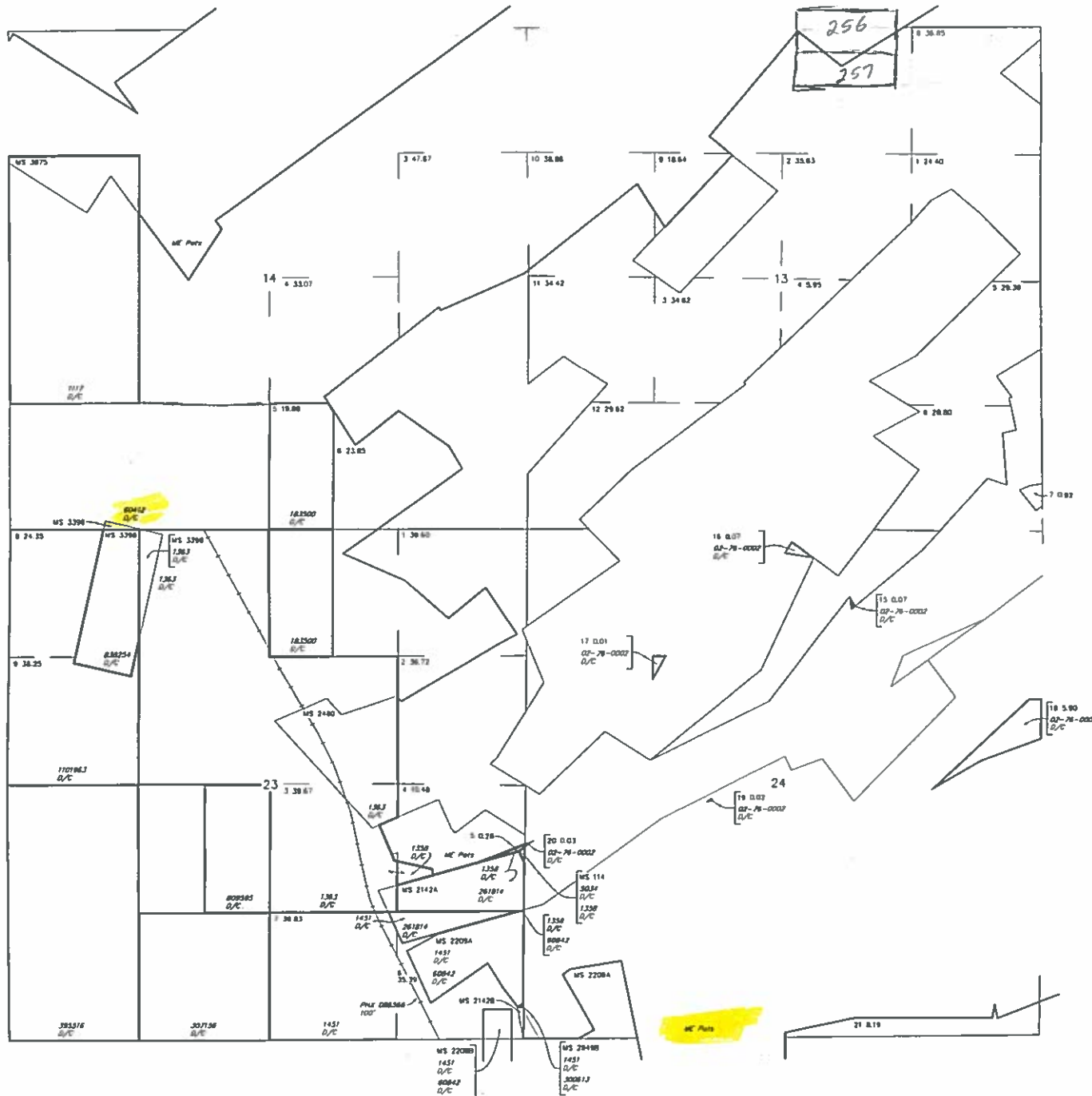
CURRENT TO	DSB	GSR Mer
3-10-2011	ACAD	1 1 H
		R 15 E

GILA COUNTY  
LOWER SONORAN FIELD OFFICE

**MTP**  
**SUPPL SECS 13,14,23,24**

[illegible]

FOR ORDERS AFFECTING DISPOSAL OR USE OF  
UNIDENTIFIED LANDS WITHDRAWN FOR CLASSIFICATION,  
MINERALS, WATER AND/OR OTHER PUBLIC PURPOSES,  
REFER TO INDEX OF MISCELLANEOUS DOCUMENTS.



SCALE in chords



**IMPROVED STANDARD**

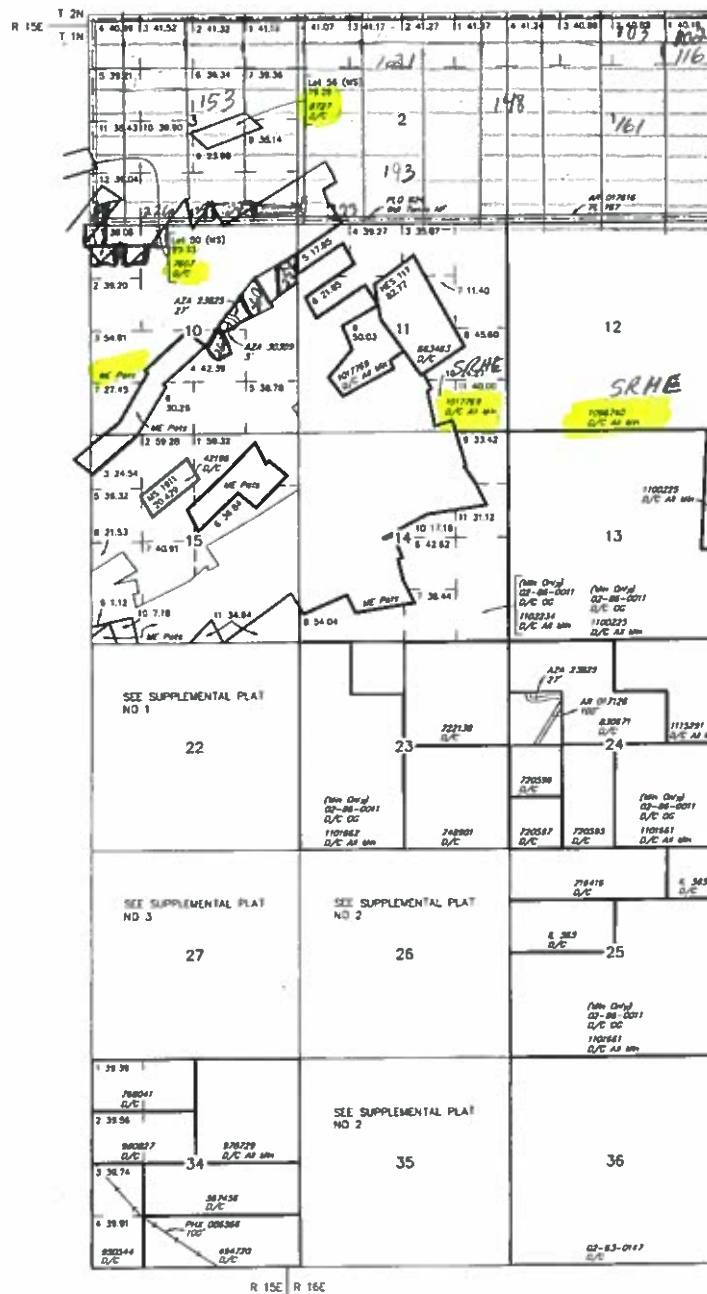
This part to the Bureau's Record of Time, and should be used only as a graphic display of the bonding survey data. Necessary herein do not reflect time changes which may have been effected by lateral movements of maps or other portion of water under the geophysical surveys for official survey observations.

NO 3

CURRENT TO	DSB	GSR Mer
3-10-2011	ACAD	T 1 N
		R 15 E

GILA COUNTY  
LOWER SONORAN FIELD OFFICE

## STATUS OF PUBLIC DOMAIN LAND AND MINERAL TITLES

[illegible]

FOR ORDERS AFFECTING DISPOSAL OR USE OF  
UNIDENTIFIED LANDS WITHDRAWN FOR CLASSIFICATION,  
MINERALS, WATER AND/OR OTHER PUBLIC PURPOSES,  
REFER TO INDEX OF MISCELLANEOUS DOCUMENTS.

$$\frac{MOS}{1/2} \frac{N^2}{2}$$

AZA 24769 R/W Road 123'

Sec 27: Lot 1-4, NE1/4SW1/4, E1/2NW1/4  
SE1/4SW1/4

Sec 27: MS 2778

---

Lat	33°22'33"N
Long	110°41'24"W

SCALE in chains

115

**COMMON SENSE**

This plot is the Bureau's Supper of Tins, and should be used only as a graphic display of the low-level activity data. Reports herein do not reflect the changes which may have been effected by lateral movements of rivers or other bodies of water due to the continental surveys for official survey information.

CURRENT TO	NW	GSR Mer
12-22-2019	ACAD	T 1 N
		R 15 E

STATUS OF PUBLIC DOMAIN  
LAND AND MINERAL TITLES

### INDEX TO SEGREGATED TRACTS

[illegible]

PROTRACTION CHAIRMAN NO 61

LOS 176 NW

DIST 40 2



Lat. 33°22'33" N  
Long 110°41'24" W

ED 119787  
Vol White Men and Sex

### SCALE



### WARNING STATEMENT

This plot is the Bureau's Record of T-1 and should be used only as a rough display of the monthly survey data. Records from the Bureau do not rule totally, however, with data have been collected by lateral movements of the water level and other kind of water level in the industrial surveys. I will send every information.

[illegible]

T IN  
R ICE



## AMENDED PROTRACTION DIAGRAM OFFICIALLY FILED 11/26/2013

GILA COUNTY  
SANTO DOMINGO OFFICE

## STATUS OF PUBLIC DOMAIN LAND AND MINERAL TITLES

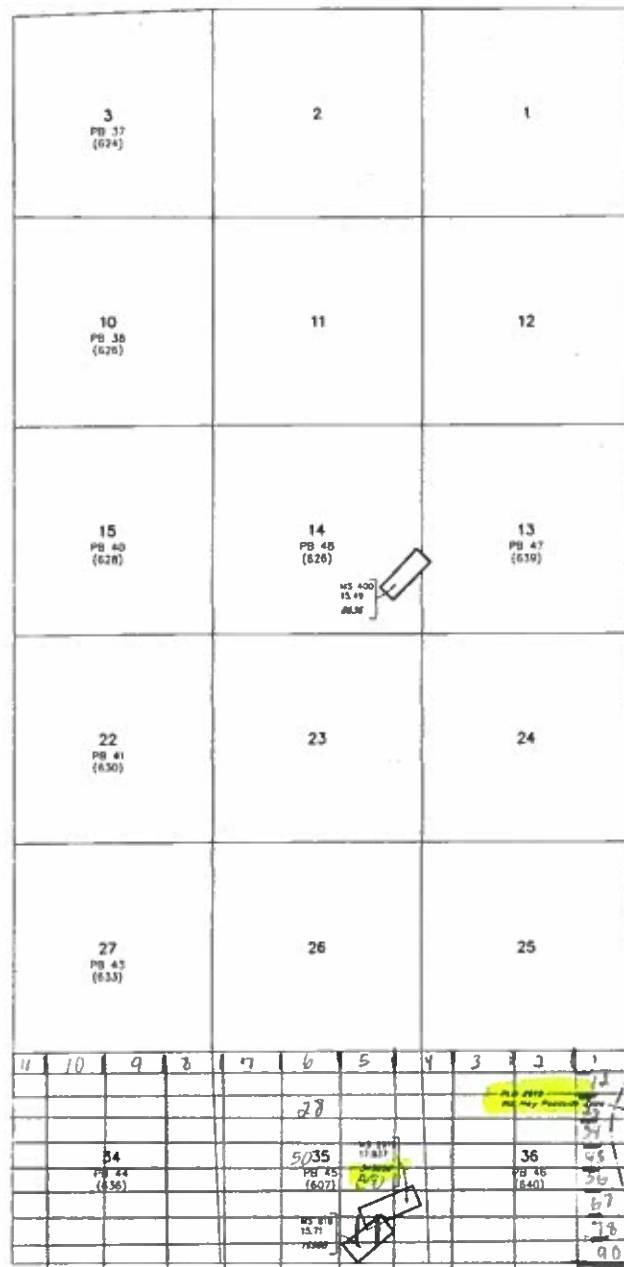
[illegible]

FOR ORDERS AFFECTING DISPOSAL OR USE OF  
UNIDENTIFIED LANDS WITHDRAWN FOR CLASSIFICATION,  
MINERALS, WATER AND/OR OTHER PUBLIC PURPOSES,  
REFER TO INDEX OF MISCELLANEOUS DOCUMENTS

MOS 173 N1/2  
174 S1/2

All Ip included in M8 Tonto NF PLO 924 10/23/1953

AR 1p included in Determination Area PL 187 AR 017615  
8/29/1937



SCALE in chords

Website: [STA.Wisc.edu](http://STA.Wisc.edu)

This plot is the Bureau's Record of T-26 and should be used only as a graphic display of the monthly survey data. Do not use this plot to reflect the changes which may have been affected by lateral movements of shore or other bodies of water. Refer to the published survey for official survey information.

CURRENT TO	NR	GSR Mer
4-19-2018	ACAD	T 2 N
		R 15% E